

LIBRARY
OF THE
UNIVERSITY
OF ILLINOIS

553.2805
ILL
1960
cop. 2

Digitized by the Internet Archive
in 2013

http://archive.org/details/oilgasdrilling79290illi

553.2805
ILL
cop. 2

39

State of Illinois
William G. Stratton, Governor
Department of Registration and Education
Vera M. Binks, Director

Division of the

STATE GEOLOGICAL SURVEY

John C. Frye, Chief
Urbana, Illinois

No. 279 January 1960

MONTHLY REPORT

OIL AND GAS DRILLING IN ILLINOIS

J. Van Den Berg
Ronald A. Younker

THE LIBRARY OF THE
FEB 16 1960
UNIVERSITY OF ILLINOIS

Single copies, 15 cents. One-year subscription, January through December, $1.80

Summary by Counties

	Completed Wells	Producing Wells	Drilling Wells	Permits to Drill° Total	Permits to Drill° Wildcat
Adams	19	2	16	14	10
Bond	3	0	0	3	1
Brown	23	3	15	23	22
Christian	21	12	16	24	5
Clark	5	4	14	10	2
Clay	18	10	10	7	1
Clinton	3	2	3	1	0
Coles	8	5	1	9	8
Crawford	5	2	18	38	0
Cumberland	1	0	0	2	1
De Witt	0	0	1	0	0
Douglas	0	0	1	2	0
Edgar	0	0	2	2	0
Edwards	1	1	2	1	0
Effingham	1	0	3	2	1
Fayette	3	0	6	6	5
Franklin	7	7	14	9	3
Gallatin	0	0	2	3	0
Hamilton	11	8	9	14	1
Iroquois	0	0	0	4	0
Jasper	9	5	34	17	2
Jefferson	6	3	4	1	1
Kankakee	1	0	1	0	0
Lawrence	15	13	20	47	1
Logan	2	0	0	0	0
Macon	0	0	0	1	0
Macoupin	4	1	3	2	2
Madison	2	0	6	2	2
Marion	5	0	2	9	1
Montgomery	3	0	0	1	0
Moultrie	0	0	1	0	0
Perry	1	0	1	2	1
Piatt	1	0	0	0	0
Pike	1	0	2	1	1
Pope	0	0	4	0	0

(Continued)

Summary by Counties (Concluded)

	Completed Wells	Producing Wells	Drilling Wells	Permits to Drill[o] Total	Permits to Drill[o] Wildcat
Randolph	4	0	6	6	4
Richland	4	1	5	5	0
St. Clair	2	0	0	0	0
Saline	5	2	5	3	1
Sangamon	7	2	4	7	2
Schuyler	2	0	1	2	2
Scott	0	0	1	0	0
Tazewell	1	0	0	0	0
Union	0	0	2	0	0
Wabash	3	2	5	6	0
Warren	1	0	0	0	0
Washington	1	0	2	1	1
Wayne	3	0	13	6	4
White	23	11	16	23	2
Whiteside	0	0	1	0	0
Williamson	4	2	1	2	0
Winnebago	0	0	1	0	0
Woodford	1	0	0	0	0
	240	98	274	318	87

[o]Issued by Department of Mines and Minerals, Springfield, Illinois, December 19, 1959 through January 29, 1960.

553.2805
ILL
1960
cop 2

New Pools in January

Louisville South, Clay County (March Drlg. Co., #1 Kincaid, 4-3N-6E); Mattoon North, Coles County (Development Assoc., Inc., #1 Tracy, 27-13N-7E); Springfield East, Sangamon County (Alladin Oil Co., #1 Scott, 21-15N-4W).

Extensions to Pools in January

Mt. Auburn Consolidated, Christian County (B. Podolsky, #1 Osborn "C", 11-15N-1W; Baughman & Osborn, #1 Clara A. Young, 22-15N-1W; H. F. Robison, #1 Gibson, 28-15N-1W); Kenner West, Clay County (Jet Oil Co., #1 E. S. Lee, 15-3N-5E).*

New Producing Strata in Pools

Pool	County	Producing Horizon	Approximate Depth to top feet
Centralia West	Clinton	Cypress ss	1308
Divide East	Jefferson	St. Louis ls	2846

* Old well reworked, formerly a dry hole.

New Pools Discovered from February 1959 through January 1960

Pool: County	Twp.	Rng.
February 1959		
None		
March		
Pixley: Clay	4N	8E
Marion East: Williamson	9S	3E
April		
None		
May		
Belle Prairie West: Hamilton	4S	5E
June		
West Seminary: Clay	2N	7E
Raymond South: Montgomery	10N	4W
Passport North: Richland	5N	9E
July		
Wilberton: Fayette	5N	2E
August		
Ab Lake South: Gallatin	9S	10E
September		
Kellerville: Adams	2S	5W
Johnston City East: Williamson	8S	3E
October		
None		
November		
Siloam: Brown	2S	4W
December		
Richwood: Crawford	6N	11W
Sumner South: Lawrence	3N	13W
January 1960		
Louisville South: Clay	3N	6E
Mattoon North: Coles	13N	7E
Springfield East: Sangamon	15N	4W

Well Completions in Illinois

Summary by Months, January 1959 - January 1960

	Pool Wells			Wildcat				
	Oil	Gas	Dry	New Pools	Extensions	Near (a)	Far (b)	Total (c)
1959								
Jan.	130	2	62	0	3	31	27	255 (7)
Feb.	56	0	33	0	4	16	11	120 (1)
Mar.	43	0	22	2	2	12	10	91 (4)
Apr.	67	2	48	0	4(d)	22	18	161 (6)
May	87	0	53	1	6	18	16	181 (7)
June	91	0	49	3	6	18	15	182 (4)
July	85	3	45	1	2	25	16	177 (1)
Aug.	102	1	67	1	4(d)	31	19	225 (4)
Sept.	65	3	47	2	3	32	24	176 (5)
Oct.	83	0	50	0	1	31	8	173 (3)
Nov.	90	2	58	1	8(d)	31	31	221 (8)
Dec.	65	0	30	2e/	1	16	9	123 (3)
	964	13	564	13	44	283	204	2,085 (53)
1960								
Jan.	93	1	62	3	4	36	44	243 (3)

(a) One-half mile to two miles from nearest production.
(b) Over two miles from nearest production.
(c) Figures in parentheses refer to number of producing wells included in total which had previously been completed as dry holes.
(d) Includes one gas well.
(e) Includes two gas wells.

Illinois Completions and Production

Since January 1, 1959

Completions a/		Producing Wells	Production New Fields	(Thousands of Barrels) b/ Old Fields c/	Total
1959					
January	248	135 (7)	5,440	956	6,396
February	119	60 (1)	4,944	887	5,831
March	87	47 (4)	5,468	1,001	6,469
April	155	73 (6)	5,401	1,014	6,415
May	174	94 (7)	5,304	1,021	6,325
June	178	100 (4)	5,242	1,045	6,287
July	176	91 (1)	5,363	1,053	6,416
August	221	108 (4)	5,504	1,102	6,606
September	171	73 (5)	5,313	1,083	6,396
October	170	84 (3)	5,460	1,122	6,582
November	213	101 (8)	5,644e/	1,150e/	6,794f/
December	120	68 (3)	5,623e/	1,126e/	6,749f/
	2,032	1,034 (53)	64,706	12,560	77,266
1960					
January	240	101 (3)	5,421e/	1,114e/	6,535f/

a/ Includes only oil and gas producers and dry holes.
b/ Production figures based on Illinois Basin Scout Association's Pipe Line Production Report.
c/ Includes Devonian production at Sandoval and Bartelso.
d/ Figures in parentheses refer to number of Producing wells included in totals which had previously been completed as dry holes.
e/ Estimated by Illinois State Geological Survey.
f/ Estimated by Illinois State Geological Survey from Oil and Gas Journal Report.

Wells in the New Pools*, February 3, 1960

County and Pool	Producing Wells	Abandoned Wells	Dry Holes	Drilling Wells
Adams: Beverly	2	0	2	0
Kellerville	6	0	10	4
Bond: Beaver Creek North	1	6	10	0
Dudleyville East	2	0	5	0
New Douglas South	1	1	5	0
Old Ripley	64	2	16	0
Sorento Cons.	28	21	57	0
Woburn Cons.	115	21	58	0
Bond, Clinton: Beaver Creek	13	3	23	0
Bond, Montgomery: Panama	4	9	20	0
Brown: Siloam	6	0	7	0
Christian: Assumption Cons.	153	20	24	0
Assumption South	1	2	4	0
Edinburg South	1	0	3	0
Kincaid Cons.	133	0	14	0
Mt. Auburn Cons.	228	27	102	14
Pana	5	0	0	0
Sicily	4	1	9	0
Tovey	1	0	0	0
Christian, Sangamon: Edinburg West	35	4	44	0
Clark: Melrose	9	1	9	0
Weaver	31	8	10	0
Westfield East	5	9	23	0
Clark, Cumberland: Oak Point West	8	0	7	0
Clark, Jasper: Oak Point	37	16	13	0
Clay: Bible Grove South	2	2	4	0
Clay City West	15	7	19	0
Flora South	3	1	8	0
Hord	12	5	25	3
Hord South Cons.	21	1	11	0
Ingraham	27	6	18	0
Iola South	11	4	13	0
Kenner	83	11	18	1
Kenner North	24	9	8	0
Kenner West	29	2	6	0
Louisville South	1	0	0	0
Noble West	1	0	2	0
Oskaloosa	35	2	15	0
Oskaloosa East	2	1	6	0
Oskaloosa South	2	1	9	0
Passport	43	16	24	0
Passport West	1	5	8	0
Pixley	2	0	2	0
Riffle	1	4	5	0
Sailor Springs Central	3	3	5	0
Sailor Springs East	1	10	7	0
Sailor Springs North	1	4	13	0

Wells in the New Pools*, February 3, 1960 (Continued)

County and Pool	Producing Wells	Abandoned Wells	Dry Holes	Drilling Wells
Toliver East	3	2	11	0
Toliver South	4	0	5	0
West Seminary	25	0	3	0
Xenia	1	0	7	0
Xenia East	14	6	8	0
Clay, Effingham: Iola Cons.	210	63	102	2
Clay, Effingham, Jasper:				
Sailor Springs Cons.	784	184	365	2
Clay, Wayne: Stanford South	13	9	12	0
Clay, Wayne, Richland, Jasper				
Clay City Cons.	3242	1294	1314	28
Clinton: Bartelso East	16	1	10	0
Bartelso South	2	1	3	0
Bartelso West	7	7	15	0
Boulder	35	13	21	0
Boulder East	3	1	0	0
Carlyle North	34	7	25	0
Centralia West	4	6	10	0
Frogtown North	28	6	15	0
Germantown East	27	0	7	0
Hoffman	16	34	16	0
Huey	3	4	6	0
Huey South	15	2	9	0
Keyesport	10	6	11	0
New Baden East	5	0	1	0
New Memphis	35	0	10	0
New Memphis North	5	0	2	0
Posey	2	1	8	0
Posey East	19	0	0	1
Sandoval West	1	0	6	0
Shattuc	15	13	27	0
Clinton, Bond: Beaver Creek South	34	19	44	0
Clinton, Marion: Centralia	439	561	89	0
Clinton, Washington:				
New Memphis South	1	1	4	0
Coles: Mattoon	379	71	90	0
Mattoon North	5	0	2	0
Coles, Clark, Ashmore South	21	0	7	0
Coles, Douglas: Cooks Mills Cons.	210	24	105	2
Crawford: New Bellair	2	4	6	0
Richwood	1	0	0	0
Cumberland: Hidalgo North	3	1	8	0
Cumberland, Effingham: Lillyville	8	0	8	0
Douglas: Bourbon Cons.	70	8	43	0
Chesterville	2	3	11	0
Chesterville East	39	2	15	0

Wells in the New Pools*, February 3, 1960 (Continued)

County and Pool	Producing Wells	Abandoned Wells	Dry Holes	Drilling Wells
Edgar: Dudley	64	12	49	0
Dudley West	1	0	2	0
Elbridge	23	15	9	0
Grandview	2	15	32	0
Kansas (gas)	2	1	5	0
Redmon North	1	0	0	0
Edgar, Clark: Inclose	8	11	21	1
Edwards: Albion Central	3	4	3	0
Albion East	30	17	31	0
Bone Gap Cons.	29	29	34	0
Bone Gap West	1	0	0	0
Browns South	1	3	5	0
Ellery East	22	2	11	0
Ellery North	2	4	5	0
Parkersburg South	5	3	11	0
Samsville North	2	9	9	0
Samsville West	4	1	6	0
Edwards, Wabash: Browns	33	19	25	1
Edwards, Wayne:				
Maple Grove Cons.	72	31	42	0
Edwards, White: Albion Cons.	369	82	180	2
Effingham: Bible Grove North	2	5	6	0
Eberle	5	2	9	0
Elliotstown	1	1	6	0
Evers	3	1	10	0
Hill East	31	2	23	0
Hord North	4	1	3	0
Mason North	11	2	5	0
Watson	3	0	3	0
Fayette: Laclede	3	2	5	0
Potoka West	14	3	11	3
St. James	150	59	31	0
St. Paul	10	8	8	0
Wilberton	1	0	0	0
Fayette, Effingham: Louden	1983	229	260	1
Franklin: Akin	44	4	34	0
Akin West	4	2	7	0
Benton	161	90	18	5
Benton North	50	9	27	0
Bessie	1	0	2	0
Deering City	5	0	5	0
Ewing	3	5	13	0
Ewing East	1	0	2	0
Sesser Cons.	60	13	23	0

Wells in the New Pools*, February 3, 1960 (Continued)

County and Pool	Producing Wells	Abandoned Wells	Dry Holes	Drilling Wells
Taylor Hill	2	1	5	0
Thompsonville East	12	0	16	2
Thompsonville North	47	26	47	0
Valier	1	0	1	0
West Frankfort Cons.	74	9	41	0
Whittington	30	6	33	4
Whittington South	10	0	4	0
Whittington West	17	14	9	0
Gallatin: Ab Lake	6	2	11	0
Ab Lake South	1	0	1	0
Ab Lake West	17	7	10	0
Elba	1	12	4	0
Inman East Cons.	320	44	91	0
Inman West Cons.	246	41	149	2
Junction	17	5	19	0
Junction East	2	0	4	0
Junction North	11	4	10	0
Omaha	109	12	46	0
Omaha East	9	2	4	0
Ridgway	1	2	9	0
Shawneetown	3	2	3	0
Shawneetown East	2	1	5	0
Shawneetown North	3	1	5	0
Gallatin, Saline: Omaha South	3	4	9	0
Hamilton: Aden South	17	4	12	0
Belle Prairie	11	3	17	0
Belle Prairie West	1	0	0	0
Blairsville West	5	5	10	0
Bungay Cons.	193	39	96	0
Dahlgren	2	42	18	0
Rural Hill North	7	0	5	0
Thackeray	58	8	32	0
Walpole	94	5	60	0
Walpole South	2	0	7	0
Hamilton, Saline, Franklin:				
Dale Cons.	1083	278	488	8
Jackson: Elkville	1	0	4	0
Jasper: Bogota	5	5	7	0
Botota South	17	6	11	0
Gila	25	2	19	0
Newton	2	2	8	0
Ste. Marie	33	16	20	1
Ste. Marie West	11	2	15	0
Willow Hill East	5	13	20	0
Jefferson: Belle Rive	3	2	7	0
Boyd	108	8	15	0

Wells in the New Pools*, February 3, 1960 (Continued)

County and Pool	Producing Wells	Abandoned Wells	Dry Holes	Drilling Wells
Coil West	13	8	10	0
Cravat	9	2	6	0
Cravat West	10	0	6	0
Divide	17	5	18	0
Divide East	34	8	27	0
Divide South	6	3	14	0
Divide West	81	15	34	1
Ina	24	3	11	0
Ina North	1	0	4	1
Kell	4	1	6	0
King	71	30	58	0
Lynchburg	3	0	6	0
Markham City	7	12	9	0
Markham City West	30	5	16	0
Mt. Vernon	3	7	14	0
Mt. Vernon North	2	0	2	0
Nason	1	0	4	0
Oakdale	11	0	14	0
Reservoir	7	5	14	0
Roaches	6	7	13	0
Roaches North	28	6	9	0
Waltonville	3	1	7	0
Williams Cons.	37	4	13	0
Woodlawn	119	71	40	0
Jefferson, Washington:				
Irvington East	25	1	15	0
Jefferson, Wayne: Markham City North	9	9	10	0
Lawrence: Beman	12	11	6	0
Beman East	1	4	3	0
Lawrence West	23	2	12	0
Pinkstaff East	1	0	2	0
Ruark	25	16	54	0
Ruark West Cons.	49	6	32	0
Russelville (gas)	1	67	19	0
St. Francisville East	25	1	11	0
Sumner	1	1	8	0
Sumner South	1	0	0	1
Macon: Harristown	10	1	8	0
Oakley	5	4	1	0
Macon: Christian: Blackland	17	13	19	0
Macoupin: Carlinville North	1	6	9	1
Carlinville South	1	0	0	0
Gillespie West	1	0	1	0
Hornsby South	2	2	8	0
Plainview	2	0	5	0
Staunton	1	0	6	0
Staunton West	16	3	26	0

Wells in the New Pools*, February 3, 1960 (Continued)

County and Pool	Producing Wells	Abandoned Wells	Dry Holes	Drilling Wells
Madison: Livingston	37	14	110	0
Livingston East	1	0	4	0
Livingston South	27	10	74	0
Marine	134	12	28	0
St. Jacob	42	11	6	1
Marion: Alma	4	2	8	0
Exchange	1	0	5	0
Exchange East	15	2	14	0
Exchange West	2	0	3	0
Iuka	34	6	18	0
Iuka West	2	1	3	0
Junction City Cons.	14	0	21	0
Kinmundy	2	1	11	0
Miletus	12	4	16	0
Odin	29	1	13	0
Patoka East	52	12	10	0
Patoka South	45	1	16	0
Raccoon Lake	37	10	17	0
Tonti	80	18	20	0
Wamac East	8	0	12	0
Marion, Clinton: Fairman	37	20	31	0
Patoka	121	97	45	0
Marion, Jefferson: Salem Cons.	2230	545	164	0
Montgomery: Mt. Olive	4	5	11	0
Raymond	2	8	27	0
Raymond East	5	0	7	0
Morgan: Prentice	8	0	1	0
Waverly (gas)	8	0	6	0
Moultrie: Gays	1	4	3	0
Perry: Tamaroa	13	4	13	0
Tamaroa South	13	0	9	0
Tamaroa West	2	0	3	0
Turkey Bend	1	0	0	0
Pike, Adams: Fishhook	68	1	10	0
Randolph: Baldwin	3	0	1	1
Tilden	27	0	9	3
Richland: Amity	1	3	7	0
Bowyer	1	0	2	0
Calhoun East	5	0	9	0
Calhoun North	2	1	4	0
Olney South	34	15	19	0
Passport North	1	0	4	0
Ritter	1	3	9	0
Ritter North	6	1	4	1

Wells in the New Pools*, February 3, 1960 (Continued)

County and Pool	Producing Wells	Abandoned Wells	Dry Holes	Drilling Wells
Richland (Cont'd): Schnell	2	2	7	0
Seminary	2	6	6	0
Stringtown	25	9	23	0
Wakefield	1	0	0	0
Richland, Clay: Passport South	6	2	12	0
Richland, Edwards: Parkersburg Cons.	127	151	117	0
Parkersburg West	11	6	14	0
Richland, Jasper: Olney Cons.	94	62	101	1
Richland, Wayne: Calhoun Cons.	56	45	48	0
St. Clair: Freeburg	29	3	4	0
Saline: Cottage Grove	1	0	1	0
Eldorado Cons.	208	20	77	1
Eldorado East	15	7	12	0
Eldorado West	3	2	7	0
Francis Mills	1	0	5	0
Grayson	1	1	4	0
Harco	60	14	35	1
Harco East	17	3	12	0
Harrisburg	8	2	13	0
Long Branch South	1	0	4	0
Mitchellsville	2	0	4	0
Omaha West	6	1	6	0
Raleigh	47	1	16	0
Raleigh South	26	1	24	0
Roland West	1	0	5	0
Saline, Hamilton: Long Branch	8	3	23	0
Sangamon: New City	2	2	5	1
Roby	4	3	9	0
Roby West	1	0	2	0
Springfield East	1	0	2	0
Shelby: Clarksburg	2	1	7	0
Lakewood	8	4	11	0
Shelbyville Cons	1	5	7	0
Stewardson	17	1	3	0
Wabash: Bellmont	1	3	6	0
Browns East	26	37	26	0
Friendsville Central	2	3	4	0
Friendsville North	3	11	22	0
Gards Point Cons.	30	4	26	0
Keensburg South	14	4	29	0
Lancaster Central	3	11	6	0
Lancaster East	4	0	12	0
Lexington	6	5	14	0
Mt. Carmel	309	138	101	0
Rochester	28	10	23	0

Wells in the New Pools*, February 3, 1960 (Continued)

County and Pool	Producing Wells	Abandoned Wells	Dry Holes	Drilling Wells
Wabash, Edwards: Berryville Cons.	3	16	26	0
Wabash, Lawrence: Lancaster	62	43	40	0
Washington: Ashley	14	1	12	0
Beaucoup	14	0	3	0
Beaucoup South	19	2	13	0
Cordes	101	53	22	0
Coulterville North	3	1	6	0
Dubois Cons.	93	20	64	0
Dubois Central	4	3	1	1
Elkton	1	1	3	0
Hoyleton West	1	0	1	0
Irvington	109	27	29	1
Irvington North	26	0	15	0
McKinley	12	20	25	0
New Memphis East	2	0	2	0
Okawville	5	0	5	0
Okawville North	3	0	5	0
Posen	4	0	4	0
Richview	2	2	7	0
Wayne: Coil	13	5	15	0
Coil North	4	0	2	0
Covington South	1	7	8	0
Goldengate North Cons.	31	12	38	1
Half Moon	63	4	24	0
Johnsonville Cons.	341	81	100	0
Johnsonville North	4	1	13	0
Johnsonville South	23	9	16	0
Johnsonville West	26	9	27	0
Keenville	43	10	23	0
Keenville East	2	1	4	0
Locust Grove	9	1	10	0
Locust Grove South	5	2	6	0
Mayberry	2	5	11	0
Mt. Erie North	5	6	19	0
Orchardville	8	1	9	0
Orchardville North	1	0	5	0
Rinard North	4	6	14	0
Zenith North	14	0	8	0
Zenith South	4	10	10	0
Wayne, Hamilton: Aden Cons.	94	18	33	4
Wayne, White: Barnhill	92	58	50	0
Wayne, White, Edwards				
Goldengate Cons.	333	92	204	1

Wells in the New Pools*, February 3, 1960 (Continued)

County and Pool	Producing Wells	Abandoned Wells	Dry Holes	Drilling Wells
White: Black River	1	0	2	0
Burnt Prairie South	2	2	4	0
Carmi	9	7	20	0
Carmi North	4	2	13	0
Centerville	4	6	14	0
Centerville East	107	14	41	0
Concord Cons.	125	32	48	0
Concord East Cons.	26	11	36	0
Crossville West	13	2	15	0
Enfield	18	2	14	0
Maunie East	2	3	2	0
Maunie North Cons.	144	21	55	0
Maunie South Cons.	96	47	49	0
New Harmony South (Ind.)	7	0	4	0
New Haven Cons.	34	2	11	0
Phillipstown South	1	2	4	0
Storms Cons.	263	75	119	2
Sumpter	12	1	17	0
Sumpter East	27	2	16	0
Sumpter North	15	0	10	0
Sumpter South	26	2	17	0
Sumpter West	1	0	3	0
Trumbull Cons.	62	14	59	1
White, Edwards: Phillipstown Cons.	373	111	212	1
White, Gallatin: Herald Cons.	412	113	268	3
Roland Cons.	672	174	262	3
White, Hamilton, Wayne:				
Mill Shoals	188	48	74	1
White, Wabash, Edwards				
New Harmony Cons.	1652	544	615	6
Williamson: Clifford	2	0	1	1
Corinth	10	0	9	0
Corinth East	1	0	3	0
Corinth North	1	0	2	0
Johnston City East	3	0	0	0
Marion	1	0	1	0
Marion East	2	0	1	0
	23,920	7,429	10,825	127

*Fields discovered since January 1, 1937, with the exception of those which have been abandoned.

Degree Days and Refined Petroleum Products Stocks a/

End of Month		Degree days b/ Illinois Cities			Central Refining District Stocks c/			
		Cairo	Chicago Airport	Springfield Airport	Gasoline	Kerosene	Distillate	Residual
March	1953	382	789	696	36,157	3,363	8,674	3,872
March	1954	531	922	836	41,275	3,542	8,930	4,308
March	1955	492	854	762	39,735	3,885	9,554	3,127
March	1956	479	878	730	38,334	2,806	8,164	3,589
March	1957	511	842	761	38,083	3,625	11,682	4,712
March	1958	682	890	872	42,627	3,268	10,382	4,173
Apr.	1958	190	406	354	39,309	3,363	11,261	4,523
May	1958	48	149	98	36,885	4,315	15,008	5,171
June	1958	0	61	23	34,979	5,219	18,163	5,130
July	1958	0	0	2	33,498	6,127	20,595	5,225
Aug.	1958	0	4	5	33,289	7,241	24,888	5,239
Sept.	1958	18	67	59	32,084	7,611	27,681	5,304
Oct.	1958	156	255	276	29,140	7,816	29,479	5,112
Nov.	1958	428	659	602	30,635	7,681	29,609	5,263
Dec.	1958	941	1,315	1,187	31,743	5,622	21,599	4,241
Jan.	1959	945	1,437	1,309	35,083	4,018	15,474	3,428
Feb.	1959	695	1,083	961	27,203	3,435	11,758	3,385
Mar.	1959	487	853	719	40,056	3,262	10,683	3,157
Apr.	1959	190	466	364	38,609	3,770	11,779	3,263
May	1959	26	114	89	36,451	4,534	15,384	3,968
June	1959	0	12	2	34,977	5,746	19,752	4,194
July	1959	0	0	0	32,056	6,491	22,409	4,421
Aug.	1959	0	0	0	32,162	7,874	27,374	5,490
Sept.	1959	2	62	56	31,071	7,618	28,857	6,356
Oct.	1959	196	406	339	30,028	7,437	31,520	6,784
Nov.	1959	660	939	871*	30,023	6,538	26,767	5,991
Dec. d/	1959	684	898	865	32,684	5,703	23,985	5,385

a/ Degree days, U. S. Weather Bureau; stocks based on U. S. Bureau of Mines figures in thousands of barrels.
b/ Degree days are the number of degrees of temperature that the average temperature for each day falls below 65°F. Total for each month given.
c/ Includes states of Illinois, Indiana, Kentucky, Michigan, W. Ohio, and Tennessee.
d/ Degree days total for December; stocks as of January 1, 1960.
*Revised figure.

OIL AND GAS DEVELOPMENT MAPS

Available (Incomplete)

Base maps are available for the following areas showing wells drilled since January 1, 1956. Plotting of old wells and pools is not in progress.

FLAT ROCK (T. 4, 5, 6N., R. 10, 11, 12, 13W.).

ROBINSON (T. 7, 8, 9N., R. 10, 11, 12, 13W.).

Redrawn

The oldest development maps are being redrawn on new bases. In addition to oil and gas wells and dry holes as shown on the original set, the revised set will show salt water disposal wells, conversions or wells originally drilled for secondary recovery, and stratigraphic tests no longer confidential. Revised maps are available as follows:

20. SHAWNEETOWN (T. 7, 8, 9S., R. 9, 10, 11E.).

21. CARMI (T. 4, 5, 6S., R. 9, 10, 11E., 14W.).

22. McLEANSBORO (T. 4, 5, 6S., R. 6, 7, 8E.).

23. BENTON (T. 4, 5, 6S., R. 3, 4, 5E.).

OIL AND GAS POOL MAPS OF SOUTHERN ILLINOIS

The county oil and gas pool maps which were included in Bulletins 79, 81 and 83 are now available in sets of 19 plus index map. Revised to January 1, 1959. Most maps show 2 complete or 3 partial counties. Scale $\frac{1}{4}$" = 1 mile. These maps will be omitted from 1959 Bulletin.
Price: $2.00 per set.
(Sold only as a complete set)

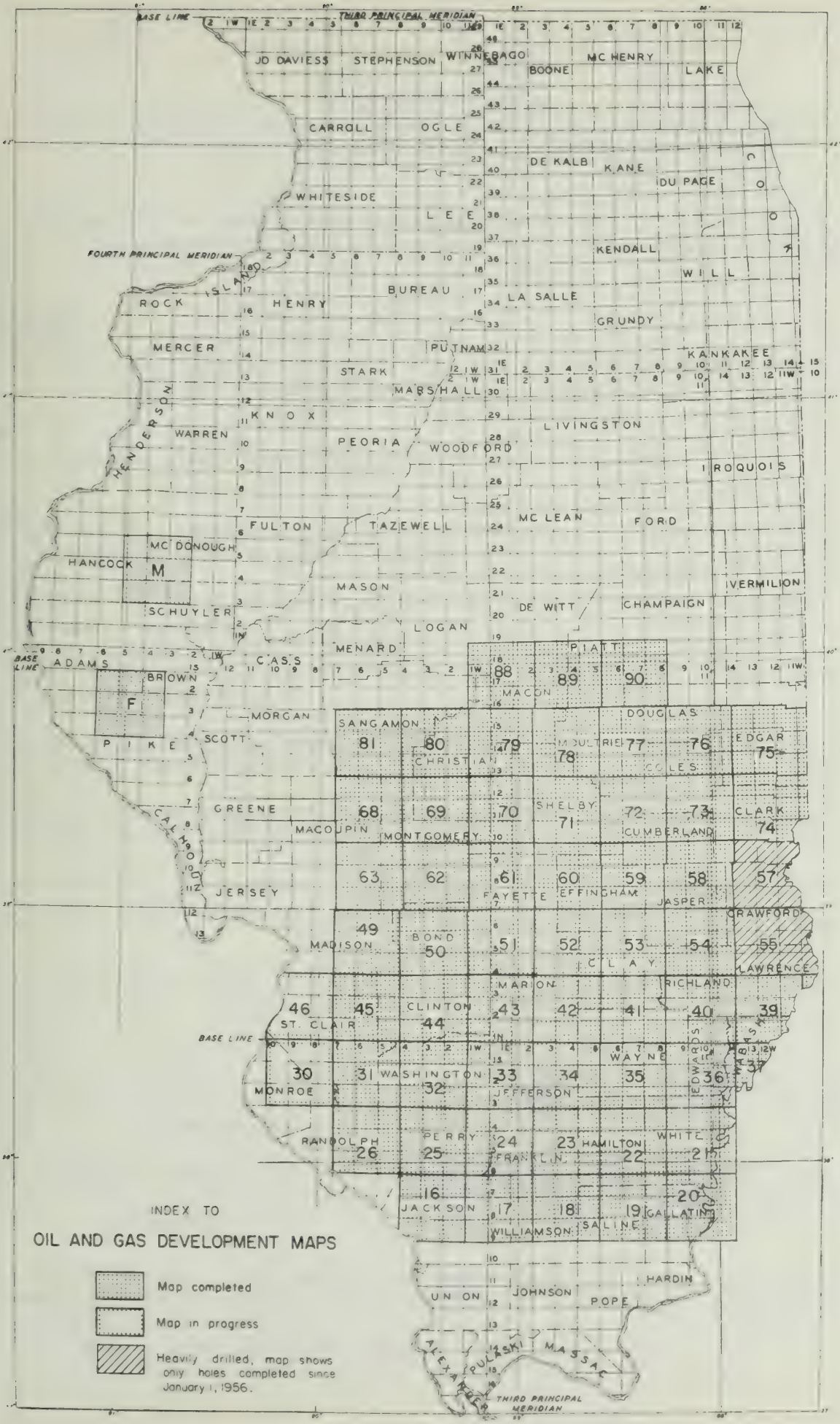
BASE LINE
THIRD PRINCIPAL MERIDIAN
FOURTH PRINCIPAL MERIDIAN
JO DAVIESS
STEPHENSON
WINNEBAGO
BOONE
MC HENRY
LAKE
CARROLL
OGLE
DE KALB
KANE
DU PAGE
WHITESIDE
LEE
KENDALL
WILL
ROCK ISLAND
HENRY
BUREAU
LA SALLE
GRUNDY
MERCER
PUTNAM
KANKAKEE
STARK
MARSHALL
KNOX
HENDERSON
WARREN
PEORIA
WOODFORD
LIVINGSTON
IROQUOIS
FULTON
TAZEWELL
MC LEAN
FORD
MC DONOUGH
HANCOCK
M
MASON
VERMILION
SCHUYLER
DE WITT
CHAMPAIGN
LOGAN
MENARD
PIATT
ADAMS
CASS
BROWN
F
MACON
MORGAN
SANGAMON
DOUGLAS
PIKE
SCOTT
MOULTRIE
EDGAR
CHRISTIAN
COLES
GREENE
SHELBY
CLARK
CALHOUN
MACOUPIN
MONTGOMERY
CUMBERLAND
JERSEY
FAYETTE
EFFINGHAM
JASPER
CRAWFORD
MADISON
BOND
CLAY
LAWRENCE
MARION
RICHLAND
ST. CLAIR
CLINTON
WAYNE
EDWARDS
WABASH
MONROE
WASHINGTON
JEFFERSON
RANDOLPH
PERRY
FRANKLIN
HAMILTON
WHITE
JACKSON
WILLIAMSON
SALINE
GALLATIN
HARDIN
UNION
JOHNSON
POPE
ALEXANDER
PULASKI
MASSAC
THIRD PRINCIPAL MERIDIAN
INDEX TO
OIL AND GAS DEVELOPMENT MAPS
Map completed
Map in progress
Heavily drilled, map shows only holes completed since January 1, 1956.

DRILLING BY COUNTIES
WELLS COMPLETED BETWEEN DECEMBER 23, 1959 AND FEBRUARY 3, 1960,
AND WILDCAT WELLS DRILLING ON FEBRUARY 3

(Abbreviations used in this report will be found on the last page.)
(Errata, old wells deepened, reconditioned old wells follow list of drilling wells.)

ADAMS COUNTY

1N, 5W

23, S/2 SE NE. John E. Carlson #1 Earl Higley. Spd. 12-22-59. Comp. 1-20-60. TD 722'. D&A. Maquoketa sh., top 705'. WF*.

1N, 6W

10, NW SE NE. Henry Schuster #1 Paul Heine. MIST 2-3-60. WF.

1S, 5W

11, NW NW NE. Central Oil Expl. Co. #1 Newingham. Spd. 12-8-59. Comp. 1-6-60. TD 724'. D&A. Maquoketa sh., top 724'. WF.

11, SE SE SW. A. F. Voggetzer #1 Roy. Spd. 1-14-60. Comp. 1-27-60. TD 680'. D&A. Maquoketa sh., top 674'. WF.

25, NE SW SE. R. L. Moore #2 Stevens. D&A (CDU)** 2-3-60. Spd. 1-4-60. WN*** (Kellerville Pool).

33, NW NW SE. Bert L. Gunter #1 Hultz Bros. Spd. 9-27-59. Comp. 1-6-60. TD 651'. D&A. Maquoketa sh., top 650'. WF.

34, 340' from N. line, 340' from E. line, SE SE. Ray F. Starr #1 Ferris Krouse. Loc. 2-3-60. WN (Kellerville Pool).

34, SE SE NE. Ray F. Starr #1 Frank Lierly. Spd. 11-29-59. Comp. 2-3-60. TD 825'. D&A. Maquoketa sh., top 661'. WN (Kellerville Pool).

1S, 7W

31, 990' from N. line, 330' from E. line, NW. Quincy Twenty-Second Bldg. #1 Terstreip. Drlg. 682' 2-3-60. WF.

2S, 5W

1, 340' from N. line, 340' from E. line, NW. Ray F. Starr #1 Vernon Allen. Spd. 9-24-59. Comp. 2-3-60. TD 769'. D&A. Maquoketa sh., top 668'. Kellerville Pool.

1, SW SW NW. Mike Callahan #1 Vernon Allen Comm. Spd. 10-27-59. Comp. 1-6-60. TD 635'. IP 10 BOP, 60 BW. Silurian ls., top 627'. EXTENSION TO KELLERVILLE POOL.

* Wildcat far - more than 2 miles from production.
** Completion data unreported; will be given when available; not included in total completions for month.
*** Wildcat near - from 1/2 to 2 miles from production.

ADAMS COUNTY (continued)
2S, 5W

1, SE SE SW. Ray F. Starr #3 James Donley. Spd. 7-24-59. Comp. 2-3-60. TD 689'. D&A. Maquoketa sh., top 602'. Kellerville Pool.

1, 500' from S. line, 400' from W. line, SE. Ray F. Starr #4 Donley. Spd. 9-24-59. Comp. 2-3-60. TD 790'. D&A. Maquoketa sh., top 661'. Kellerville Pool.

1, SE SW NW. Ray F. Starr #5 James Donley. Spd. 11-25-59. Comp. 2-3-60. TD 747'. D&A. Maquoketa sh., top 669'. Kellerville Pool.

1, 330' from N. line, 380' from W. line, SW. Ray F. Starr #6 Donley. Prod. (CDU) 2-3-60. Spd. 12-22-59. WN (Kellerville Pool).

2, 330' from N. line, 450' from E. line, NW SE. Ray F. Starr #3 Wendell Doole "A". Spd. 7-13-59. Comp. 2-3-60. TD 660'. D&A. Maquoketa sh., top 659'. Kellerville Pool.

2, NE NE NW. Ray F. Starr #1 C. A. Henricks. Loc. 2-3-60. WN (Kellerville Pool).

2, 420' from N. line, 360' from W. line, SW SW. Ray F. Starr #2 Dorus Huston. Spd. 12-20-59. Comp. 2-3-60. TD 760'. D&A. Maquoketa sh., top 656'. WN (Kellerville Pool).

2, SE NE NE. Mike Callihan #1 Cecil Naftz. Spd. 12-12-59. Comp. 2-3-60. TD 625'. IP 200 BOP, 60 BW. Silurian ls., top 620'. Kellerville Pool.

2, 400' from S. line, 400' from E. line, SW NE. Ray F. Starr #1 Otis Wright. Spd. 9-7-59. Comp. 2-3-60. TD 835'. D&A. Trenton ls., top 829'. Kellerville Pool.

3, NE NE NE. Ray F. Starr #1 George G. Smith. Loc. 2-3-60. WN (Kellerville Pool).

4, SE SW SW. E. V. Richardson #1 Henry Mowen. Spd. 11-16-59. Comp. 1-6-60. TD 860'. D&A. Trenton ls., top 760'. WF.

11, 330' from S. line, 500' from E. line, NW. Ray F. Starr #1 Dorus Huston. Spd. 8-17-59. Comp. 2-3-60. TD 745'. D&A. Maquoketa sh., top 655'. WN (Kellerville Pool).

11, 550' from N. line, 330' from E. line, SW. Ray F. Starr #3 Dorus Huston. Loc. 2-3-60. WN (Kellerville Pool).

12, 420' from N. line, 350' from E. line, NW. Ray F. Starr #6 Wendell Doole "A". Spd. 8-14-59. Comp. 2-3-60. TD 658'. D&A. Maquoketa sh., top 650'. Kellerville Pool.

12, SE NE NW. Ray F. Starr #7 Wendell Doole "A". NR 2-3-60. Spd. 8-28-59. WN (Kellerville Pool).

12, 330' from N. line, 460' from E. line, SW SE. Ray F. Starr #1 Chester Lauderback. Spd. 10-27-59. Comp. 2-3-60. TD 745'. D&A. Maquoketa sh., top 665'. WN (Kellerville Pool).

ADAMS COUNTY (continued)

2S, 5W

12, 520' from S. line, 350' from E. line, NW NE. Ray F. Starr #3 Mildred Milliron. NR 2-3-60. Spd. 9-5-59. WN (Kellerville Pool).

12, 330' from S. line, 500' from E. line, NE NE. Ray F. Starr #4 Mildred Milliron. Spd. 11-5-59. Comp. 2-3-60. TD 664'. D&A. Maquoketa sh., top 578'. Kellerville Pool.

14, 340' from N. line, 450' from W. line, NW. Ray F. Starr #1 W. Padgett. Loc. 2-3-60. WN (Kellerville Pool).

16, NW NW NE. Lyle Brock #1 Lane. Drlg. 780' 2-3-60. Spd. 12-10-59. WF.

19, SE SE NE. H. F. Robison #1 Issac Goertz. Loc. 2-3-60. WF.

3S, 5W

15, SW NW NE, Development Assoc. #1 Charles Dillon. Loc. 2-3-60. WN (Beverly Pool).

BOND COUNTY

5N, 4W

16, S/2 NE NE. P. Andrews #2 Wall. Spd. 9-19-59. Comp. 1-20-60. TD 745'. D&A. Pennsylvanian ss., top 735'. Old Ripley Pool.

6N, 5W

35, SW SE NW. W. T. Frederking #1 Ivan Bassett et al. Spd. 12-15-59. Comp. 1-20-60. TD 657'. D&A. Pennsylvanian ss., top 530'. New Douglas South Pool.

7N, 3W

29, 360' from S. line, 280' from W. line, SW SW. Gordan Wink #2 Harold Krummel. Spd. 12-19-59. Comp. 1-20-60. TD 1034'. D&A. Ste. Genevieve ls., top 960'. WN (Panama Pool).

BROWN COUNTY

1N, 2W

29, 377' from S. line, 2064' from W. line, NW. Clinton Barker #1 E. J. Davies. D&A (CDU) 2-3-60. Spd. 1-2-60. WF.

31, NE NW SE. B. C. V. Devel. #1 Wayne Lanning. D&A (CDU) 2-3-60. Spd. 1-21-60. WF.

32, NE NW NW. R. L. Russell #1 J. Paisley. Spd. 12-10-59. Comp. 1-6-60. TD 640'. D&A. Maquoketa sh., top 638'. WF.

1N, 4W

7, SE SW NW. T. & T. Developers #1 Schone. Drlg. 1425' 2-3-60. Spd. 1-10-60. WF.

28, SW SW SW. Reeter & Rezek #1 Stewart Garner. D&A (CDU) 2-3-60. Spd. 1-2-60. WF.

1S, 2W

25, SE SE SE. Rhea Fletcher #1 Russel Mohrman. Fsg. 160' 2-3-60. Spd. 1-25-60. WF.

BROWN COUNTY (continued)

1S, 3W

2, SE SE NE. Ben Prentiss #1 Ebbing. Drlg. 925' 2-3-60. Spd. 1-28-60. WF.

5, SW NW SE. John Q. Lawless, Trustee #1 Fey. Spd. 11-18-59. Comp. 1-6-60. TD 1015'. D&A. Trenton ls., top 915'. WF.

1S, 4W

3, NE SE NW. Mt. Sterling Oil Prod. #1-A McKeown. Drlg. 385' 2-3-60. Spd. 1-19-60. WF.

5, 1213' from S. line, 660' from E. line, NE. Henry Mosbacher, Sr. #1 Manny Hrs. Drlg. 140' 2-3-60. Spd. 1-18-60. WF.

27, NW SE SW. Robert F. Tracy #1 Luster. Spd. 12-9-59. Comp. 1-6-60. TD 677'. D&A. Maquoketa sh., top 672'. WF.

29, SE SE NW. Athene Dev. Co., Inc. #1 Herbert Orr. MIST 2-3-60. WF.

33, 330' from S. line, 330' from E. line, SE. J. D. Turner #1 Della Childers. Spd. 1-21-60. Comp. 2-3-60. TD 619'. D&A. Maquoketa sh., top 608'. WF.

34, SE NE SW. Dan Teefey #1 Shoopman. SD 387' 2-3-60. Spd. 1-26-60. WF.

2S, 3W

10, E/2 SE NW. LeMoyne Rich #1 Bower. Spd. 1-7-60. Comp. 2-3-60. TD 623'. D&A. Silurian ls., top 585'. WF.

21, SW NW NW. Roy Markwell #1 Gerrish. Spd. 12-7-59. Comp. 1-6-60. TD 703'. D&A. Trenton ls., top 662'. WF.

30, NW NW SW. Raymond Brinkley #1 Lidgard. Spd. 12-6-59. Comp. 1-20-60. TD 720'. D&A. Trenton ls., top 688'. WF.

31, NE SE NW. John Metzger #1 Rollie Greiwe. Spd. 12-19-59. Comp. 1-6-60. TD 648'. D&A. Maquoketa sh., top 647'. WF.

2S, 4W

4, NW NE NE. Dan Teefey #1 Jones. Tstg. 2-3-60. Spd. 12-21-59. WF.

4, NE NE NE. Dan Teefey #2 Jones. Loc. 2-3-60. WF.

5, SE SE NW. Pal Oil Acct. #1 Ingram. WOC 4" 2-3-60. Spd. 12-8-59. WN (Siloam Pool).

5, SW NW SE. Collins Bros. Oil Co. #1 McNeff. D&A (CDU) 2-3-60. Spd. 12-29-59. WN (Siloam Pool).

5, SW SW NE. C. F. Bertinetti #1 Otis McNeff. Spd. 12-31-59. Comp. 2-3-60. TD 670'. D&A. Maquoketa sh., top 668'. WN (Siloam Pool).

6, SW NE SE. Collins Bros. Oil Co. #1 Daniel McNeff. Spd. 12-25-59. Comp. 1-20-60. TD 635'. D&A. Maquoketa sh., top 558'. WN (Siloam Pool).

BROWN COUNTY (continued)
2S, 4W

8, 970' from N. line, 985' from W. line, NE. Logan Oil Co. #1 Della Brown. Spd. 12-2-59. Comp. 1-6-60. TD 650'. D&A. Maquoketa sh., top 638'. WN (Siloam Pool).

8, SW SE SE. James R. Yakle #1 Carpenter. Spd. 11-17-59. Comp. 1-6-60. TD 591'. IP 140 BOP. Silurian ls., top 568'. Acid. Siloam Pool.

8, NW SE SE. James R. Yakle #2 Carpenter. Spd. 12-20-59. Comp. 1-20-60. TD 651'. IP 300 BOP. Silurian ls., top 617'. Siloam Pool.

8, NE SE SW. Richard L. Moore #1 Robinson. Spd. 11-7-59. Comp. 1-6-60. TD 553'. IP 20 BOP, 300 BW. Silurian ls., top 528'. Acid. Siloam Pool.

8, SE NE SW. R. L. Moore #2 Robinson. Spd. 1-9-60. Comp. 1-20-60. TD 575'. D&A. Maquoketa sh., top 574'. Siloam Pool.

11, SE SW SW. August D. Onken #1 H. D. Whiteside. Spd. 12-1-59. Comp. 1-13-60 TD 882'. D&A. Trenton ls., top 840'. WF.

13, NE SW NE. John E. Carlson #1 Walker. Spd. 12-7-59. Comp. 1-13-60. TD 500'. D&A. Maquoketa sh., top 498'. WF.

15, SW NW SE. H. F. Robison #1 Fred Hofsess. Spd. 12-7-59. Comp. 1-6-60. TD 642'. D&A. Maquoketa sh., top 642'. WN (Siloam Pool).

17, NW NE NE. Reeter & Hirstein #10 Davis. Spd. 12-20-59. Comp. 1-20-60. TD 613'. D&A (SO). Maquoketa sh., top 605'. Acid. Siloam Pool.

19, NE NW SE. Charles A. Davis #1 Nelson. Spd. 12-8-59. Comp. 1-6-60. TD 630'. D&A. Maquoketa sh., top 605'. WN (Siloam Pool).

19, NW NE NE. Charles A. Davis #2 Nelson. Drlg. 645' 2-3-60. Spd. 1-11-60. WN (Siloam Pool).

22, SW NE SE. A. E. DeFratis #1 Markert. Loc. 2-3-60. WF.

22, SE SE NW. S & S Oil Co. #1 Wagner. Spd. 1-12-60. Comp. 2-3-60. TD 640'. D&A. Maquoketa sh., top 638'. WF.

24, SE SE SE. Don Watson #1 Nations. Spd. 11-30-59. Comp. 1-20-60. TD 463'. D&A. Silurian ls., top 422'. WF.

26, 440' from S. line, 330' from E. line, SW. Eric Bock & A. J. Buck #1 Clara Orr. MIST 2-3-60. WF.

26, SW SE NW. S & S Oil Co. #1 Reich. Spd. 1-7-60. Comp. 1-20-60. TD 484'. D&A. Silurian ls., top 454'. WF.

30, NE NE NE. H. F. Robison #1 Vernon McNear. Loc. 2-3-60. WF.

30, NE SW NW. J. Van Sice #1 Mayfield. Drlg. 200' 2-3-60. Spd. 1-19-60. WF.

CHRISTIAN COUNTY

12N, 1W

23, 330' from S. line, 940' from E. line, SW. Perrine & Perrine #1 Gerald Stattner. Spd. 12-18-59. Comp. 1-13-60. TD 2575'. D&A. Devonian ls., top 2547'. WF.

13N, 1E

9, 990' from S. line, 1650' from W. line, SW. Continental Oil Co. #42 J. H. Lawrence. Prod. (CDU) 2-3-60. Spd. 10-9-59. Assumption Cons. Pool.

16, NE SE NW. Continental Oil Co. #4 Ira Traughber. Spd. 12-21-59. Comp. 1-13-60. TD 1118'. D&A. Bethel ss., top 1069'. Assumption Cons. Pool.

14N, 2W

4, NW SE SW. Harry Kime #1 Derren-Patton Comm. D&A (CDU) 2-3-60. Spd. 1-23-60. Mt. Auburn Consolidated Pool.

15N, 1W

11, NW SW NW. B. Podolsky #1 Osborne "C". Spd. 10-15-59. Comp. 2-3-60. TD 1910'. IP 30 BOP, 30 BW. Silurian ls., top 1866'. Frac. EXTENSION TO MT. AUBURN CONSOLIDATED POOL.

11, NW NW NW. Bernard Podolsky #2 Osborn "C". WOST 2-3-60. Spd. 11-11-59. WN (Blackland Pool).

14, E/2 SE SE. Clifford B. Mansfield #1 Fred Biller. WOC 4" 2-3-60. Spd. 1-10-60. WF.

21, NW SE SW. James D. Jordan #3 Vernelle Long Alberts. Spd. 1-2-60. Comp. 2-3-60. TD 1936'. IP 126 BOP. Silurian ls., top 1910'. Frac. Mt. Auburn Consolidated Pool.

21, NE SW SW. Hill Prod. Co. #1 Hartman. Spd. 12-22-59. Comp. 1-13-60. TD 1924'. IP 146 BOP, tr. W. Silurian ls., top 1909'. Frac. Mt. Auburn Consolidated Pool.

22, SE SW NE. Reeter & Hirstein #1 Maude Burchell. Spd. 1-5-60. Comp. 1-20-60. TD 1930'. IP 422 BOF. Silurian ls., top 1919'. Mt. Auburn Consolidated Pool.

22, SE SW NW. James D. Jordan #2 Carlyle Butcher. Spd. 12-17-59. Comp. 1-27-60. TD 1925'. D&A. Silurian ls., top 1914'. Mt. Auburn Cons. Pool.

22, NE NE SW. C. B. Mansfield #1 C. R. Herman. Spd. 12-13-59. Comp. 1-20-60. TD 1932'. IP 356 BOP. Silurian ls., top 1920'. Frac. Mt. Auburn Cons. Pool.

22, SW SW NE. James Jordan #2 Lyle Marshall. Spd. 12-10-59. Comp. 1-13-60. TD 1932'. IP 572 BOF. Silurian ls., top 1914'. Mt. Auburn Cons. Pool.

22, NW NW SE. Baughman & Osborn #1 Clara A. Young. Spd. 11-24-59. Comp. 1-13-60. TD 1922'. IP 37 BOP. Silurian ls., top 1918'. Frac. EXTENSION TO MT. AUBURN CONSOLIDATED POOL.

CHRISTIAN COUNTY (continued)

15N, 1W

28, NW SW SW. Harold Mansfield #1 Robert Buzan. Spd. 12-29-59. Comp. 1-6-60. TD 1947'. D&A. Silurian ls., top 1937'. WN (Mt. Auburn Consol. Pool).

28, NW NW SW. H. F. Robison #1 Gibson. Spd. 12-2-59. Comp. 1-13-60. TD 1945' IP 7 BOP, 30 BW. Silurian ls., top 1920'. Frac. EXTENSION TO MT. AUBURN CONSOLIDATED POOL.

29, SW NW SE. Reeter & Hirstein #1 E. V. Bailey. Spd. 12-1-59. Comp. 1-6-60. TD 1945'. IP 5 BOP. Silurian ls., top 1913'. Frac. Mt. Auburn Consolidated Pool.

29, NE SE SE. James Jordan #1 Lang. Spd. 12-16-59. Comp. 1-20-60. TD 1945'. D&A (SO). Silurian ls., top 1937'. Mt. Auburn Consolidated Pool.

30, SE SE NE. C. B. Mansfield #1 Clyde Armstrong. Spd. 12-29-59. Comp. 2-3-60. TD 1914'. IP 245 BOP. Silurian ls., top 1910'. Frac. Mt. Auburn Consolidated Pool.

30, NE SE SE. C. B. Mansfield #1 Davidson Comm. Spd. 11-25-59. Comp. 1-13-60. TD 1926'. IP 77 BOP, 25 BW. Silurian ls., top 1912'. Frac. Mt. Auburn Consolidated Pool.

31, NW SE NE. Harold Mansfield #2 Gleeson Heirs. Spd. 12-2-59. Comp. 1-27-60. TD 1938'. IP 14 BOP, 3 BW. Silurian ls., top 1917'. Mt. Auburn Consolidated Pool.

31, NE NE NE. Harold Mansfield #3 Gleeson Heirs. Spd. 1-7-60. Comp. 2-3-60. TD 1924'. D&A. Silurian ls., top 1919'. Frac. Mt. Auburn Cons. Pool.

32, 330' from N. line, 613' from E. line, NW NW. Lynn McElroy #1 Bankston. Spd. 12-18-59. Comp. 1-13-60. TD 1929'. D&A (SO). Silurian ls., top 1919'. Frac. Mt. Auburn Consolidated Pool.

32, NW NW SE. John Hannah Dev. Co. #1 Young. Spd. 12-3-59. Comp. 1-20-60. TD 1948'. D&A. Silurian ls., top 1943'. Frac. WN (Mt. Auburn Consolidated Pool).

15N, 2W

18, NW NW NW. E. L. Whitmer Oil Producer #1 Swope Heirs. Spd. 12-30-59. Comp. 1-20-60. TD 1796'. D&A (SO). Silurian ls., top 1767'. WF.

CLARK COUNTY

11N, 14W

2, 940' from N. line, 510' from E. line, NE SE. E. Zink #14 Tarble. Spd. 12-18-59. Comp. 2-3-60. TD 436'. IP 3 BOP, tr. W. Pennsylvanian ss., top 398'. Westfield East Pool.

7, NW NE SE. Wm. Vandenberg #2 Dorsey. Prod. (CDU) 2-3-60. Spd. 10-19-59. Westfield Pool.

7, 330' from N. line, 370' from E. line, SW SE. Hassi Oil Co. #1-A Gibson. Spd. 10-23-59. Comp. 1-13-60. TD 2410'. IP 38 BOP, 150 BW. Trenton ls., top 2278'. Frac. Westfield Pool.

CLARK COUNTY (continued)

11N, 14W

7, W/2 SW NE. Hassi Oil Co. #2 Reeds. Spd. 10-7-59. Comp. 1-13-60. TD 2410'. IP 55 BOP, 70 BW. Trenton ls., top 2307'. Frac. Westfield Pool.

7, SE NW NE. Wm. Vandenberg #7 Spellbring. Spd. 11-12-59. Comp. 1-20-60. TD 2415'. IP 30 BOP. Trenton ls., top 2280'. Frac. Westfield Pool.

9, SW NW NW. T. Rappe #1 Gasaway. Prod. (CDU) 2-3-60. Spd. 11-18-59. Westfield Pool.

12, NE NE NE. Echo Oil Co. #1 S. Pence. Spd. 1-21-60. Comp. 2-3-60. TD 495'. D&A. Pennsylvanian ss., top 475'. WN (Westfield East Pool).

17, NE NW NW. Shure Oil Co. #1 E. Booth "E". Prod. (CDU) 2-3-60. Spd. 11-10-59. Westfield Pool.

12N, 11W

24, NW SW SE. Joe Beckner #1 Douglas. Drlg. 947' 2-3-60. Spd. 1-29-60. WF.

CLAY COUNTY

2N, 5E

11, SE NW NW. Keystone Oil Co. #1 Woomer-Campbell Comm. Spd. 12-19-59. Comp. 1-13-60. TD 4620'. D&A. Devonian ls., top 4524'. Xenia East Pool.

2N, 6E

15, NE SE NE. R. K. Petr. Corp. #1 James F. Moore. Spd. 1-22-60. Comp. 2-3-60. TD 3165'. D&A. Ste. Genevieve ls., top 3063'. WN (Zenith North Pool).

3N, 5E

14, NE SW NW. Jet Oil Co. #2 Lee. Spd. 1-8-60. Comp. 2-3-60. TD 2867'. D&A (SO). Aux Vases ss., top 2862'. Kenner West Pool.

36, 396' from S. line, 330' from W. line, SE NE. Texaco, Inc. #8 H. D. Allen "A". Spd. 12-8-59. Comp. 1-6-60. TD 2815'. PB 2811'. IP 170 BOP, 44 BW. Bethel, Renault & Aux Vases ss. Frac. Kenner Pool.

3N, 6E

4, NE SE NW. March Drlg. Co. #1 Leonard Frost. Tstg. 2-3-60. Spd. 11-24-59. WN (Kenner North Pool).

4, NW SW NE. March Drlg. Co. #1 Mae Kincaid. Spd. 11-10-59. Comp. 1-6-60. TD 3048'. PB 2905'. IP 35 BOP, 80 BW. Ohara ls., top 2893'. Acid. DISCOVERY OF LOUISVILLE SOUTH POOL.

3N, 7E

1, 556' from N. line, 533' from W. line, SW SW. East Central Dev. Co. #1-A Koch. Spd. 8-14-58. Comp. 1-6-60. TD 2605'. IP 10 BOP. Cypress ss., top 2598'. Frac. Sailor Springs Consolidated Pool.

2, S/2 SE NE. East Central Dev. Co. #1 Patridge. Spd. 7-23-58. Comp. 1-6-60. TD 2995'. PB 2900'. IP 90 BOP, 45 BW. Aux Vases ss., top 2879'. Frac. Sailor Springs Consolidated Pool.

CLAY COUNTY (continued)

3N, 7E

2, N/2 NE SE. East Central Dev. Co. #2 Reichman. Spd. 7-1-58. Comp. 1-6-60. TD 2986'. PB 2960'. IP 25 BOP, 10 BW. Rosiclare ls., top 2947'. Acid. Sailor Springs Consolidated Pool.

26, NW NE SE. Nat'l. Assoc. Pet. Co. #1 Gilbert Hale et al. Loc. 2-3-60. WN (Sailor Springs Consolidated Pool).

4N, 7E

1, SE NE NW. Black & Black Oil Co. #1 Bateman Heirs. Spd. 12-16-59. Comp. 1-6-60. TD 2985'. D&A. Ste. Genevieve ls., top 2885'. Sailor Springs Consolidated Pool.

1, NW NW SE. Walter Duncan #1 Brant. Spd. 12-6-59. Comp. 1-13-60. TD 2934'. IP 200 BOP. McClosky ls., top 2922'. Acid. Sailor Springs Consol. Pool.

10, 480' from S. line, 330' from E. line, SW NE. Gaurd S. Marvin #1 F. Phillips Spd. 10-7-59. Comp. 2-3-60. TD 2941'. PB 2865'. IP 27 BOP. Aux Vases ss., top 2842'. Frac. Sailor Springs Consolidated Pool.

4N, 8E

28, SE NE SW. East Central Develop. Co., Inc. #1 C. H. Anderson. Spd. 11-26-59. Comp. 2-3-60. TD 3050'. D&A. Ste. Genevieve ls., top 2992'. Sailor Springs East Pool.

5N, 5E

3, SW NE SE. Texaco, Inc. #3 V. C. Wright. Spd. 11-29-59. Comp. 1-6-60. TD 2463'. PB 2458'. IP 16 BOP, 83 BW. Aux Vases ss. & Rosiclare ls. Frac. & Acid. Iola Consolidated Pool.

5N, 6E

2, NW NE SW. V S & S Drlg. #1 E. Genaust. Spd. 1-6-60. Comp. 2-3-60. TD 2845'. D&A. Ste. Genevieve ls., top 2747'. Hord Pool.

2, NW NW SW. V S & S Drlg. Co. #1 Clarence Stumeier. Temp. abd. 1-13-60. Spd. 9-25-59. TD 2852'. Ste. Genevieve ls., top 2752'. Frac. & Acid. Hord Pool.

3, SE NE SE. V S & S Drlg. Co. #1 Sumner Van Dyke. Temp. abd. 1-13-60. Spd. 10-5-59. TD 2886'. Ste. Genevieve ls., top 2753'. Frac. Hord Pool.

5N, 7E

17, NW NW NW. Mutual O. & G. Co. #1 Vita Richard. Spd. 10-24-59. Comp. 1-20-60. TD 2825'. IP 35 BOP. Rosiclare ls., top 2818'. Frac. & Acid. Sailor Springs Consolidated Pool.

25, NW SW NW. Jennings & Kurtz Drlg. Co. #1 W. D. Rekeweg. Spd. 11-28-59. Comp. 2-3-60. TD 2980'. PB 2850'. IP 25 BOP. Aux Vases ss., top 2771'. Frac. Sailor Springs Consolidated Pool.

CLINTON COUNTY

1N, 1W

14, 530' from N. line, 530' from W. line, NW SW. Fear & Duncan #1 Phoenix et al. Spd. 11-28-59. Comp. 1-6-60. TD 1312'. PB 1311'. IP 12 BOP, 20 BW. Cypress ss., top 1308'. Shot. Centralia West Pool. NEW PAY IN POOL.

CLINTON COUNTY (continued)

1N, 2W

16, NE NE SE. J. J. Enkich #1 Brammeier. Spd. 11-12-59. Comp. 1-6-60. TD 2759'. PB 2750'. IP 55 BOP, 8 BW. Devonian ls., top 2726'. Frac. & Acid. Posey East Pool.

1N, 4W

23, SW NW NE. Kewanee Oil #1 Fehrman. Spd. 12-16-59. Comp. 1-6-60. TD 2550'. D&A. Silurian ls., top 2448'. WN (Bartelso West Pool).

2N, 2W

6, NE NW NE. A. Schierman #1 Diekamper. SD 1216' 2-3-60. Spd. 11-29-59. WF.

3N, 2W

31, SW SE SE. A. Schiermann #1 Hustedde-Rolfers. Loc. 2-3-60. WF.

COLES COUNTY

13N, 7E

22, SE SW SE. Development Assoc., Inc. #1 George Miller. Spd. 1-1-60. Comp. 1-20-60. TD 1920'. IP 164 BOP. Rosiclare ss., top 1902'. Mattoon North Pool.

22, NE SW SE. Development Assoc., Inc. #2 George Miller. Spd. 1-9-60. Comp. 1-27-60. TD 1914'. IP 105 BOP. Rosiclare ss., top 1897'. Mattoon North Pool.

22, SE SE SE. Development Assoc. #1 Tracy-Miller Comm. "A". Spd. 12-14-59. Comp. 1-6-60. TD 1969'. D&A. Ste. Genevieve ls., top 1914'. WN (Cooks Mills Consolidated Pool).

27, NW NE NW. Hill Prod. Co. #1 John F. Brewster. Spd. 1-5-60. Comp. 1-20-60. TD 1939'. D&A. Ste. Genevieve ls., top 1912'. Mattoon North Pool.

27, SE NE NW. Schaefer Oil Co. #1 Brewster-Tracy Comm. Spd. 1-20-60. Comp. 2-3-60. TD 1930'. D&A. Ste. Genevieve ls., top 1907'. Mattoon North Pool.

27, NE NW NE. Dev. Assoc., Inc. #1 Tracy. Spd. 12-19-59. Comp. 1-20-60. TD 1920'. IP 145 BOP. Rosiclare ss., top 1902'. DISCOVERY OF MATTOON NORTH POOL.

27, NW NE NE. Dev. Assoc., Inc. #1 Tracy "B". Spd. 12-28-59. Comp. 1-20-60. TD 1922'. IP 18 BOP, 10 BW. Rosiclare ss., top 1918'. Mattoon North Pool.

27, SE NW NE. Dev. Assoc., Inc. #2 W. H. Tracy. Spd. 1-5-60. Comp. 1-20-60. TD 1922'. IP 35 BOP. Rosiclare ss., top 1912'. Mattoon North Pool.

CRAWFORD COUNTY

6N, 12W

7, SW NW SE. Pyramid Oil Co. #1 H. Rich. Spd. 11-2-59. Comp. 1-6-60. TD 990'. PB 963'. IP 5 BOP, tr. W. Pennsylvanian ss., top 930'. Frac. Main Consolidated Pool.

CRAWFORD COUNTY (continued)

6N, 12W

8, 330' from N. line, 380' from E. line, NE NW. L. Fulkerson #1-A E. White. D&A (CDU) 2-3-60. Spd. 1-3-60. Main Consolidated Pool.

7N, 13W

27, NW NE NE. Herman Brinkley #2 Henry. Spd. 12-28-59. Comp. 1-6-60. TD 1010'. D&A. No sand. Main Consolidated Pool.

27, SE NE NE. Herman & James Brinkley #1 J. Walters. Spd. 11-5-59. Comp. 1-6-60. TD 960'. D&A. Pennsylvanian ss., top 934'. Frac. Main Consolidated Pool.

7N, 14W

14, SW SW NW. Hoagland Drlg. Co. #1 Bradburry-Bradburry-Faught Comm. Spd. 10-22-59. Comp. 1-13-60. TD 1902'. D&A. Ste. Genevieve ls., top 1872'. WN (Main Consolidated Pool).

8N, 14W

2, 330' from N. line, 490' from W. line, NW NW. F. Zakowski #3 Jacobs. Spd. 9-27-58. Comp. 1-27-60. TD 603'. PB 570'. IP 5 BOP, 4 BW. Pennsylvanian ss., top 568'. Bellair Pool.

CUMBERLAND COUNTY

9N, 9E

9, NE NE SW. Charles E. Carr #1 Holsapple. Spd. 1-6-60. Comp. 1-20-60. TD 2648'. D&A. Ste. Genevieve ls., top 2575'. WF.

DEWITT COUNTY

20N, 1E

17, SE SE SW. John P. Potsch #1 Taylor-Moore "A". TD 1638' 2-3-60. Spd. 12-16-59. WF.

DOUGLAS COUNTY

14N, 8E

7, SW NW NE. Jet Oil Co. #6 Clarence Coombe. D&A (CDU) 2-3-60. Spd. 12-12-59. WN (Chesterville East Pool).

EDGAR COUNTY

12N, 10W

5, SW SW SW. T. H. Gofourth #1 Minnis. SDR 650' 2-3-60. Spd. 12-5-59. WN (Elbridge Pool).

13N, 14W

10, NW SE NW. Frank Bolin #2 Francis Fell. D&A (CDU) 2-3-60. Spd. 1-26-60. Warrenton-Borton Pool.

EDWARDS COUNTY

2S, 14W

32, SW SW NW. Rockford Petro. Corp. #1 Jacobs. Spd. 12-8-59. Comp. 2-3-60. TD 3160'. PB 3125'. IP 106 BOP. Rosiclare ls., top 3104'. Acid. Albion East Pool.

EFFINGHAM COUNTY

6N, 5E

10, SE SE SE. Dale Hopkins #1 Keller. NR 2-3-60. Spd. 10-6-58. WN (Mason North Pool).

32, NE SE SE. D. F. Herley #1 Tucker. Spd. 12-17-59. Comp. 1-6-60. TD 2513'. D&A (SO). Ste. Genevieve ls., top 2453'. Iola Consolidated Pool.

7N, 6E

8, NW SW NW. Dale Hopkins #1 Mersman. Running pay string 2-3-60. Spd. 1-6-60. WN (Watson Pool).

FAYETTE COUNTY

4N, 1W

14, NE SE SW. David F. Herley #1 Henzmann. D&A (CDU) 2-3-60. Spd. 1-23-60. WN (Patoka East Pool).

25, SE SW SE. R. H. Troop #1 Lucy Williams. Spd. 1-6-60. Comp. 1-20-60. TD 1475'. D&A. Bethel ss., top 1442'. WN (Patoka Pool).

34, 330' from N. line, 847' from W. line, SE NE. Canadian American #1 Frank Brown. D&A (CDU) 2-3-60. Spd. 1-21-60. WF.

5N, 1E

10, SE SE SW. Jet Oil Co. #1 A. J. Torbeck. Spd. 11-23-59. Comp. 1-20-60. TD 1774'. D&A. Ste. Genevieve ls., top 1767'. WF.

5N, 2E

15, NW NW NE. M. M. & S. Oil & Gas #1 Glussenkamp. Drlg. 1800' 2-3-60. Spd. 1-29-60. WF.

5N, 4E

15, NW SW SW. Hawk Oil Producers #3 C. R. Salzman. Spd. 12-27-59. Comp. 1-20-60. TD 2285'. D&A. Paint Creek ss., top 2259'. Laclede Pool.

6N, 1W

6, NW SE NE, Fractional Section. C. B. Earnest #1 R. D. Campbell. Loc. 2-3-60. WF.

FRANKLIN COUNTY

5S, 1E

35, 478' from S. line, 330' from E. line, NE SE. Farrar Drlg. #2 Bartolotti. Spd. 12-11-59. Comp. 1-6-60. TD 2807'. PB 2650'. IP 24 BOP. Aux Vases ss., top 2610'. Frac. Sesser Consol. Pool.

35, 290' from N. line, 330' from W. line, SE NE. Farrar Drlg. #3 Harrison. Spd. 11-30-59. Comp. 1-13-60. TD 2807'. PB 2690'. IP 95 BOP. Aux Vases ss., top 2671'. Frac. Sesser Consolidated Pool.

35, 464' from S. line, 396' from E. line, NW SE. Farrar Drlg. #4 Spann. Spd. 11-23-59. Comp. 1-6-60. TD 2690'. PB 2660'. IP 60 BOP. Aux Vases ss., top 2597'. Frac. Sesser Consolidated Pool.

FRANKLIN COUNTY (continued)

5S, 3E

6, NW SE NW. John C. Bowers #1 Plains Pipe Line Co. tr. #2. POP 2-3-60. Spd. 12-26-59. WN (Whittington West Pool).

30, SW SE NE. H. O. Whittington #6 J. J. Pickens. WOC 5" 2-3-60. Spd. 12-16-59. WN (Whittington Pool).

30, NW NE SE. H. O. Whittington #7 Pickens. WOC 5" 2-3-60. Spd. 1-8-60. WN (Whittington Pool).

6S, 2E

25, 380' from S. line, 825' from E. line, SW. Shell Oil Co. #13 C.W. & F. Tract AE-Doty "B". Spd. 11-2-59. Comp. 1-20-60. TD 2995'. PB 2930'. IP 277 BOP. Aux Vases ss. & Ohara ls. Frac. & Acid. Benton Pool.

25, 280' from S. line, 1040' from E. line, NW. Shell Oil Co. #8 C.W. & F. Tract "AS"-Rice. Spd. 12-23-59. Comp. 1-27-60. TD 2993'. PB 2988'. IP 412 BOP. Aux Vases, Ohara and McClosky ls. Acid. Benton Pool.

25, 505' from S. line, 380' from W. line, NW SW. Shell Oil #9 C.W. & F. Tract "P"-Moore. Spd. 11-19-59. Comp. 1-20-60. TD 2988'. PB 2860'. IP 45 BOP, 40 BW. Aux Vases ss. & Ohara ls. Frac. & Acid. Benton Pool.

25, 838' from N. line, 938' from E. line, SW. Shell Oil #3 C.W. & F. Tract Q-Schrade. Spd. 12-11-59. Comp. 1-27-60. TD 2992'. PB 2885'. IP 267 BOP. Aux Vases ss. & Ohara ls. Frac. & Acid. Benton Pool.

7S, 3E

19, 732' from N. line, 806' from E. line, SW. Ross Bartmes #1 Ward Moore Comm. Prod. (CDU) 2-3-60. Spd. 12-28-59. West Frankfort Pool.

HAMILTON COUNTY

3S, 7E

31, SW SW SW. Slagter Prod. Corp. #1 B. K. Leach. WOC 4" 2-3-60. Spd. 11-23-59. WN (Aden South Pool).

31, SW NW SW. Slagter Prod. Corp. #2 B. K. Leach. Spd. 12-30-59. Comp. 1-13-60. TD 3451'. D&A (SO). Ste. Genevieve ls., top 3330'. WN (Aden South Pool).

4S, 7E

24, SE NE SW. A. J. Hammer #1 Morey. RURT 2-3-60. WN (Bungay Consol. Pool).

6S, 5E

10, NW SW SE. J. Oslager #1-A Harrelson. Spd. 10-29-59. Comp. 1-6-60. TD 3220'. PB 2954'. IP 35 BOP, 27 BW. Cypress ss., top 2882'. Frac. Dale Consolidated Pool.

23, SE SW NE. Joe Simpkins #1 Lockwood. Spd. 11-14-59. Comp. 1-6-60. TD 3281'. PB 3204'. IP 42 BOP, tr. W. Aux Vases ss., top 3097'. Frac. Dale Consolidated Pool.

HAMILTON COUNTY (continued)

6S, 5E

23, SW SE NE. Joe Simpkins #2 Lockwood. Spd. 12-1-59. Comp. 1-6-60. TD 3107'. IP 54 BOP, tr. W. Aux Vases ss., top 3094'. Frac. Dale Consolidated Pool.

30, NW SE SW. C. E. Brehm #1 Chapman Comm. Spd. 10-11-59. Comp. 1-13-60. TD 3285'. IP 40 BOP, est. 15 BW. Ohara ls., top 3263'. Acid. Dale Consolidated Pool.

6S, 6E

9, NE NE NW. Stewart Oil Co. #3 I. W. Russell. Spd. 10-3-59. Comp. 2-3-60. TD 3266'. PB 3225'. IP 8 BOP, 195 BW. McClosky ls., top 3195'. Acid. Dale Consolidated Pool.

16, NE SW NE. Slagter Prod. Corp. #1 Ivan McCallister. Spd. 12-16-59. Comp. 1-6-60. TD 3267'. D&A. Ste. Genevieve ls., top 3156'. Dale Consol. Pool.

6S, 7E

20, SW SE SE. Rockford Pet. Co. #2 Mayberry. Spd. 1-2-60. Comp. 1-20-60. TD 3272'. D&A. Ste. Genevieve ls., top 3113'. Dale Consolidated Pool.

20, SE SE NE. Rockford Pet. Co. #3 Mayberry et al. Spd. 11-1-59. Comp. 1-13-60. TD 3227'. IP 340 BOP. McClosky ls., top 3211'. Acid. Dale Consolidated Pool.

20, NW NE SE. Rockford Pet. Co. #4 Mayberry et al. Spd. 11-21-59. Comp. 1-6-60. TD 3216'. IP 380 BOP & F, tr. W. McClosky ls., top 3207'. Acid. Dale Consolidated Pool.

29, NW NE NE. P. E. Tipton, Trustee #1 Hunt Bros. "A". Spd. 11-28-59. Comp. 1-6-60. TD 3141'. IP 225 BOP, est. 35 BW. Aux Vases ss., top 3094'. Frac. Dale Consolidated Pool.

JASPER COUNTY

5N, 9E

8, 860' from N. line, 330' from E. line, SE NW. H. C. Sanders #1 R. L. Worcester. Loc. 2-3-60. WN (Wakefield North Pool).

5N, 10E

6, NE NW SE. Pure Oil Co. #11 Bertha Cunningham "A". Spd. 12-18-59. Comp. 1-27-60. TD 2914'. PB 2817'. IP 150 BOP, 35 BW. Aux Vases ss., top 2784'. Frac. Clay City Consolidated Pool.

6, SE NW NE. John M. Zanetis #5 Payne Hrs. Spd. 12-11-59. Comp. 2-3-60. TD 2889'. PB 2846'. IP 45 BOP, tr. W. Aux Vases ss., top 2774'. Frac. & Acid. Clay City Consolidated Pool.

6N, 9E

12, SW SW SW. Parrish & Ensminger #1 Earl McDuffee. Spd. 1-14-60. Comp. 2-3-60. TD 2967'. D&A. Ste. Genevieve ls., top 2912'. Newton Pool.

6N, 10E

31, 360' from S. line, 330' from E. line, SW SW. M. M. Spickler #1 Huss. D&A (CDU) 2-3-60. Spd. 1-24-60. Clay City Consolidated Pool.

JASPER COUNTY (continued)

6N, 10E

31, SW SE SE. John M. Zanetis #2 Bert Mattingly "A". Spd. 11-18-59. Comp. 1-27-60. TD 2865'. PB 2820'. IP 105 BOP, tr. W. Aux Vases ss., top 2776'. Frac. Clay City Consolidated Pool.

32, NW NE NE. Pure Oil Co. #4 George Kistner. Spd. 12-19-59. Comp. 1-20-60. TD 2824'. IP 20 BOP. McClosky ls., top 2788'. Acid. Clay City Consolidated Pool.

36, W/2 NW SW. M. M. Spickler #1 Keller. Spd. 11-20-59. Comp. 1-27-60. TD 2842'. D&A (SO). Ste. Genevieve ls., top 2771'. Frac. Ste. Marie West Pool.

36, 300' from S. line, 330' from E. line, NW SW. M. M. Spickler #1 Keller-Fehrenbacker Comm. Spd. 12-8-59. Comp. 1-6-60. TD 2876'. D&A. Ste. Genevieve ls., top 2798'. Ste. Marie West Pool.

6N, 14W

27, NW NW SE. Sun Oil Co. #1 W. C. Johnson et al. Spd. 1-24-60. Comp. 2-3-60. TD 2725'. D&A. Ste. Genevieve ls., top 2610'. WN (Ste. Marie East Pool).

7N, 10E

16, SE NW SW. Frank Bolin #1 O. Earnest. WOC 4" 2-3-60. Spd. 11-28-59. WN (Clay City Consolidated Pool).

16, SE SW NW. E & G Drlg. Co. #1 Ed. Michl. NR 2-3-60. Spd. 8-22-59. WN (Clay City Consolidated Pool).

16, SW SE NW. E & G Drlg. Co. #2 Andrew Reisner. NR 2-3-60. Spd. 7-15-59. WN (Clay City Consolidated Pool).

16, NW SE SW. E & G Drlg. Co. #1 Katherine Schissel. NR 2-3-60. Spd. 7-15-59. WN (Clay City Consolidated Pool).

16, NE SW SW. E & G Drlg. Co. #2 Katherine Schissel. NR 2-3-60. Spd. 7-24-59. WN (Clay City Consolidated Pool).

20, NW NE NE. E & G Drlg. Co. #1 John L. Harvey, Sr. NR 2-3-60. Spd. 8-1-59. WN (Clay City Consolidated Pool).

21, 330' from S. line, 990' from W. line, SW NW. E & G Drlg. Co. #2 Cowger. NR 2-3-60. Spd. 7-25-59. WN (Clay City Consolidated Pool).

21, NE SE NW. E & G Drlg. Co. #1 A. Reisner. NR 2-3-60. Spd. 7-6-59. WN (Clay City Consolidated Pool).

21, NW NE NW. E & G Drlg. Co. #3 Andrew Reisner. NR 2-3-60. Spd. 7-15-59. WN (Clay City Consolidated Pool).

21, SE SW SW. E & G Drlg. Co. #1 Schedlbauer et al. NR 2-3-60. Spd. 6-3-59. WN (Clay City Consolidated Pool).

28, NW SE NW. E & G Drlg. Co. #3 Ochs. NR 2-3-60. Spd. 10-12-59. WF.

JASPER COUNTY (continued)

7N, 10E

31, NE NW SE. E & G Drlg. Co. #1 Leo Dhom. WOC 5" 2-3-60. Spd. 11-1-59. WN (Newton North Pool).

33, SE SW NW. Parrish & Ensminger #1 Raymond Bergbower. D&A (CDU) 2-3-60. Spd. 1-24-60. Clay City Consolidated Pool.

33, SE NE NW. Parrish & Ensminger #2 Joe Menke. Spd. 12-8-59. Comp. 1-6-60. TD 2830'. PB 2810'. IP 35 BOP, 40 BW. McClosky ls., top 2775'. Frac. Clay City Consolidated Pool.

JEFFERSON COUNTY

1S, 2E

4, 688' from S. line, 680' from E. line, NW SE. Carter Oil Co. #6 Alice Boggs. Spd. 11-11-59. Comp. 2-3-60. TD 2027'. IP 45 BOP, 115 BW. Aux Vases ss., top 1995'. Frac. Salem Consolidated Pool.

4, C SE SW. Carter Oil Co. #3 Norman Copple. Spd. 11-19-59. Comp. 2-3-60. TD 2014'. IP 107 BOP, 104 BW. Aux Vases ss., top 1988'. Frac. Salem Consolidated Pool.

1S, 4E

18, SW SE NE. J. F. Dunnill #1 L. Barnett. Spd. 12-27-59. Comp. 2-3-60. TD 2937'. PB 2887'. IP 168 BOF. McClosky & St. Louis ls. Divide East Pool. ST LOUIS NEW PAY IN POOL.

3S, 4E

22, SW SE SE. Kenneth Parrott #1 McReynolds. Spd. 12-12-59. Comp. 1-6-60. TD 3150'. D&A. Ste. Genevieve ls., top 3013'. Belle Rive Pool.

4S, 2E

9, NE SW NW. Kewanee Oil #1 Muddy. WOC 5" 2-3-60. Spd. 12-8-59. WN (Elk Prairie Pool).

24, NW SW SW. Kewanee Oil #1 Woelfel. Spd. 11-25-59. Comp. 1-6-60. TD 2828'. D&A (SO). Ste. Genevieve ls., top 2698'. Acid. Ina Pool.

4S, 4E

22, SE SW SE. Jet Oil Co. #1 Chloe Nooner Wahrenberg. Spd. 1-9-60. Comp. 1-27-60. TD 3410'. D&A. Ste. Genevieve ls., top 3250'. WF.

KANKAKEE COUNTY

30N, 9E

2, NW SW NW. Sam Ball #1 A. Fritz. Spd. 1-22-60. Comp. 2-3-60. TD 300'. D&A. Trenton ls., top 195'. WF.

31N, 11E

19, SW SW NW. E. V. Richardson #1 V. H. Goodknecht. Loc. 2-3-60. WF.

LAWRENCE COUNTY

2N, 11W

5, SW SW SW. Wm. Lampley #3 A. Akin. Spd. 10-21-59. Comp. 2-3-60. TD 1710'. PB 1635'. IP 20 BOP, 50 BW. Cypress ss., top 1608'. Frac. Lawrence Pool.

LAWRENCE COUNTY (continued)

2N, 11W

8, SE NE NW. J. M. Zanetis #1 Cooley. Spd. 7-30-59. Comp. 1-13-60. TD 1637'. D&A. Cypress ss., top 1596'. Frac. Lawrence Pool.

8, 500' from S. line, 330' from W. line, NW NE. J. M. Zanetis #1 C. Veiham. Spd. 8-8-59. Comp. 1-13-60. TD 1645'. D&A. Cypress ss., top 1602'. Shot. Lawrence Pool.

31, E/2 SE NW. Coon Creek Oil Co. #0-4 Leighty. Spd. 12-14-59. Comp. 1-27-60. TD 1677'. PB 1663'. IP 75 BOP, 30 BW. Cypress ss., top 1584'. Frac. Lawrence Pool.

31, S/2 SW NE. Coon Creek Oil Co. #0-5 Leighty. Spd. 12-8-59. Comp. 1-20-60. TD 1643'. PB 1640'. IP 55 BOP, 200 BW. Cypress ss., top 1576'. Frac. Lawrence Pool.

31, 330' from S. line, 120' from E. line, SW NE. Coon Creek Oil Co. #0-8 Leighty. Spd. 12-1-59. Comp. 1-6-60. TD 1641'. PB 1615'. IP 92 BOP, 8 BW. Cypress ss., top 1572'. Frac. Lawrence Pool.

31, 120' from S. line, 330' from E. line, NE. Coon Creek Oil Co. #0-10 Leighty. Spd. 11-23-59. Comp. 1-6-60. TD 1622'. IP 70 BOP, 107 BW. Cypress ss., top 1579'. Frac. Lawrence Pool.

32, 330' from S. line, 360' from E. line, NW SW. R. S. Young #3 Finley. Spd. 11-11-59. Comp. 1-6-60. TD 1655'. IP 104 BOP, 100 BW. Cypress ss., top 1580'. Frac. Lawrence Pool.

32, 990' from S. line, 330' from E. line, NW SW. R. S. Young #4 Finley. Spd. 11-18-59. Comp. 2-3-60. TD 1661'. PB 1635'. IP 100 BOP, 200 BW. Cypress ss., top 1570'. Frac. Lawrence Pool.

3N, 12W

13, 790' from S. line, 330' from E. line, SE SE. Coon Creek Oil Co. #1 H. Brunson. Spd. 9-23-59. Comp. 1-6-60. TD 1714'. PB 1710'. IP 10 BOP. Bethel ss., top 1680'. Frac. Lawrence Pool.

24, SW NW SE. Consolidated Oil Co. #1 Crutchfield-Gee Heirs. Spd. 12-9-59. Comp. 1-27-60. TD 1764'. PB 1695'. IP 24 BOP, 75 BW. Cypress ss., top 1638'. Frac. Lawrence Pool.

24, 990' from S. line, 340' from E. line, SW SW. Ohio Oil #12 J. Mieure. Spd. 11-14-59. Comp. 1-6-60. TD 1905'. PB 1889'. IP 60 BOP, 60 BW. Cypress ss. & McClosky ls., Frac. & Acid. Lawrence Pool.

24, 990' from S. line, 330' from E. line, SE SW. Consolidated Oil Co. #1 Mieure-Leighty Comm. Spd. 11-30-59. Comp. 1-13-60. TD 1944'. PB 1673'. IP 55 BOP, 10 BW. Cypress ss., top 1610'. Frac. Lawrence Pool.

36, SE NW SW. Ohio Oil Co. #15 J. J. Gould Acc. 1. Spd. 11-28-59. Comp. 1-13-60. TD 1692'. PB 1665'. IP 65 BOP, 65 BW. Cypress & Paint Creek ss. Frac. Lawrence Pool.

LAWRENCE COUNTY (continued)

3N, 12W

36, NW NE NW. R. A. Harris #3 Withers. Spd. 11-18-59. Comp. 1-13-60. TD 1806'. PB 1720'. IP 75 BOP, 30 BW. Cypress & Bethel ss. Frac. Lawrence Pool.

LOGAN COUNTY

19N, 1W

12, NE NE NE. John P. Potsch #1 Mildred R. Dennis "A". D&A (CDU) 2-3-60. Spd. 12-31-59. WF.

20N, 1W

3, 952' from S. line, 500' from W. line, SE. Stanley Kluzek #1 Henry Bock. Spd. 11-18-59. Comp. 2-3-60. TD 1616'. D&A. Silurian ls., top 1530'. WF.

24, NE SW SE. John P. Potsch #1 Orvil R. Johnson "A". Spd. 12-14-59. Comp. 1-13-60. TD 1638'. D&A. Silurian ls., top 1595'. WF.

MACOUPIN COUNTY

7N, 7W

17, 340' from S. line, 380' from E. line, NW. L. W. Rambo #1 Mansholt. Spd. 8-31-59. Comp. 1-20-60. TD 520'. D&A. Pennsylvanian ss., top 502'. Frac. Staunton West Pool.

17, SE SE NW. L. W. Rambo #1-A Mansholt. Spd. 11-5-59. Comp. 1-20-60. TD 505'. IP 15 BOP, 6 BW. Pennsylvanian ss., top 495'. Staunton West Pool.

30, 970' from N. line, 400' from W. line, NW SW. Edwardsville Oil Co. #1 Rust. SD 520', 2-3-60. Spd. 1-29-60. WF.

8N, 6W

14, 145' from N. line, 330' from W. line, SE NW. Clyde Bassett #1 Edgar Hartke. Temp. abd. 1-6-60. Spd. 12-24-58. TD 652'. Pennsylvanian ss., top 625'. Shot. Hornsby South Pool.

9N, 6W

18, 330' from S. line, 544' from E. line, NE SE SE. Henry J. Halloway #1 Culp. Spd. 11-24-59. Comp. 1-6-60. TD 730'. D&A. Pennsylvanian ss., top 577'. WN (Carlinville South Pool).

10N, 6W

2, SE NW SE. E & G Drlg. Co. #1 E. Malham. SD, TD 576' 2-3-60. Spd. 7-6-59. WF.

11, NW NW NE. E & G Drlg. Co. #1 Carlinville Nat'l. Bank. NR 2-3-60. Spd. 5-27-59. WF.

11N, 8W

9, 850' from N. line, 330' from E. line, NE NE. William H. Reeter #1 Zelmar. D&A (CDU) 2-3-60. Spd. 1-26-60. WF.

MADISON COUNTY

4N, 5W

29, NW SW NE. Edward C. Kock #1 C. Jakel. WOC 4" 2-3-60. Spd. 11-11-59. WF.

MADISON COUNTY (continued)

4N, 5W

29, SE SE NW. Edward C. Koch #1 Stocker. Drlg. 1500' 2-3-60. Spd. 1-27-60. WF.

4N, 7W

24, SW SW SW. R. F. Anderson & James McBride #1 H. L. Schmidt. Spd. 12-12-59. Comp. 1-6-60. TD 1750'. D&A. Silurian ls., top 1715'. WF.

4N, 9W

36, 490' from N. line, 330' from E. line, NE. H. R. Brase #1 Kyle. Drlg. 473' 2-3-60. Spd. 11-12-59. WF.

5N, 5W

8, 330' from N. line, 540' from W. line, NE SE. S. B. Schenk Drlg. Co. #2 Schenk. Drlg. 100' 2-3-60. Spd. 1-29-60. WF.

5N, 6W

28, SE SW SW. Geo. Cassens #1 Klenke. NR 2-3-60. Spd. 6-13-59. WN (Marine Pool).

29, NW NW NE. Geo. Cassens #1 Schuetz. SD 1773' 2-3-60. Spd. 6-4-59. WN (Marine Pool).

6N, 7W

20, 693' from S. line, 1052' from E. line, NE. Homeier & Weber #2 E. Myers. SD 2-3-60. Spd. 3-17-59. WF.

32, NE SE SE. O. R. Shull #1 Kessman. Spd. 1-5-60. Comp. 1-27-60. TD 558'. D&A. Pennsylvanian ss., top 412'. WF.

MARION COUNTY

1N, 2E

21, SE NE NW. C. R. Winn (E. M. Self & W. Duncan) #3 Somerville. Prod. (CDU) 2-3-60. Spd. 9-28-59. TD 2128'. IP 10 BOP, 165 BW. Bethel ss., top 1906'. Acid. Salem Consolidated Pool.

2N, 2E

15, NW NW NW. Ben J. Taylor & L. A. Schumacher #1 P. Chitwood "A". Spd. 12-28-59. Comp. 1-13-60. TD 2154'. D&A. Ste. Genevieve ls., top 2094'. Salem Consolidated Pool.

3N, 1E

5, NE SW NE. R. H. Troop #5 C. Langenfeld. Spd. 8-26-59. Comp. 1-13-60. TD 1515'. D&A. Bethel Fm., top 1472'. Patoka South Pool.

6, SE NE SE. T. M. Conrey #1 Kissner-Walker Comm. Spd. 1-9-60. Comp. 1-27-60. TD 1496'. D&A. Bethel ss., top 1480'. Patoka South Pool.

4N, 1E

16, NW SW SE. W. L. Belden #1 O. P. Genre. Spd. 12-26-59. Comp. 1-13-60. TD 1726'. D&A. Ste. Genevieve ls., top 1661'. WN (Patoka Pool).

28, 1570' from N. line, 340' from W. line, SE NW. Sohio Pet. Co. #1-D Howell Comm. Prod. (CDU) 2-3-60. Spd. 12-26-59. Patoka Pool.

MARION COUNTY (continued)

4N, 1E

33, SW NE SE. R. Yarbrough #1 Malan. Spd. 1-6-60. Comp. 2-3-60. TD 1514'. D&A. Bethel ss., top 1508'. WN (Patoka East Pool).

MONTGOMERY COUNTY

8N, 5W

19, SW NE SW. M & N Oil Co. #1-B Grosenheider. Spd. 10-1-59. Comp. 1-13-60. TD 710'. D&A. Pennsylvanian ss., top 700'. WN (Mt. Olive Pool).

9N, 5W

34, NW NW SE. Wm. E. Lampley #1 A. B. Herman. Spd. 12-17-59. Comp. 1-27-60. TD 723'. D&A. Pennsylvanian ss., top 706'. Frac. Litchfield Pool.

11N, 5W

26, NW SE NW. John F. Dunnill #1 Chas. Burnet. Spd. 12-7-59. Comp. 1-20-60. TD 1920'. D&A (SO). Devonian ls., top 1802'. WF.

PERRY COUNTY

4S, 1W

22, SW SW SE. T. R. Lindsay #1 Jos. Newborn et al. WOC 8" 2-3-60. Spd. 1-25-60. WN (Tamaroa Pool).

4S, 3W

25, NW SW NE. Jet Oil Co. #1 McClurken. Spd. 11-7-58. Comp. 1-6-60. TD 1515'. D&A. Ste. Genevieve ls., top 1510'. WF.

PIATT COUNTY

16N, 4E

27, SW SW NW. Charles W. Barop #1 Groff. Spd. 11-23-59. Comp. 1-6-60. TD 2669'. D&A. Devonian ls., top 2549'. WF.

PIKE COUNTY

3S, 3W

4, 330' from N. line, 425' from E. line, NW NE. Dickinson Oil Co., Inc. #1 Webel. D&A (CDU) 2-3-60. Spd. 12-1-59. WF.

3S, 4W

22, 350' from S. line, 350' from W. line, NW. Dickinson Oil Co., Inc. #1 Bowman. MIST 2-3-60. WN (Fishhook Pool).

6S, 4W

36, 475' from N. line, 211' from W. line, SW SW. Ed. Westhoff & Ralph Lucht #1 Sapp. Spd. 7-7-59. Comp. 1-13-60. TD 450'. D&A. Trenton ls., top 380'. WF.

POPE COUNTY

13S, 5E

25, SW SW SE. Frank Bolin et al. #1 Harold Clanahan. Loc. 2-3-60. WF.

13S, 6E

31, 42' from N. line, 557' from E. line, SW NE SW. Vick & Waite Oil Co. #1 Hillis Clanahan. Set pay string 2-3-60. Spd. 10-5-59. WF.

POPE COUNTY (continued)

13S, 6E

31, 222' from N. line, 330' from W. line, SW SE. Vick & Waite Oil Co. #1 Hal V. Trevillion. SD 492' 2-3-60. WF.

14S, 6E

21, 230' from S. line, 202' from E. line, NW. Vick-Waite Oil Company #1 Perry Chaney. NR 2-3-60. WF.

PULASKI COUNTY

14S, 1W

4, NW NW NE. Earl W. Lingle #1 Earl Atherton. NR 2-3-60. WF.

RANDOLPH COUNTY

4S, 7W

28, SE NW SE. E. E. Rue #1 L. Schmell. Spd. 1-6-60. Comp. 2-3-60. TD 1801'. D&A. Trenton ls., top 1756'. WF.

33, SW NW SW. E. E. Rue #1 Wilson-Hartman Comm. Spd. 1-20-60. Comp. 2-3-60. TD 1773'. D&A. Trenton ls., top 1754'. WF.

5S, 5W

7, 425' from N. line, 330' from E. line, SW. Cahill Drlg. Co. #1 Schaller-Wilson. D&A (CDU) 2-3-60. Spd. 12-16-59. Sparta South Pool.

16, SW SE SW. Slagter Prod. Corp. #1 Lyles Hrs. Spd. 12-21-59. Comp. 1-6-60. TD 2300'. D&A. Silurian ls., top 2248'. WN (Sparta South Pool).

5S, 7W

22, SE SE NE. Rochester & Goodell #1 V. Heinrick. SD 2-3-60. WF.

27, 305' from S. line, 330' from E. line, NW. Rochester & Goodell #1 G. Stark. Spd. 1-10-60. Comp. 1-20-60. TD 438'. D&A. Bethel ss., top 420'. WF.

35, SE SW NE. Rochester & Goodell #1 J. H. Ledbetter. Loc. 2-3-60. WF.

RICHLAND COUNTY

3N, 10E

28, S/2 NW SE. Ring & Kinsell #3 J. E. Martz. Spd. 11-17-59. Comp. 1-6-60. TD 3190'. PB 3180'. IP 40 BOP. McClosky ls., top 3171'. Acid. Olney South Pool.

3N, 11E

7, SW SW NW. John M. Zanetis #1 Bolander. Spd. 11-28-59. Comp. 1-20-60. TD 3260'. D&A. Ste. Genevieve ls., top 3156'. WN (Ritter North Pool).

5N, 9E

30, NW SW SE. A. C. Davis #1 Charles Coan. Spd. 1-8-60. Comp. 1-20-60. TD 3098'. D&A. Ste. Genevieve ls., top 3006'. Passport North Pool.

5N, 10E

26, SW NE NE. Harold W. Brinkley #1 L. Harding. Spd. 1-7-60. Comp. 1-27-60. TD 3006'. D&A. Ste. Genevieve ls., top 2932'. Olney Consolidated Pool.

ST. CLAIR COUNTY

3S, 6W

36, SW SW NE. Humble O. & Rfg. Co. #1 OK Coal Co. Spd. 1-60. Comp. 1-27-60. TD 2182'. D&A. Bainbridge ls., top 2176'. WF.

3S, 7W

5, NE NE SE. T. R. Kerwin #2 Goodman. Spd. 1-8-60. Comp. 1-20-60. TD 1805'. D&A. Trenton ls., top 1773'. WF.

SALINE COUNTY

8S, 5E

25, NE SE NE. Gentles Drlg. Co. #1 Droit. Spd. 11-10-59. Comp. 1-6-60. TD 2943'. PB 2830'. IP 15 BOP, est. 500,000 cu. ft. gas flowing. Aux Vases ss., top 2786'. Frac. Harco East Pool.

25, NW SE NE. Roy Powers #2 Droit Comm. Spd. 11-23-59. Comp. 1-6-60. TD 2908'. D&A. Ste. Genevieve ls., top 2854'. Harco East Pool.

29, NW SW NE. Eakle & Holder Drlg. #1 Somers "A". Spd. 11-13-58. Comp. 2-3-60. TD 2970'. PB 2955'. IP 100 BOP. Aux Vases ss., top 2918'. Harco Pool.

36, NE NE SW. Crawford Prod. Co. #1 Galleher. Loc. 2-3-60. WN (Harco East Pool).

8S, 6E

15, NW SW SW. Owens & Rigney #1 Elder-Stallings Comm. Spd. 12-23-59. Comp. 1-6-60. TD 3074'. D&A. Ste. Genevieve ls., top 2944'. WN (Raleigh Pool).

22, NE SW SW. E. E. Rue #1 Fred Burns. Spd. 12-23-59. Comp. 1-6-60. TD 2924'. D&A (SO). Aux Vases ss., top 2860'. WN (Raleigh South Pool).

SANGAMON COUNTY

13N, 4W

18, NW NW SE. Vickery Drlg. Co., Inc. #1 D. A. Hamilton. Spd. 12-14-59. Comp. 1-6-60. TD 1830'. D&A. Silurian ls., top 1750'. WF.

14N, 4W

12, 330' from N. line, 660' from E. line, NW SW. Clarence Baker #1 Jones-Meredith. Spd. 1-15-60. Comp. 2-3-60. TD 1726'. D&A. Silurian ls., top 1696'. Edinburg West Pool.

15N, 3W

3, NE SE NW. Dwight Beckham #4 Morris. Spd. 12-8-59. Comp. 1-27-60. TD 1780'. IP 15 BOP, 102 BW. Silurian ls., top 1722'. Frac. Roby Pool.

15N, 4W

21, NE SW SW. R. H. Troop #1 F. L. Clark. Spd. 2-3-60. WF.

21, SW SE NW. Murphy Oil Co. #1 Mavis. Spd. 1-16-60. Comp. 2-3-60. TD 1655'. D&A (SO). Silurian ls., top 1605'. Frac. Springfield East Pool.

21, NW SE SE. Park & Tobin Dev. Co. #1 Park & Tobin. Spd. 1-7-60. Comp. 1-20-60. TD 1662'. D&A (SO). Silurian ls., top 1633'. WF.

SANGAMON COUNTY (continued)

15N, 4W

21, SW NE SW. Rufus H. Troop #1 J. L. Pyle. Spd. 1-25-60. Comp. 2-3-60. TD 1625'. D&A. Silurian ls., top 1602'. Springfield East Pool.

21, SE NW SW. Alladin Oil Co. #1 Scott. Spd. 12-7-59. Comp. 2-3-60. TD 1605'. IP 528 BOF. Silurian ls., top 1587'. DISCOVERY OF SPRINGFIELD EAST POOL.

22, NW NE SW. Robert Fisher et al. #1 Anna H. Fleming. MIRT 2-3-60. WF.

28, NE NE NW. Schaefer Oil Co. #1 B. Wilshire. Drlg. 615' 2-3-60. Spd. 2-1-60. WF.

SCHUYLER COUNTY

1N, 2W

22, 440' from N. line, 330' from E. line, SW NE. Ralph Payne & John Elas #1 Bedenbender. Spd. 1-8-60. Comp. 2-3-60. TD 895'. D&A. Trenton ls., top 842'. WF.

2N, 3W

7, SW SE NE. F. Barsi & N. Hillyer #1 Hillyer. Drlg. 840' 2-3-60. Spd. 12-15-59. WF.

3N, 1W

16, NE NE NE. Robert W. Lichtenberger #1 Chockley. NR 2-3-60. WF.

3N, 2W

33, SW SW SE. R. F. Anderson #1 E. L. Lundberg. Spd. 1-24-60. Comp. 2-3-60. TD 641'. D&A. Maquoketa sh., top 633'. WF.

SCOTT COUNTY

13N, 13W

5, NW SW NE. Wm. R. Aydelott #1 Wm. R. Aydelott. Loc. 2-3-60. WF.

TAZEWELL COUNTY

26N, 3W

28, SW NE NE. A. M. Scroggin #1 D. H. Cummings. Temp. abd. 1-20-60. Spd. 1-21-54. TD 1350'. Silurian ls., top 930'. WF.

UNION COUNTY

11S, 1E

20, SW SE SW. Athene Dev. Co. #1 Wm. Burpo. Loc. 2-3-60. WF.

12S, 1W

11, NE SW. Athene Develop. Co. #1 Clarence Webb. NR 2-3-60. WF.

WABASH COUNTY

1N, 12W

7, NW NW SE. Chas. E. Carr #1 Akin. Spd. 1-8-60. Comp. 1-20-60. TD 1560'. D&A. No sand. Allendale Pool.

2S, 13W

30, 1155' from S. line, 330' from E. line, SE SW. J & H Oil Co. #1 Schauf. Spd. 11-26-59. Comp. 1-6-60. TD 2500'. PB 1850'. IP 70 BOP, 75 BW. Pennsylvanian ss., top 1798'. Frac. New Harmony Consol. Pool.

WABASH COUNTY (continued)

2S, 13W

30, SE SE SW. M. C. Milam #1 Schun. Spd. 12-29-59. Comp. 2-3-60. TD 2510'. PB 2502'. IP 39 BOP, tr. W. Cypress ss., top 2482'. Frac. New Harmony Consolidated Pool.

WARREN COUNTY

8N, 2W

12, NW NW SW. Gene Stoker #1 McDermitt. Spd. 12-20-59. Comp. 1-6-60. TD 605'. D&A. Devonian ls., top 545'. WF.

WASHINGTON COUNTY

1S, 1W

18, 390' from S. line, 400' from E. line, NW. J. B. Troop #1 A. Reifemeier. D&A (CDU) 2-3-60. Spd. 12-21-59. WF.

2S, 2W

8, SW NE SW. Collins Bros. #1 Lehde. Spd. 3-12-59. Comp. 2-3-60. TD 3124'. D&A. Silurian ls., top 3090'. WN (Beaucoup Pool).

WAYNE COUNTY

1N, 9E

17, SW NW NE. Jack Inglis Oil Prop. #1 Frederick. POP 2-3-60. Spd. 11-16-59. WN (Mt. Erie North Pool).

2N, 6E

33, SW NE SW. Frank L. Heeb #2 Frank Heeb. Spd. 6-2-59. Comp. 2-3-60. TD 5374'. D&A. Devonian ls., top 4874'. WN (Johnsonville North Pool).

2N, 9E

27, NE NE NE. Leo V. Horton #1 H. E. Murray. Spd. 12-29-59. Comp. 1-13-60. TD 3322'. D&A. St. Louis ls., top 3290'. WN (Calhoun Consol. Pool).

2S, 7E

21, C NE SE. Allen Beard #1 Walter G. Attebury. MIM 2-3-60. WN (Aden Consolidated Pool).

3S, 8E

1, NE SW SW. T. G. Jenkins #1 Haskell Barnard. Spd. 1-2-60. Comp. 1-20-60. TD 3512'. D&A (SO). Ste. Genevieve ls., top 3432'. WN (Barnhill Pool).

WHITE COUNTY

4S, 9E

28, SE NE SE. Mutual Oil & Gas #1 Sailor. Spd. 12-16-59. Comp. 1-6-60. TD 3221'. D&A. Aux Vases ss., top 3197'. WN (Sumpter West Pool).

4S, 10E

25, NE SW SE. Weal Drlg. #1 Williams Comm. Spd. 11-4-59. Comp. 1-6-60. TD 3122'. D&A. Ste. Genevieve ls., top 2986'. Frac. Phillipstown Consol. Pool.

35, NW SE SW. Mike Beeler #3 Ackerman. Spd. 12-16-59. Comp. 1-6-60. TD 3158'. D&A. Ste. Genevieve ls., top 3000'. Phillipstown Consolidated Pool.

WHITE COUNTY (continued)

4S, 10E

35, SW SW NE. Nat'l. Assoc. Pet. #1 Lulu Clark. Spd. 11-19-59. Comp. 1-13-60. TD 3156'. IP 7 BOP, 48 BW. Rosiclare ls., top 3057'. Frac. & Acid. Phillipstown Consolidated Pool.

35, NW SW SE. C. F. Rebstock, receiver #2-A W. T. Hardy. Spd. 12-2-59. Comp. 1-6-60. TD 3030'. PB 3000'. IP 200 BOP. Aux Vases ss., top 2971'. Frac. Phillipstown Consolidated Pool.

4S, 14W

20, NE NE SW. Coy Oil, Inc. #4 Gray "A". Spd. 1-11-60. Comp. 1-27-60. TD 2899'. D&A. Aux Vases ss., top 2887'. New Harmony Consolidated Pool.

5S, 8E

26, NE NE SE. H. N. Sanders #2 Britton "A". Spd. 11-21-59. Comp. 1-6-60. TD 2813'. IP 50 BOP, tr. W. Cypress ss., top 2802'. Trumbull Consolidated Pool.

27, SE SE NE. Dee Drlg. Co. #1 T. M. Jordan. Spd. 12-15-59. Comp. 1-13-60. TD 3378'. D&A. Ste. Genevieve ls., top 3280'. WN (Trumbull Consolidated Pool).

29, NE NE SW. Joe A. Dull #1 Dale Price Comm. Spd. 12-24-59. Comp. 1-13-60. TD 3439'. D&A. Ste. Genevieve ls., top 3307'. Enfield Pool.

29, SW NW SE. Ryan Oil Co. #1 Lloyd Price "A" Unit. Spd. 12-17-59. Comp. 1-20-60. TD 3425'. PB 3334'. IP 195 BOF. Ohara ls., top 3321'. Enfield Pool.

5S, 9E

5, SE NW SW. Slagter Prod. Corp. #1 E. Kallenbach. SDR at 3238' 2-3-60. Spd. 1-12-60. WN (Trumbull Consolidated Pool).

17, SW NE SW. J. C. Wilson #2 P. E. Bingman et al. Spd. 12-2-59. Comp. 2-3-60. TD 3210'. PB 2920'. IP 15 BOP. Cypress ss., top 2887'. Frac. Trumbull Consolidated Pool.

24, NW SW SE. Jackson & Wrather Oil #1 H. B. Vaught. Spd. 12-15-59. Comp. 1-6-60. TD 3089'. D&A. Aux Vases ss., top 3063'. Carmi Pool.

28, SW SW SW. Athene Dev. Co. #1-A L. L. Childers. Spd. 10-21-59. Comp. 2-3-60. TD 1991'. PB 1940'. IP 3 BOP. Biehl ss., top 1926'. Roland Consolidated Pool.

32, NW NE NE. Athene Dev. Co., Inc. #1 Archie Stephens. Spd. 11-5-59. Comp. 2-3-60. TD 3255'. PB 3096'. IP 70 BOP, 7 BW. Aux Vases ss., top 3074'. Frac. Roland Consolidated Pool.

5S, 10E

22, NW NW NE. Triangle Oil #1 Ray Raglin. D&A (CDU) 2-3-60. Spd. 1-14-60. Storms Consolidated Pool.

WHITE COUNTY (continued)

6S, 9E

3, SW NW SE. Dwight Witherspoon #1 N. M. Brockett. D&A (CDU) 2-3-60. Spd. 7-20-59. WN (Storms Consolidated Pool).

4, SE SW SW. Nat'l. Assoc. Pet. #4 J. E. Hughes. Spd. 12-13-59. Comp. 1-6-60. TD 2844'. D&A. Cypress ss., top 2733'. Roland Consolidated Pool.

9, SE NW NW. Nat'l. Assoc. Pet. Co. #3 John E. Hughes. Spd. 12-3-59. Comp. 1-6-60. TD 3136'. PB 2793'. IP 165 BOP, 35 BW. Cypress ss., top 2730'. Frac. Roland Consolidated Pool.

9, NE SW NW. Nat'l. Assoc. Pet. Co. #1 Dewey Spence. Spd. 1-13-60. Comp. 1-27-60. TD 2817'. D&A. Cypress ss., top 2768'. Roland Consol. Pool.

17, NE NW NE. Nat'l. Assoc. Pet. Co. #1 Mary M. Moss. Spd. 12-19-59. Comp. 1-20-59. TD 3006'. PB 2075'. IP 8 BOP. Degonia ss., top 1991'. Frac. Roland Consolidated Pool.

23, SW NE SW. Geo. C. Schoonmaker #5 Minita W. Trainor. Spd. 12-6-59. Comp. 1-13-60. TD 2619'. IP 31 BOP. Cypress ss., top 2607'. Storms Cons. Pool.

27, 760' from N. line, 330' from W. line, SE NW. Atlas Drlg. Co. #2 Manuel D. Aud. Spd. 1-23-60. Comp. 2-3-60. TD 2691'. D&A (SO). Cypress ss., top 2680'. Herald Consolidated Pool.

6S, 10E

1, NE NW NW. Richard C. Davoust #1 Theo. Johnson. Spd. 12-15-59. Comp. 1-6-60. TD 3092'. D&A (SO). Ste. Genevieve ls., top 3019'. Maunie North Consolidated Pool.

7, SW NW NW. Parker Bros., Inc. #1 E. McCarty. Spd. 11-11-59. Comp. 1-6-60. TD 3120'. PB 3025'. IP 156 BOP, 30 BW. Aux Vases ss., top 2957'. Frac. Storms Consolidated Pool.

18, SW SW NW. Tek Oil Corp. #1-C McCarty. Spd. 1-23-60. Comp. 2-3-60. TD 2495'. D&A. Golconda ls., top 2491'. Storms Consolidated Pool.

WHITESIDE COUNTY

21N, 3E

25, 990' from S. line, 330' from W. line, NE. A. A. Potter #1 Holcomb. SD at 950' 2-3-60. Spd. 8-11-59. WF.

WILLIAMSON COUNTY

8S, 3E

14, NE SE NE. Mutual O & G #1 Madison "F". Spd. 1-19-60. Comp. 2-3-60. TD 3040'. D&A. Ste. Genevieve ls., top 2873'. WN (Johnston City East Pool).

15, 345' from S. line, 322' from W. line, NE SW. Mutual Oil & Gas #3 Madison "E". Spd. 12-15-59. Comp. 1-20-60. TD 2650'. PB 2310'. IP 21 BOP. Cypress ss., top 2290'. Frac. Johnston City East Pool.

21, NE NW NE. Kelley, Conrad & Kaye #1 Edwards Heirs. Spd. 12-9-59. Comp. 1-6-60. TD 2658'. D&A. Aux Vases ss., top 2626'. WN (Johnston City East Pool).

WILLIAMSON COUNTY
9S, 3E
15, 384' from S. line, 412' from E. line, SE. Kelley, Conrad & Kaye Drlg. #1 Robertson Comm. "A". Spd. 11-10-59. Comp. 2-3-60. TD 2341'. PB 2320'. IP 9 BOP. Bethel ss., top 2298'. Frac. Marion East Pool.

WOODFORD COUNTY
27N, 2W
24, 384' from N. line, 613' from W. line, NE. A. M. Scroggin #1 L. C. Schertz. Temp. abd. 1-20-60. Spd. 6-14-58. TD 207'. No sand. WF.

OLD WELLS REWORKED

CLAY COUNTY
3N, 5E
15, SE SE NE. Jet Oil Co. #1 E. S. Lee. Comp. 1-13-60. TD 2962'. PB 2865'. IP 10 BOP, 8 BW. Renault & Aux Vases ss. Frac. EXTENSION TO KENNER WEST POOL. Formerly was temp. abd.

FAYETTE COUNTY
7N, 2E
12, 273' from S. line, 153' from E. line, SW NE. Harrison & Harvey (was McBride Oil Co.) #1 Goodson (was #1 Williams). Comp. 1-20-60. TD 1574'. IP 3 BOP, 1 BW. Cypress ss., top 1564'. Louden Pool. Formerly a producer.

JEFFERSON COUNTY
1S, 1E
8, NW SW NE. C. House & J. Gholson (was Nat'l. Assoc.) #1-B Hartley. SD 2-3-60. WN (Cravat West Pool). Formerly D&A.

3S, 2E
32, NE NE SW. Leon Wright (was Shell Oil Co.) #1 Jefferson O & G Co. Junked hole 1-27-60. TD 1800' (old TD 2903'). Waltonville Pool.

MOULTRIE COUNTY
15N, 5E
22, 990' from N. line, 400' from W. line, SE. Harold C. Sanders #1 L. L. Harrison. To MIRT 2-3-60. WF. Formerly D&A.

ST. CLAIR COUNTY
3S, 7W
27, NE NE SW. Joe Dull #1 Fred Reinhardt. Comp. 2-3-60. TD 1884'. PB 260'. IP 60,000 cu. ft. gas flowing. Cypress ss., top 241'. MAY OPEN NEW POOL. Formerly D&A.

WASHINGTON COUNTY
3S, 5W
31, NE NW SE. W. F. Seiglar #1 W. Graham. NR 2-3-60. WF. Formerly was temp. abd.

WAYNE COUNTY

1N, 6E

20, SE SW NW. Calvert Pet. Co. (was G. C. Parker) #1 Emma Pennington. POP 2-3-60. WN (Johnsonville West Pool). Formerly D&A.

3S, 7E

16, 660' from N. line, 330' from W. line, NW. Texaco, Inc. #3 H. Silverman. Comp. 1-20-60. TD 5371'. PB 5345'. IP 342 BOF (15/64" choke). Dutch Creek ss., top 5320'. Aden Consolidated Pool. Formerly D&A.

WHITE COUNTY

6S, 9E

8, NW NE SE. Nat'l. Assoc. Pet. (was Calvert) #1 Moss "A" (was Manley). Comp. 1-27-60. TD 3233'. D&A (SO). Ste. Genevieve ls., top 3071'. Frac. Roland Consolidated Pool. Formerly D&A.

6S, 10E

6, NE SW SE. Atlas Drlg. Co. (was Herndon Drlg. Co.) #1 Calvert. Comp. 1-13-60. TD 3182'. D&A. Ste. Genevieve ls. Storms Consolidated Pool. Formerly D&A.

7S, 11E

18, 2000' from S. line, 15' from E. line, SW. J. S. Carter (was M&M, #1 A. Allyn) #1 Ottis B. Allyn. Tstg. 2-3-60. WN (New Haven Consolidated Pool). Formerly D&A.

18, 1650' from S. line, 990' from W. line, sec. J. S. Carter (was Ralph Halbert, #1 Abijah Allyn) #1 Allyn-Curtis. MIST 2-3-60. WN (New Haven Consolidated Pool). Formerly D&A.

WINNEBAGO COUNTY

44N, 2E

24, SW NW NW. Ivan A. Seele et al. #1 Seele. NR 2-3-60. WF. Formerly a junked hole.

ERRATA

ADAMS COUNTY

On page 24 of the November, 1959 drilling report, the Ray F. Starr, #1 Mildred Milliron, 340' from N. line, 340' from W. line, NE, 12-2S-5W, should be changed to #2 Mildred Milliron, 400' from S. line, 375' from W. line, NW NE, 12-2S-5W, Silurian ls. top should be 623' instead of 628'. On the same page, the #2 Mildred Milliron should be changed to the #3 Mildred Milliron and the location changed to read 520' from S. line, 350' from E. line, NW NE.

BROWN COUNTY

On page 27 of the December, 1959 drilling report, the Harry Bullard, #1 Harris, NE NW NW, 14-2S-4W, should be changed to read NE NE NW.

PRODUCING WELLS PLUGGED - DECEMBER 10 to DECEMBER 28, 1959*

Data furnished by Department of Mines and Minerals, Springfield, Illinois

Company	Farm and Well Number	Location	Total Depth in Feet	Date Plugged	Pool Name
		BOND COUNTY			
Wm. Schmidt,	Butler #1	330'NL, 1719'WL, NW SW, 31-4N-2W	1123	12-14-59	Beaver Creek
Paul Andrews,	D. Wall #1	552'NL, 330'WL, NE NE, 16-5N-4W	788	12-16-59	Old Ripley
C. E. Hoiles,	Mayfield #1	NE SW SW, 33-5N-2W	2302	11-21-59	Woburn Cons.
		CHRISTIAN COUNTY			
Ray Hensley,	Augur #4	C S/2 NE SW, 17-15N-1W	1910	11-11-59	Mt. Auburn Consol.
Harold Mansfield,	Augur #6	NW NE NE, 18-15N-1W	1895	11-7-59	" " "
H.F. Robison,	Frank Long Heirs #2	SE SE NE, 24-15N-2W	1912	12-13-59	" " "
C.B. Mansfield,	Davis #1	SE NE NW, 25-15N-2W	1910	12-11-59	" " "
Hughes Prod. Co.,	Hardy #1	872'NL, 330'WL, NW, 19-15N-1W	1905	12-12-59	" " "
Harold Mansfield,	H. Montgomery #1	SE SW SW, 24-15N-2W	1900	12-10-59	" " "
C.B. Mansfield,	H. Montgomery #1-A	NW NW NE, 25-15N-2W	1925	12-9-59	" " "
" " " ,	Gemmer #1-A	NW NW SW, 19-15N-1W	1921	12-8-59	" " "
		CLARK COUNTY			
Frank A. Bridge,	G. W. Huffman #2	NW NE SE, 35-10N-14W	1505	6-15-59	Johnson No.
Wm. H. Summers,	Hurmes Gross #1	SW NE NE, 14-9N-14W	537	12-23-59	" "
		CLAY COUNTY			
Calvert Drlg., Inc.,	McGee Comm. #1	NW NW NE, 23-5N-6E	2900	12-9-59	Hord
Calvert Drlg., Inc.,	#2 McGee Comm.	330'SL, 660'WL, NW NE, 23-5N-6E	2863	12-8-59	"
McGregor & Harrell Drlg. Co.,	Fairchild #1	SE SE SE, 4-3N-7E	2990	12-1-59	Sailor Springs Consol.
		CRAWFORD COUNTY			
W.E. Clark,	Kenneth Rush #1	SW SE SE, 27-6N-12W	1080	12-7-59	Main Cons.
Shure Oil Co.,	Hershel Hart #1	NE NE SE, 18-8N-12W	1510	11-25-59	" "
Ohio Oil Co.,	J.C. Carlton #3	180'NL, 400'EL, NW SE, 21-6N-13W	943	12-1-59	" "
" " " ,	" " " #6	NW NW SE, 21-6N-13W	946	11-24-59	" "
" " " ,	F. L. Dewey #2	SE SE SE, 16-6N-13W	1005	12-5-59	" "
Brenneman MacDonell,	C.B. Kirtland #13	NW SW NW, 5-6N-13W	928	12-5-59	" "

* Includes some wells plugged earlier but not previously reported.

PRODUCING WELLS PLUGGED - DECEMBER 10 to DECEMBER 28, 1959 (continued)

Company	Farm and Well Number	Location	Total Depth in Feet	Date Plugged	Pool Name
		CRAWFORD COUNTY (continued)			
Brenneman MacDonell, O.B. Kirtland	#12	250'NL, 660'WL, SW NW, 5-6N-13W	960	12-12-59	Main Cons.
Chio Oil Co., S. Shire	#16	535'NL, 50'EL, SE NW, 21-6N-13W	950	11-13-59	" "
" " " , " "	#6	200'SL , 620'WL, NE SW, 21-6N-13W	935	10-27-59	" "
" " " , " "	#2	540'SL, 190'EL, NW NE, 21-6N-13W	946	11-19-59	" "
D.R. Guncheon, Mary M. Haws Well	#8	170'NL, 192'WL, NE SW, 21-6N-13W	969	12-5-59	" "
" " " , " " " "	#10	658'NL, 192'WL, NE SW, 21-6N-13W	963	12-2-59	" "
Mahutska Oil Co., J. Shire	#10	660'SL, 200'WL, SE SE, 10-6N-13W	958	12-8-59	" "
		EFFINGHAM COUNTY			
H.F. Robison, Fairy Vail Comm.	#1	NW NW SW, 6-8N-4E	1331	12-14-59	Louden
		GALLATIN COUNTY			
Charles K. Jones, Robert M. Walters	#1	NW NW NW, 9-8S-9E	1803	12-14-59	Herald Cons.
First Nat'l. Pet. Trust, J. R. Moye	#1	NW SW SE, 3-8S-9E	2933	12-21-59	Inman West Cons.
Bryant & Bryant, Susie McKenzie	#1	SE NW NE, 19-7S-8E	2980	12-17-59	Roland Cons.
		JASPER COUNTY			
John M. Zanetis, Peter Ochs	#1	SW SE NW, 27-6N-10E	2933	12-12-59	Clay City Consol.
		LAWRENCE COUNTY			
East Cent. Dev. Co., Inc., Lena Gillespie	#1	400'NL, 330'WL, SE SW, 22-3N-12W	1379	12-14-59	Lawrence
A. W. Rea, H.E. Hamilton	#1	1370'NL, 330'EL, NE, 13-3N-12W	1700	10-5-59	"
		MARION COUNTY			
Virgil Helgen, Williams	#1	NE SE SE, 10-2N-4E	2807	11-12-59	Iuka
" " , "	#2	SW SE SE, 10-2N-4E	2811	9-10-59	"
V.L. Arnett, M. March	#1	NW NW NW, 27-1N-2E	2101	11-13-59	Salem Cons.
J.J. Deaner, Burge	#2	330'NL, 350'WL, NW NE, 18-1N-2E	1896	12-4-59	" "

PRODUCING WELLS PLUGGED - DECEMBER 10 to DECEMBER 28, 1959 (continued)

	MARION COUNTY (continued)			
Canter Drlg. Co., Alson & Myers #1	SE NE NW, 34-1N-2E	2256	11-18-59	Salem Cons.
Nat'l. Assoc. Petr. Co., F.J. Kalberkamp #1	NW NE NW, 30-1N-1E	3074	8-22-59	Wamac
	RICHLAND COUNTY			
Pure Oil Co., A.H. Howard #6	SW SW SE, 13-2N-9E	3203	12-10-59	Calhoun Cons.
" " " , " " " #8	SW SE SE, 13-2N-9E	3205	12-3-59	" "
	SALINE COUNTY			
Magnolia Pet. Co., Molinarolo #1	SE SW NE, 8-8S-7E	3142	11-6-59	Eldorado Consol.
	WABASH COUNTY			
Charles Burg, Frank Price #1	SE NE NE, 4-1N-12W	1631	12-5-59	Allendale
Massac Petr., V. M. Reed	NE NE SE, 20-1N-12W	2371	11-17-59	"
Athene Dev. Co., Inc., H.F. Gard #B-1	SW SE SE, 23-1N-14W	2902	11-10-59	Gardspoint Consol.
Robert Z. Morris, A.L. Rigg Comm.	NW NE SW, 4-1S-13W	2692	11-10-59	New Harmony Consol.
	WAYNE COUNTY			
Don Slape, Fred Pettyjohn #1	SE NW SW, 27-2N-7E	2992	11-21-59	Clay City Consol.
Sam Tipps, Ires #1	417'NL, 936'WL, NW 14-1S-7E	3147	12-16-59	" " "
	WHITE COUNTY			
Jackson & Wrather Oil Co., Harriett B. Vaught #1	NW SW SE, 24-5S-9E	3086	12-28-59	Carmi
Oldfield Oil Co., Curd Heirs #1	SW SW SE, 20-3S-8E	3298	11-3-59	Mill Shoals
460 Realty, Inc., 460 Realty #1	NW SE SE, 12-5S-8E	3330	11-30-59	Trumbull Consol.

DRY HOLES PLUGGED - DECEMBER 10 to DECEMBER 28, 1959*

Data furnished by Department of Mines and Minerals, Springfield, Illinois

Company	Farm and Well Number	Location	Total Depth in Feet	Date Plugged	Wildcat or Pool Name
		ADAMS COUNTY			
M.H. Richardson, Richard R. Pierce #3		SW SE SW, 36-1S-5W	870	12-10-59	Kellerville
Cent. Oil Explor. Co., Newingham #1		NW NW NE, 11-1S-5W	724	12-18-59	Wildcat
E.V. Richardson, Henry Mowen #1		SE SW SW, 4-2S-5W	860	12-23-59	"
Ray F. Starr, James Donley #5		SE SW NW, 1-2S-5W	747	12-10-59	"
" " " , Frank Lierly #1		SE SE NE, 34-1S-5W	825	12-16-59	"
		BOND COUNTY			
Dickinson Oil Co., Inc., Kratochvil #1		NE NW NE, 29-6N-4W	1952	12-8-59	Sorento Cons.
R.M. Garren, Hunter #1		NE NW NE, 13-5N-4W	992	12-10-59	Wildcat
		BROWN COUNTY			
Reeter & Hirstein, Lee #1		SW NW SW, 9-2S-4W	678	11-30-59	Siloam
H.F. Robison, Flynt O. Parker #1		NE NE NE, 20-2S-4W	486	12-4-59	Wildcat
" " " , Fred Hofsess #1		SW NW SE, 15-2S-4W	642	12-18-59	"
Robert F. Tracy, Luster #1		NW SE SW, 27-1S-4W	677	12-17-59	"
Henry L. Bush, Bush #2		NE NE SW, 16-2S-4W	623	12-8-59	"
Reeter & Hirstein, Brown #1		SE SW NE, 8-2S-4W	667	12-8-59	"
Jack Robinson, Harper #1		940'SL, 940'WL, NW, 20-2S-4W	600	12-9-59	"
W.S. Bacon & J.E. Trapp, McNeff #1		SE SW SE, 5-2S-4W	675	11-30-59	"
John Q. Lawless, Fey #1		SW NW SE, 5-1S-3W	1015	12-21-59	"
Roy Markwell, Garrish #1		SW NW NW, 21-2S-3W	703	12-21-59	"
Don Watson, Nations #1		SE SE SE, 24-2S-4W	463	12-17-59	"
Logan Oil Co., Della Brown #1		970'NL, 985'WL, NE, 8-2S-4W	650	12-17-59	"
R.L. Russell, J. Paisley #1		NE NW NW, 32-1N-2W	640	12-22-59	"
		CHRISTIAN COUNTY			
Continental Oil Co., Ira Traughber #4		1650'NL, 2319'WL, NW, 16-13N-1E	1118	12-24-59	Assumption Consol.
James Jordan, Long #1		NE SE SE, 29-15N-1W	1945	12-23-59	Mt. Auburn Consol.
		CLARK COUNTY			
Hoagland Drlg. Co., Sam G. Finkbeiner #1		SW SE SW, 16-10N-11W	1594	12-19-59	Wildcat

* Includes some wells plugged earlier but not previously reported.

DRY HOLES PLUGGED - DECEMBER 10 to DECEMBER 28, 1959 (continued)

Company	Farm and Well Number	Location	Total Depth in Feet	Date Plugged	Wildcat or Pool Name
		CLAY COUNTY			
V.S. & S. Drlg. Co., Inc.,	Stumeier Comm. #1	SE NW SE, 3-5N-6E	2825	12-2-59	Hord
Black & Black Oil Co.,	Bateman Heirs	SE NE NW, 1-4N-7E	2985	12-26-59	Sailor Springs Cons.
J.B. Murvin,	Mary Crouse B#1	SW SW SE, 36-5N-7E	2976	12-15-59	" " "
C.C. Hardin,	Henry #1	SE NW NE, 34-4N-7E	3027	12-14-59	" " "
Shulman Bros.,	Frank Evans #2	NW SW SE, 5-2N-7E	3106	12-10-59	West Seminary
		CLINTON COUNTY			
Kewanee Oil Co.,	Fehrmann #1	990'NL, 2310'EL, NE, 23-1N-4W	2548	12-23-59	Wildcat
T.M. Conray,	Schlarman #1	SE SW SE, 23-3N-1W	1507	12-5-59	"
		COLES COUNTY			
Development Associates, Inc.,	W.H. Tracy - Mill Est. Comm. Lease A#1	SE SE SE, 22-13N-7E	1969	12-18-59	"
Earnest Zink,	Hazel Coady #1	SE SW NE, 24-12N-10E	625	11-5-59	"
		CRAWFORD COUNTY			
Arthur Fritz,	L. Midgett #1	NE NE SE, 4-5N-12W	1621	12-19-59	Main Cons.
James E. Pape & W.E. Thompson,	Paul Revell Heirs #1	NE SE NW, 32-6N-11W	1013	12-23-59	" "
		EDGAR COUNTY			
Earnest Zink,	Henry #1	SW NE NW, 25-14N-14W	397	12-7-59	Warrenton-Borton
		EFFINGHAM COUNTY			
David F. Herley,	Tucker #1	330'NL, 330'EL, SE SE, 32-6N-5E	2511	12-22-59	Iola Cons.
		GALLATIN COUNTY			
Jud Noble,	Martin Abell #1	SW SW NE, 26-8S-9E	2950	12-16-59	Inman West Consol.
Omar W. Minton, Jr.,	Smith #1	NE NE SE, 36-8S-10E	415	9-11-59	Wildcat
Kewanee Oil Co.,	Hish #1	SW SW NE, 2-9S-8E	2900	12-14-59	"
		HAMILTON COUNTY			
Calvin Oil Co.,	Richard Pickens #2	NE NW NE, 29-6S-7E	3258	12-17-59	Dale Consol.
Slagter Prod. Corp.,	D. Randolph #1	SW SE SE, 17-6S-5E	3360	12-11-59	Wildcat
		JASPER COUNTY			
M.M. Spickler,	Keller-Fehrenbacher Comm. #1	SE NW SW, 36-6N-10E	2876	12-16-59	Ste. Marie West

DRY HOLES PLUGGED - DECEMBER 10 to DECEMBER 28, 1959 (continued)

Company	Farm and Well Number	Location	Total Depth in Feet	Date Plugged	Wildcat or Pool Name
		JASPER COUNTY (continued)			
R.W. Harper, Jr., F. Foltz et al.	#1	NW SW NE, 9-7N-9E	2927	12-7-59	Wildcat
		JEFFERSON COUNTY			
Kenneth H. Parrott Oil Prod.,	McReynolds #1	SW SE SE, 22-3S-4E	3150	12-16-59	Belle Rive
William H. Murphy,	Hill #1	SE NE SE, 1-2S-3E	2950	12-17-59	Divide So.
David F. Hearly,	Bullock Unit #1	SW SE SE, 34-2S-2E	2637	12-16-59	Williams Consol.
R.H. Troop,	Edna Feldman et al. #1	NW NW NW, 21-4S-4E	3307	12-16-59	Wildcat
		LAWRENCE COUNTY			
John M. Zanetis,	Charles Veinman #1	500'SL, 330'WL, NW NE, 8-3N-11W	1640	12-9-59	Lawrence
		LOGAN COUNTY			
John P. Potsch,	Orvil R. Johnson "A" #1	NE SW SE, 24-20N-1W	1638	12-21-59	Wildcat
V.S. & S. Drlg. Co.,	Blanche Martin #1	385'SL, 330'EL, NW, 31-20N-3W	1919	11-10-59	"
		MADISON COUNTY			
R.F. Anderson & James McBride,	Henry L. Schmidt #1	SW SW SW, 24-4N-7W	1750	12-19-59	"
		MARION COUNTY			
Texas, Inc.,	Helen McMackin #4	NE SE SW, 34-3N-2E	2175	12-14-59	Tonti
		MONTGOMERY COUNTY			
John F. Dunhill,	Charles Burnet #1	NW SE NW, 26-11N-5W	1920	12-23-59	Wildcat
M & N Oil Co.,	Grosenheider #1-B	SW NE SW, 19-8N-5W	710	10-13-59	"
		PERRY COUNTY			
George Zicos,	John Dalman #1	NE NW SE, 21-4S-1W	1175	10-30-59	"
		PIATT COUNTY			
Theo. Myers,	Kirkland #1	NE NE SE, 34-19N-5E	1786	12-10-59	"
D.C. Haines,	Davis #1	SW SW NE, 25-16N-4E	1628	7-10-58	"
		PIKE COUNTY			
The Dickinson Oil Co.,	Webel #1	330'NL, 425'EL, NW NE, 4-3S-3W	1000	12-19-59	"

DRY HOLES PLUGGED - DECEMBER 10 to DECEMBER 28, 1959 (continued)

Company	Farm and Well Number	Location	Total Depth in Feet	Date Plugged	Wildcat or Pool Name
		RANDOLPH COUNTY			
Kewanee Oil Co.,	Schup Unit #1	400'SL, 500'EL, NW, 4-5S-5W	2420	12-13-59	Wildcat
		RICHLAND COUNTY			
John M. Zanetis,	Bolander #1	SW SW NW, 7-3N-11E	3260	12-10-59	Ritter No.
		SALINE COUNTY			
James W. Flannigan,	Raymond Glasscock #1	NW NE NW, 28-8S-6E	2976	12-11-59	Raleigh So.
R.W. Portis,	Kingsley McConnell #1	NW SW NE, 27-8S-6E	2070	12-6-59	Wildcat
		SANGAMON COUNTY			
Dwight Beckham,	George #1-A	NE NW NW, 13-15N-3W	1322	9-8-59	"
		WASHINGTON COUNTY			
J.B. Troop,	Reitemeier #1	390'SL, 400'EL, NW, 18-1S-1W	1560	12-25-59	"
		WAYNE COUNTY			
Frank Strickland,	Emmons #1	SE SW NE, 2-1S-7E	3257	11-22-59	Clay City Consol.
Black & Black,	R.A. Leathers #1	SE SE SW, 21-1N-6E	3220	12-16-59	Johnson-ville Cons.
G.E. Shoots,	McElyea #1	NE SE NW, 26-1N-5E	3089	12-11-59	Wildcat
		WHITE COUNTY			
Mike Beeler Oil Co.,	Ackerman #3	NW SE SW, 35-4S-10E	3160	12-23-59	Phillips-town Consol.
Atlas Drlg. Co.,	Calvert #1	NE SW SE, 6-6S-10E	3182	4-10-59	Storms Cons.
The Mutual Oil & Gas Co.,	Sailer #1	SE NE SE, 28-4S-9E	3221	12-25-59	Wildcat
		WILLIAMSON COUNTY			
Kelly, Conrad & Kaye,	Robertson Comm. #2-A	NE SE SE, 15-9S-3E	2347	12-6-59	Marion East
" " " " ,	Edwards Heirs #1	NE NW NE, 21-8S-3E	2658	12-22-59	Wildcat

Some Recent Publications of Interest to
the Petroleum Industry

by

ILLINOIS GEOLOGICAL SURVEY
Urbana, Illinois

Bull. 80. Sympsium on Water Flooding (1957). 50 cents.

Bull. 87. PETROLEUM INDUSTRY IN ILLINOIS IN 1958 (1959). 50 cents. One copy free, except for 9 cents postage, to Illinois residents and/or taxpayers through March 1, 1960.

Ill. Pet. 72. Oil Resources and Possibilities in Illinois (1955). 25 cents.

R.I. 193. Subsurface Geology and Coal Resources of the Pennsylvanian System in Crawford and Lawrence Counties, Illinois (1956). 25 cents.

Cir. 160. Summary of Stratigraphy Shown in Geologic Cross-Section of Illinois Basin (1959 Reprint). Geologic cross-section of Illinois Basin, to accompany circular. Cross-section map $1.00. Circular free.

Cir. 229. Graphic Analyses of Oil Well Drilling and Production, 1937-1955 (1957). Free.

Cir. 250. Fishhook Gas Pool, Pike and Adams Counties, Illinois (1958). Free

Cir. 251. Hydraulic Fracture Theory. Part I. Mechanics of Materials (1958) Free.

Cir. 252. Hydraulic Fracture Theory. Part II. Fracture Orientation and Possibility of Fracture Control (1958). Free.

Cir. 253. Tiskilwa Drift-Gas Area, Bureau and Putnam Counties, Illinois (1958). Free.

Cir. 258. Relation of Silurian Reefs to Ordovician Structure in the Patoka Oil Area (1958). Free.

Cir. 271. Subsurface Geology and Coal Resources of the Pennsylvanian System in Douglas, Coles, and Cumberland Counties, Illinois (1959). Free.

Cir. 272. Freeburg Gas Pool, St. Clair County, Illinois (1959). Free.

Cir. 281. Hydraulic Fracture Theory. Part III. Elastic Properties of Sandstone (1959). Free

Oil and gas development maps, in square units of 9 townships each, on a scale of 2 inches equals 1 mile. Blue-line prints, revised every 3 months. See index map, page 23, for available maps and order numbers. 58 maps at 60 cents each.

Map of the Oil and Gas Industry in Illinois. Jan. 1, 1955. Scale approximately 8 miles to the inch. Shows location of oil and gas fields, pipelines, pumping stations, and refineries. Available rolled (35¢) or included in Ill. Pet. 74, which includes alphabetical list of oil and gas pools and brief text (35¢).

ABBREVIATIONS USED IN THIS REPORT

Abd.--Abandoned
BOF--Barrels of oil flowing
BOP--Barrels on pump
BW--Barrels of water
C--Center
CDU--Completion data unreported to be given when available
CO--Cleaning out
Comp.--Completed
COTD--Clean-out total depth
Crg.--Coring
Csg.--Casing
D & A--Dry and abandoned
Drlg.--Drilling
DST--Drill stem test
E/2--East $\frac{1}{2}$
Est.--Estimated
Fm.--Formation
Frac.--Fracture treatment
Fsg.--Fishing
IP--Initial production
L--Line
Loc.--Location
Ls.--Limestone
MIM--Moving in material
MIRT--Moving in rotary tools
MIST--Moving in standard tools
N/2--North $\frac{1}{2}$
NE--Northeast $\frac{1}{4}$
NR--No report
NW--Northwest $\frac{1}{4}$
PB--Plugged back
PBTD--Plugged-back total depth
POP--Putting on pump
R--Range
RU--Rigging up
RURT--Rigging up rotary tools
RUST--Rigging up standard tools
S/2--South $\frac{1}{2}$
SD--Shut down
SDO--Shut down orders
SDR--Shut down for repairs
SE--Southeast $\frac{1}{4}$
SG--Show of gas
Sh.--Shale
SIGW--Shut in gas well
SITR--Shut in tank room
SO--Show of oil
Spd.--Spudded or spudding
Ss.--Sandstone
SSO--Slight show of oil
SW--Southwest $\frac{1}{4}$
Swb.--Swabbing
SWD--Salt water disposal well
T--Township
Temp.abd.--Temporarily abandoned
TD--Total depth
Tstg.--Testing
UR--Underreaming
W/2--West $\frac{1}{2}$
WF--Wildcat far (more than 2 miles from production)
WN--Wildcat near ($\frac{1}{2}$ to 2 miles from production)
WOC--Waiting for cement to set
WOST--Waiting on standard tools
330'SL--330 feet from the south line

ILL
Cop. 2

State of Illinois
William G. Stratton, Governor
Department of Registration and Education
Vera M. Binks, Director

Division of the

STATE GEOLOGICAL SURVEY

John C. Frye, Chief
Urbana, Illinois

No. 280 February 1960

MONTHLY REPORT

OIL AND GAS DRILLING IN ILLINOIS

J. Van Den Berg
Ronald A. Younker

THE LIBRARY OF THE
MAR 22 1960
UNIVERSITY OF ILL

Single copies, 15 cents. One-year subscription, January through December, $1.80

Summary by Counties

	Completed Wells	Producing Wells	Drilling Wells	Permits to Drill° Total	Permits to Drill° Wildcat
Adams	6	0	17	10	8
Brown	11	0	12	6	6
Christian	29	19	17	10	3
Clark	5	4	11	2	0
Clay	2	1	13	8	1
Clinton	0	0	4	4	0
Coles	0	0	5	4	0
Cook	0	0	0	13	0
Crawford	3	1	19	25	2
De Witt	0	0	1	0	0
Douglas	0	0	1	5	0
Edgar	1	0	3	0	0
Edwards	2	1	1	2	0
Effingham	0	0	4	1	0
Fayette	3	0	5	0	0
Franklin	3	2	14	6	1
Gallatin	1	1	1	0	0
Hamilton	5	2	13	7	0
Iroquois	1	0	0	4	1
Jasper	5	2	24	3	0
Jefferson	2	1	3	1	0
Kankakee	0	0	1	0	0
Lawrence	8	7	14	9	0
Macon	0	0	1	0	0
Macoupin	3	0	3	3	1
Madison	4	0	3	0	0
Marion	4	3	1	6	0
Montgomery	0	0	1	1	1
Morgan	0	0	1	1	1
Moultrie	0	0	1	0	0
Perry	0	0	1	0	0
Pike	1	0	3	3	3
Pope	1	0	3	0	0

(Cont'd)

Summary by Counties (Concluded)

	Completed Wells	Producing Wells	Drilling Wells	Permits to Drill[o]	
				Total	Wildcat
Randolph	2	1	3	0	0
Richland	2	2	3	2	0
St. Clair	0	0	2	11	2
Saline	2	2	3	1	0
Sangamon	4	0	5	5	5
Schuyler	1	0	2	3	3
Scott	0	0	1	0	0
Union	0	0	2	0	0
Wabash	2	1	5	11	1
Washington	2	1	0	2	1
Wayne	3	3	10	2	1
White	8	4	14	9	1
Whiteside	0	0	1	0	0
Williamson	2	0	0	0	0
Winnebago	0	0	1	0	0
	128	58	253	180	42

[o] Issued by Department of Mines and Minerals, Springfield, Illinois, February 1, 1960, through February 26, 1960

New Pools in February

None

Extensions to Pools in February

Whittington West, Franklin County (J. C. Bowers, #1 Plains Pipe Line Co. "A", 6-5S-3E); Clay City Consolidated, Jasper County (Parrish-Ensminger, #1 C. Jensen, 6-6N-10E); Mt. Erie North, Wayne County (Jack Inglis Oil Prop., #1 Frederich, 17-1N-9E); Johnsonville Consolidated, Wayne County (Calvert Pet. Co., #1 Emma Pennington*, 20-1N-6E).

*Old well drilled deeper, formerly D & A.

New Pools Discovered from March 1959 through February 1960

Pool:	County	Twp.	Rng.
March			
Pixley:	Clay	4N	8E
Marion East: Williamson		9S	3E
April			
None			
May			
Belle Prairie West: Hamilton		4S	5E
June			
West Seminary:	Clay	2N	7E
Raymond South: Montgomery		10N	4W
Passport North: Richland		5N	9E
July			
Wilberton: Fayette		5N	2E
August			
Ab Lake South: Gallatin		9S	10E
Plainview South: Macoupin		8N	8W
September			
Kellerville:	Adams	2S	5W
Johnston City East: Williamson		8S	3E
October			
None			
November			
Siloam:	Brown	2S	4W
December			
Richwood:	Crawford	6N	11W
Sumner South: Lawrence		3N	13W
January 1960			
Louisville South: Clay		3N	6E
Mattoon North: Coles		13N	7E
Springfield East: Sangamon		15N	4W
February			
None			

Well Completions in Illinois

Summary by Months, January 1959 - February 1960

	Pool Wells			Wildcat				
	Oil	Gas	Dry	New Pools	Exten-sions	Near (a)	Far (b)	Total (c)
1959								
Jan.	130	2	62	0	3	31	27	255 (7)
Feb.	56	0	33	0	4	16	11	120 (1)
Mar.	43	0	22	2	2	12	10	91 (4)
Apr.	67	2	48	0	4(d)	22	18	161 (6)
May	87	0	53	1	6	19	16	181 (7)
June	91	0	49	3	6	18	15	182 (4)
July	85	3	45	1	2	25	16	177 (1)
Aug.	102	1	67	1	4(d)	31	19	225 (4)
Sept.	65	3	47	2	3	32	24	176 (5)
Oct.	83	0	50	0	1	31	8	173 (3)
Nov.	90	2	58	1	8(d)	31	31	221 (8)
Dec.	65	0	30	2e/	1	16	9	123 (3)
	964	13	564	13	44	283	204	2,085 (53)
1960								
Jan.	93	1	62	3	4	36	44	243 (3)
Feb.	55	0	29	0	4	18	23	129 (1)

(a) One-half mile to two miles from nearest production.
(b) Over two miles from nearest production.
(c) Figures in parentheses refer to number of producing wells included in total which had previously been completed as dry holes.
(d) Includes one gas well.
(e) Includes two gas wells.

Illinois Completions and Production

Since January 1, 1959

Completions a/		Producing Wells	Production (Thousands of Barrels) b/ New Fields	Old Fields c/	Total
1959					
January	248	135 (7)d/	5,440	956	6,396
February	119	60 (1)	4,944	887	5,831
March	87	47 (4)	5,468	1,001	6,469
April	155	73 (6)	5,401	1,014	6,415
May	174	94 (7)	5,304	1,021	6,325
June	178	100 (4)	5,242	1,045	6,287
July	176	91 (1)	5,363	1,053	6,416
August	221	108 (4)	5,504	1,102	6,606
September	171	73 (5)	5,313	1,083	6,396
October	170	84 (3)	5,460	1,122	6,582
November	213	101 (8)	5,223	1,086	6,309
December	120	68 (3)	5,534	1,161	6,695
	2,032	1,034 (53)	64,196	12,531	76,727
1960					
January	240	101 (3)	5,421e/	1,114e/	6,535f/
February	128	59 (1)	5,123e/	1,065e/	6,188f/

a/ Includes only oil and gas producers and dry holes.
b/ Production figures based on Illinois Basin Scout Association's Pipe Line Production Report.
c/ Includes Devonian production at Sandoval and Bartelso.
d/ Figures in parentheses refer to number of Producing wells included in totals which had previously been completed as dry holes.
e/ Estimated by Illinois State Geological Survey.
f/ Estimated by Illinois State Geological Survey from Oil and Gas Journal Report.

Wells in the New Pools*, March 2, 1960

County and Pool	Producing Wells	Abandoned Wells	Dry Holes	Drilling Wells
Adams: Beverly	2	0	2	0
Kellerville	6	0	10	4
Bond: Beaver Creek North	1	6	10	0
Dudleyville East	2	0	5	0
New Douglas South	1	1	5	0
Old Ripley	63	3	16	0
Sorento Cons.	28	21	57	0
Woburn Cons.	114	22	58	0
Bond, Clinton: Beaver Creek	12	4	23	0
Bond, Montgomery: Panama	4	9	20	0
Brown: Siloan	6	0	7	1
Christian: Assumption Cons.	154	20	24	0
Assumption South	1	2	4	0
Edinburg South	1	0	3	0
Kincaid Cons.	141	0	17	0
Mt. Auburn Cons.	227	35	105	11
Pana	5	0	0	0
Sicily	4	1	9	0
Tovey	1	0	0	0
Christian, Sangamon: Edinburg West	38	4	48	1
Clark: Melrose	9	1	9	0
Weaver	31	8	10	0
Westfield East	5	9	23	0
Clark, Cumberland: Oak Point West	8	0	7	0
Clark, Jasper: Oak Point	37	16	13	0
Clay: Bible Grove South	2	2	4	0
Clay City West	15	7	19	0
Flora South	3	1	8	0
Hord	10	7	25	3
Hord South Cons.	21	1	11	0
Ingraham	27	6	18	0
Iola South	11	4	13	0
Kenner	83	11	18	1
Kenner North	24	9	8	0
Kenner West	29	2	6	0
Louisville South	1	0	0	0
Noble West	1	0	2	0
Oskaloosa	35	2	15	0
Oskaloosa East	2	1	6	0
Oskaloosa South	2	1	9	0
Passport	43	16	24	0
Passport West	1	5	8	0
Pixley	2	0	2	0
Riffle	1	4	5	0
Sailor Springs Central	3	3	5	0
Sailor Springs East	1	10	7	0
Sailor Springs North	1	4	13	0

Wells in the New Pools*, March 2, 1960 (Continued)

County and Pool	Producing Wells	Abandoned Wells	Dry Holes	Drilling Wells
Toliver East	3	2	11	0
Toliver South	4	0	5	0
West Seminary	25	0	3	0
Xenia	1	0	7	0
Xenia East	14	6	8	3
Clay, Effingham: Iola Cons.	210	63	102	2
Clay, Effingham: Jasper				
Sailor Springs Cons.	784	185	366	2
Clay, Wayne: Stanford South	13	9	12	0
Clay, Wayne, Richland, Jasper				
Clay City Cons.	3243	1297	1317	21
Clinton: Bartelso East	16	1	10	0
Bartelso South	2	1	3	0
Bartelso West	7	7	15	0
Boulder	35	13	21	0
Boulder East	3	1	0	0
Carlyle North	34	7	25	0
Centralia West	4	6	10	0
Frogtown North	28	6	15	0
Germantown East	27	0	7	0
Hoffman	16	34	16	0
Huey	3	4	6	0
Huey South	15	2	9	0
Keyesport	10	6	11	0
New Baden East	5	0	1	1
New Memphis	35	0	10	0
New Memphis North	5	0	2	0
Posey	2	1	8	0
Posey East	19	0	0	1
Sandoval West	1	0	6	0
Shattuc	15	13	27	0
Clinton, Bond: Beaver Creek South	34	19	44	0
Clinton, Marion: Centralia	439	561	89	0
Clinton, Washington:				
New Memphis South	1	1	4	0
Coles: Mattoon	379	71	90	0
Mattoon North	5	0	2	4
Coles, Clark, Ashmore South	21	0	7	0
Coles, Douglas: Cooks Mills Cons.	210	24	105	2
Crawford: New Bellair	2	4	6	0
Richwood	1	0	0	0
Cumberland: Hidalgo North	3	1	8	0
Cumberland, Effingham: Lillyville	8	0	8	0
Douglas: Bourbon Cons.	70	8	43	0
Chesterville	2	3	11	0
Chesterville East	39	2	15	0

Wells in the New Pools*, March 2, 1960 (Continued)

County and Pool	Producing Wells	Abandoned Wells	Dry Holes	Drilling Wells
Edgar: Dudley	64	12	49	0
Dudley West	1	0	2	0
Elbridge	23	15	9	0
Grandview	2	15	32	0
Kansas (gas)	2	1	5	0
Redmon North	1	0	0	0
Edgar, Clark: Inclose	8	11	21	1
Edwards: Albion Central	3	4	3	0
Albion East	30	17	31	0
Bone Gap Cons.	29	29	34	0
Bone Gap West	1	0	0	0
Browns South	1	3	5	0
Ellery East	22	2	11	0
Ellery North	2	4	5	0
Parkersburg South	5	3	11	0
Samsville North	2	9	9	0
Samsville West	4	1	6	0
Edwards, Wabash: Browns	34	19	25	1
Edwards, Wayne:				
Maple Grove Cons.	72	31	42	0
Edwards, White: Albion Cons.	369	82	181	1
Effingham: Bible Grove North	2	5	6	0
Eberle	5	2	9	0
Elliotstown	1	1	6	0
Evers	3	1	10	0
Hill East	31	2	23	0
Hord North	4	1	3	0
Mason North	11	2	5	0
Watson	3	0	3	0
Fayette: Laclede	3	2	5	0
Patoka West	14	3	11	3
St. James	150	59	31	0
St. Paul	10	8	8	0
Wilberton	1	0	0	0
Fayette, Effingham: Louden	1982	230	260	1
Franklin: Akin	44	4	34	0
Akin West	4	2	7	0
Benton	161	90	19	5
Benton North	50	9	27	0
Bessie	1	0	2	0
Deering City	5	0	5	0
Ewing	3	5	13	0
Ewing East	1	0	2	0
Sesser Cons.	60	13	23	0

Wells in the New Pools*, March 2, 1960 (Continued)

County and Pool	Producing Wells	Abandoned Wells	Dry Holes	Drilling Wells
Taylor Hill	2	1	5	0
Thompsonville East	12	0	16	2
Thompsonville North	47	26	47	0
Valier	1	0	1	0
West Frankfort Cons.	75	9	41	0
Whittington	30	6	33	5
Whittington South	10	0	4	0
Whittington West	18	14	9	0
Gallatin: Ab Lake	6	2	11	0
Ab Lake South	1	0	1	0
Ab Lake West	17	7	10	0
Elba	1	12	4	0
Inman East Cons.	320	44	91	0
Inman West Cons.	246	42	149	1
Junction	17	5	19	0
Junction East	2	0	4	0
Junction North	11	4	10	0
Omaha	109	12	46	0
Omaha East	9	2	4	0
Ridgway	1	2	9	0
Shawneetown	3	2	3	0
Shawneetown East	2	1	5	0
Shawneetown North	3	1	5	0
Gallatin, Saline: Omaha South	3	4	9	0
Hamilton: Aden South	17	4	12	1
Belle Prairie	11	3	17	0
Belle Prairie West	1	0	0	0
Blairsville West	5	5	10	0
Bungay Cons.	193	39	96	2
Dahlgren	2	42	18	0
Rural Hill North	7	0	5	0
Thackeray	58	8	32	0
Walpole	94	5	60	0
Walpole South	2	0	7	0
Hamilton, Saline, Franklin:				
Dale Cons.	1086	278	489	7
Jackson: Elkville	1	0	4	0
Jasper: Bogota	5	5	7	0
Botota South	17	6	11	0
Gila	25	2	19	0
Newton	2	2	8	1
Ste. Marie	34	16	20	1
Ste. Marie West	11	2	15	0
Willow Hill East	5	13	20	0
Jefferson: Belle Rive	3	2	7	0
Boyd	108	8	15	0

Wells in the New Pools*, March 2, 1960 (Continued)

County and Pool	Producing Wells	Abandoned Wells	Dry Holes	Drilling Wells
Coil West	13	8	10	0
Cravat	9	2	6	0
Cravat West	10	0	6	0
Divide	17	5	18	0
Divide East	34	8	28	0
Divide South	6	3	14	0
Divide West	82	15	34	0
Ina	24	3	11	0
Ina North	1	0	4	1
Kell	4	1	6	0
King	71	30	58	0
Lynchburg	3	0	6	0
Markham City	7	12	9	0
Markham City West	30	5	16	0
Mt. Vernon	3	7	14	0
Mt. Vernon North	2	0	2	0
Nason	1	0	4	0
Oakdale	11	0	14	0
Reservoir	7	5	14	0
Roaches	6	7	13	0
Roaches North	28	6	9	0
Waltonville	3	1	7	0
Williams Cons.	37	4	13	0
Woodlawn	119	71	40	0
Jefferson, Washington:				
Irvington East	25	1	15	0
Jefferson, Wayne: Markham City North	9	9	10	0
Lawrence: Beman	12	11	6	0
Beman East	1	4	3	0
Lawrence West	23	2	12	0
Pinkstaff East	1	0	2	0
Ruark	25	16	54	0
Ruark West Cons.	49	6	32	0
Russleville (gas)	1	67	19	0
St. Francisville East	25	1	11	0
Sumner	1	1	8	0
Sumner South	1	0	0	1
Macon: Harristown	10	1	8	0
Oakley	5	4	1	0
Macon: Christian: Blackland	17	13	19	1
Macoupin: Carlinville North	1	6	9	2
Carlinville South	1	0	0	0
Gillespie West	1	0	1	0
Hornsby South	2	2	8	0
Plainview	1	0	5	0
Staunton	1	0	6	0
Staunton West	16	3	27	0

Wells in the New Pools*, March 2, 1960 (Continued)

County and Pool	Producing Wells	Abandoned Wells	Dry Holes	Drilling Wells
Madison: Livingston	37	14	110	0
Livingston East	1	0	4	0
Livingston South	27	10	74	0
Marine	134	12	28	0
St. Jacob	42	11	7	0
Marion: Alma	4	2	8	0
Exchange	1	0	5	0
Exchange East	15	2	14	0
Exchange West	2	0	3	0
Iuka	32	8	18	0
Iuka West	2	1	3	0
Junction City Cons.	14	0	21	0
Kinmundy	2	1	11	0
Miletus	12	4	16	0
Odin	29	1	13	0
Patoka East	52	12	10	0
Patoka South	48	1	16	0
Raccoon Lake	37	10	17	0
Tonti	80	18	20	0
Wamac East	8	0	12	0
Marion, Clinton: Fairman	37	20	31	0
Patoka	121	97	46	0
Marion, Jefferson: Salem Cons.	2227	548	164	0
Montgomery: Mt. Olive	4	5	11	0
Raymond	2	8	27	0
Raymond East	5	0	7	0
Morgan: Prentice	8	0	1	0
Waverly (gas)	8	0	6	0
Moultrie: Gays	1	4	3	0
Perry: Tamaroa	13	4	13	0
Tamaroa South	13	0	9	0
Tamaroa West	2	0	3	0
Turkey Bend	1	0	0	0
Pike, Adams: Fishhook	68	1	10	0
Randolph: Baldwin	3	0	1	0
Tilden	28	0	9	1
Richland: Amity	1	3	7	0
Bowyer	1	0	2	0
Calhoun East	5	0	9	0
Calhoun North	2	1	4	0
Olney South	34	15	19	0
Passport North	1	0	4	0
Ritter	1	3	9	0
Ritter North	6	1	4	2

Wells in the New Pools*, March 2, 1960 (Continued)

County and Pool	Producing Wells	Abandoned Wells	Dry Holes	Drilling Wells
Richland (Cont'd): Schnell	2	2	7	0
Seminary	2	6	6	0
Stringtown	25	9	23	0
Wakefield	1	0	0	0
Richland, Clay: Passport South	6	2	12	0
Richland, Edwards: Parkersburg Cons.	127	151	117	0
Parkersburg West	11	6	14	0
Richland, Jasper: Olney Cons.	94	62	101	1
Richland, Wayne: Calhoun Cons.	54	47	48	0
St. Clair: Freeburg	29	3	4	0
Saline: Cottage Grove	1	0	1	0
Eldorado Cons.	208	21	77	1
Eldorado East	15	7	12	0
Eldorado West	3	2	7	0
Francis Mills	1	0	5	0
Grayson	1	1	4	0
Harco	60	14	35	1
Harco East	17	3	12	0
Harrisburg	8	2	13	0
Long Branch South	1	0	4	0
Mitchellsville	2	0	4	0
Omaha West	6	1	6	0
Raleigh	47	1	16	0
Raleigh South	26	1	24	0
Roland West	1	0	5	0
Saline, Hamilton: Long Branch	8	3	23	0
Sangamon: New City	2	2	5	1
Roby	4	3	9	0
Roby West	1	0	2	0
Springfield East	1	0	2	1
Shelby: Clarksburg	2	1	7	0
Lakewood	8	4	11	0
Shelbyville Cons.	1	5	7	0
Stewardson	17	1	3	0
Wabash: Bellmont	1	3	6	0
Browns East	26	37	26	0
Friendsville Central	2	3	4	0
Friendsville North	3	11	22	0
Gards Point Cons.	29	5	26	0
Keensburg South	14	4	29	0
Lancaster Central	3	11	6	0
Lancaster East	4	0	12	0
Lexington	6	5	14	0
Mt. Carmel	309	138	101	0
Rochester	28	10	23	0

Wells in the New Pools*, March 2, 1960 (Continued)

County and Pool	Producing Wells	Abandoned Wells	Dry Holes	Drilling Wells
Wabash, Edwards: Berryville Cons.	3	16	26	0
Wabash, Lawrence: Lancaster	62	43	40	0
Washington: Ashley	14	1	12	0
Beaucoup	14	0	3	0
Beaucoup South	19	2	13	0
Cordes	101	53	22	0
Coulterville North	3	1	6	0
Dubois Cons.	93	20	64	0
Dubois Central	5	3	1	0
Elkton	1	1	3	0
Hoyleton West	1	0	1	0
Irvington	109	27	30	0
Irvington North	26	0	15	0
McKinley	12	20	25	0
New Memphis East	2	0	2	0
Okawville	5	0	5	0
Okawville North	3	0	5	0
Posen	4	0	4	0
Richview	2	2	7	0
Wayne: Coil	13	5	15	0
Coil North	4	0	2	0
Covington South	1	7	8	0
Goldengate North Cons.	32	12	38	0
Half Moon	63	4	24	0
Johnsonville Cons.	342	81	99	0
Johnsonville North	4	1	13	0
Johnsonville South	23	9	16	0
Johnsonville West	26	9	27	0
Keenville	43	10	23	0
Keenville East	2	1	4	0
Locust Grove	9	1	10	0
Locust Grove South	5	2	6	0
Mayberry	2	5	11	0
Mt. Erie North	6	6	19	1
Orchardville	8	1	9	0
Orchardville North	1	0	5	0
Rinard North	4	6	14	0
Zenith North	14	0	8	0
Zenith South	4	10	10	0
Wayne, Hamilton: Aden Cons.	94	18	33	4
Wayne, White: Barnhill	92	58	50	0
Wayne, White, Edwards				
Goldengate Cons.	333	92	204	1

Wells in the New Pools*, March 2, 1960 (Continued)

County and Pool	Producing Wells	Abandoned Wells	Dry Holes	Drilling Wells
White: Black River	1	0	2	0
Burnt Prairie South	2	2	4	0
Carmi	8	8	20	0
Carmi North	4	2	13	0
Centerville	4	6	14	0
Centerville East	107	14	41	0
Concord Cons.	125	32	48	0
Concord East Cons.	26	11	36	0
Crossville West	13	2	15	0
Enfield	18	2	14	0
Maunie East	2	3	2	0
Maunie North Cons.	144	21	55	1
Maunie South Cons.	96	47	49	0
New Harmony South (Ind.)	7	0	4	0
New Haven Cons.	34	2	11	0
Phillipstown South	1	2	4	0
Storms Cons.	264	75	120	3
Sumpter	12	1	17	0
Sumpter East	27	2	16	0
Sumpter North	15	0	10	0
Sumpter South	26	2	17	0
Sumpter West	1	0	3	0
Trumbull Cons.	61	15	59	1
White, Edwards: Phillipstown Cons.	374	111	212	0
White, Gallatin: Herald Cons.	412	114	268	2
Roland Cons.	671	175	263	3
White, Hamilton, Wayne:				
Mill Shoals	187	49	74	1
White, Wabash, Edwards				
New Harmony Cons.	1653	545	615	4
Williamson: Clifford	2	0	2	0
Corinth	10	0	9	0
Corinth East	1	0	3	0
Corinth North	1	0	2	0
Johnston City East	3	0	0	0
Marion	1	0	1	0
Marion East	2	0	2	0
	23,932	7,463	10,850	123

*Fields discovered since January 1, 1937, with the exception of those which have been abandoned.

Degree Days and Refined Petroleum Products Stocks a/

End of Month		Degree days b/ Illinois Cities			Central Refining District Stocks c/			
		Cairo	Chicago Airport	Springfield Airport	Gasoline	Kerosene	Distillate	Residual
April	1953	298	544	483	33,645	3,123	7,970	3,325
April	1954	100	354	255	39,907	4,092	9,557	4,213
April	1955	73	239	167	37,146	4,577	11,572	3,407
April	1956	236	532	464	37,200	3,164	8,562	3,810
April	1957	169	473	386	38,423	3,699	11,904	4,802
April	1958	190	406	354	39,309	3,363	11,261	4,523
May	1958	48	149	98	36,885	4,315	15,008	5,171
June	1958	0	61	23	34,979	5,219	18,163	5,130
July	1958	0	0	2	33,498	6,127	20,595	5,225
Aug.	1958	0	4	5	33,289	7,241	24,888	5,239
Sept.	1958	18	67	59	32,084	7,611	27,681	5,304
Oct.	1958	156	255	276	29,140	7,816	29,479	5,112
Nov.	1958	428	659	602	30,635	7,681	29,609	5,263
Dec.	1958	941	1,315	1,187	31,743	5,622	21,599	4,241
Jan.	1959	945	1,437	1,309	35,083	4,018	15,474	3,428
Feb.	1959	695	1,083	961	27,203	3,435	11,758	3,385
Mar.	1959	487	853	719	40,056	3,262	10,683	3,157
Apr.	1959	190	466	364	38,609	3,770	11,779	3,263
May	1959	26	114	39	36,451	4,534	15,384	3,968
June	1959	0	12	2	34,977	5,746	19,752	4,194
July	1959	0	0	0	32,056	6,491	22,409	4,421
Aug.	1959	0	0	0	32,162	7,874	27,374	5,490
Sept.	1959	2	62	56	31,071	7,618	28,857	6,356
Oct.	1959	196	406	339	30,028	7,437	31,520	6,784
Nov.	1959	660	939	871	30,023	6,538	26,767	5,991
Dec. d/	1959	684	898	865	32,684	5,703	23,985	5,385
Jan. e/	1960	820	1,137	1,082	36,697	5,028	21,644	5,140
Feb. f/	1960	826	1,132	1,114	38,717	4,543	20,271	4,986

a/ Degree days, U. S. Weather Bureau; stocks based on U. S. Bureau of Mines figures in thousands of barrels.
b/ Degree days are the number of degrees of temperature that the average temperature for each day falls below 65°F. Total for each month given.
c/ Includes states of Illinois, Indiana, Kentucky, Michigan, W. Ohio, and Tennessee.
d/ Degree days total for December; stocks as of January 1, 1960.
e/ Degree days total for January: stocks as of January 29.
f/ Degree days total for February: stocks as of February 12.

OIL AND GAS DEVELOPMENT MAPS

Available (Incomplete)

Base maps are available for the following areas showing wells drilled since January 1, 1956. Plotting of old wells and pools is not in progress.

FLAT ROCK (T. 4, 5, 6N., R. 10, 11, 12, 13W.).

ROBINSON (T. 7, 8, 9N., R. 10, 11, 12, 13W.).

Redrawn

The oldest development maps are being redrawn on new bases. In addition to oil and gas wells and dry holes as shown on the original set, the revised set will show salt water disposal wells, conversions or wells originally drilled for secondary recovery, and stratigraphic tests no longer confidential. Revised maps are available as follows:

20. SHAWNEETOWN (T. 7, 8, 9S., R. 9, 10, 11E.).

21. CARMI (T. 4, 5, 6S., R. 9, 10, 11E., 14W.).

22. McLEANSBORO (T. 4, 5, 6S., R. 6, 7, 8E.).

23. BENTON (T. 4, 5, 6S., R. 3, 4, 5E.).

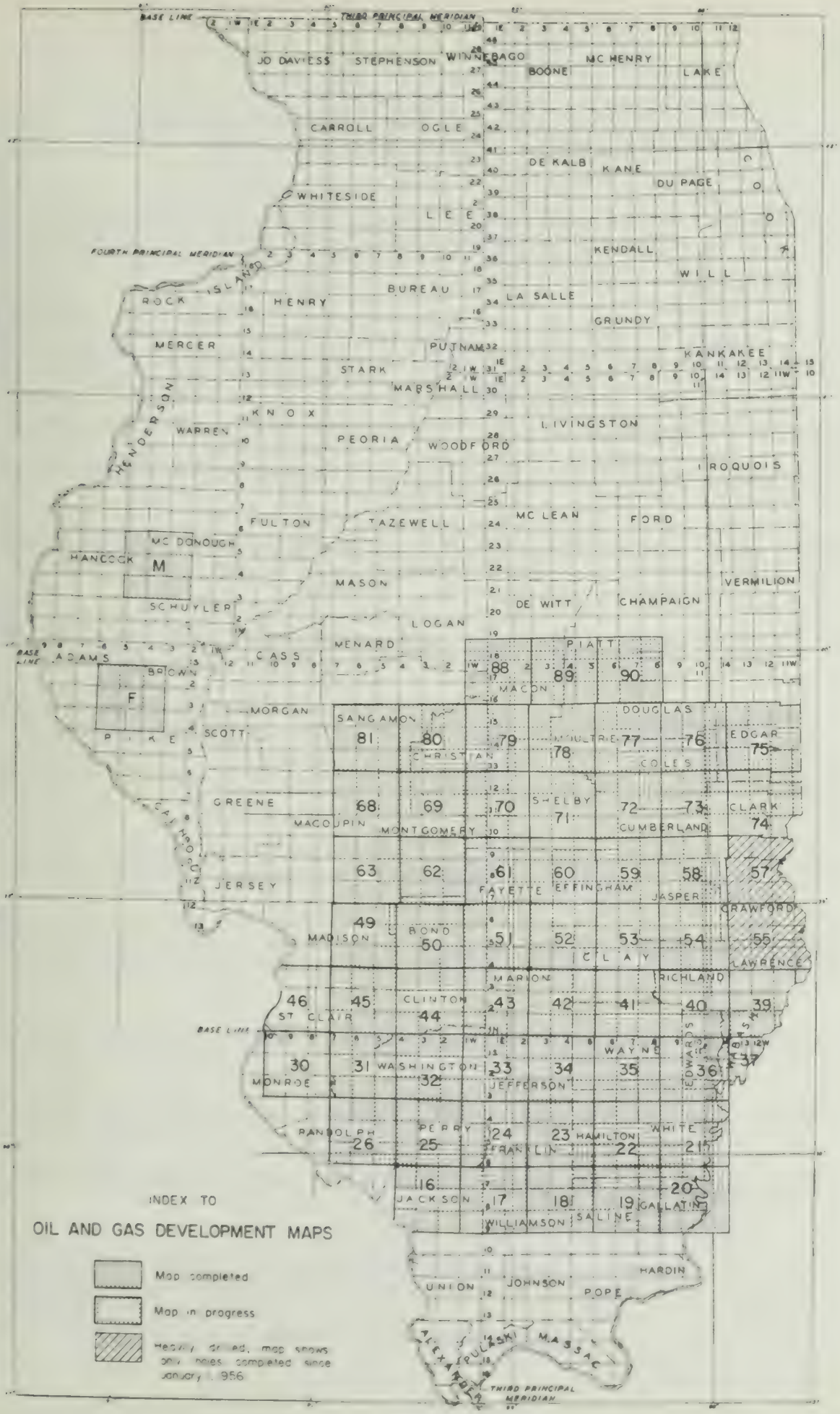
BASE LINE
THIRD PRINCIPAL MERIDIAN
JO DAVIESS
STEPHENSON
WINNEBAGO
BOONE
MC HENRY
LAKE
CARROLL
OGLE
DE KALB
KANE
DU PAGE
WHITESIDE
LEE
KENDALL
WILL
FOURTH PRINCIPAL MERIDIAN
ROCK ISLAND
HENRY
BUREAU
LA SALLE
GRUNDY
MERCER
PUTNAM
KANKAKEE
STARK
MARSHALL
HENDERSON
KNOX
WARREN
PEORIA
WOODFORD
LIVINGSTON
IROQUOIS
FULTON
TAZEWELL
MC LEAN
FORD
MC DONOUGH
HANCOCK
M
MASON
VERMILION
SCHUYLER
DE WITT
CHAMPAIGN
LOGAN
MENARD
PIATT
ADAMS
CASS
BROWN
F
MACON
MORGAN
SANGAMON
DOUGLAS
PIKE
SCOTT
CHRISTIAN
MOULTRIE
EDGAR
COLES
GREENE
MACOUPIN
MONTGOMERY
SHELBY
CUMBERLAND
CLARK
CALHOUN
JERSEY
FAYETTE
EFFINGHAM
JASPER
CRAWFORD
MADISON
BOND
CLAY
LAWRENCE
MARION
RICHLAND
ST CLAIR
CLINTON
WAYNE
EDWARDS
WASHINGTON
MONROE
JEFFERSON
RANDOLPH
PERRY
HAMILTON
WHITE
FRANKLIN
JACKSON
GALLATIN
WILLIAMSON
SALINE
UNION
JOHNSON
HARDIN
POPE
ALEXANDER
PULASKI
MASSAC
THIRD PRINCIPAL MERIDIAN
INDEX TO
OIL AND GAS DEVELOPMENT MAPS
Map completed
Map in progress
Heavily drilled, map shows only holes completed since January 1, 1956

DRILLING BY COUNTIES
WELLS COMPLETED BETWEEN FEBRUARY 4 AND MARCH 2, 1960,
AND WILDCAT WELLS DRILLING ON MARCH 2

(Abbreviations used in this report will be found on the last page.)
(Errata, old wells deepened, reconditioned old wells follow list of drilling wells.)

ADAMS COUNTY

1N, 6W

8, SE SE SE Likes, McGartland & Futhey #1 Pierce. Spd. 2-2-60. Comp. 2-17-60. TD 560'. D&A. Maquoketa sh., top 560'. WF*.

10, NW SE NE. Henry Schuster #1 Paul Heine. D&A (CDU)**3-2-60. Spd.2-12-60..WF.

17, NE SW NE. Ray McGartland #1 Martin. Drlg. 620' 3-2-60. Spd. 2-20-60. WF.

2N, 5W

14, NE NE NW. Paben & Paben #1 G. S. Walker. Spd. 2-8-60. Comp. 2-24-60. TD 880'. D&A. Trenton ls., top 850'. WF.

1S, 5W

25, NE SW SE. R. L. Moore #2 Stevens. Spd. 1-4-60. Comp. 2-10-60. TD 675'. D&A. Maquoketa sh., top 670'. WN (Kellerville Pool).

34, 340' from N. line, 340' from E. line, SE SE. Ray F. Starr #1 Ferris Krause. D&A (CDU) 3-2-60. Spd. 2-7-60. WN*** (Kellerville Pool).

34, SW SE NE. Ray F. Starr #2 Frank Lierly. Loc. 2-3-60. WN (Kellerville Pool).

35, 400' from S. line, 400' from W. line, NW. Ray F. Starr #1 Ollie Wear. Fsg. 604' 3-2-60. Spd. 2-12-60. WN (Kellerville Pool).

1S, 7W

31, 990' from N. line, 330' from E. line, NW. Quincy Twenty-Second Bldg. #1 Terstreip. Drlg. 682' 3-2-60. WF.

2S, 5W

2, NE NE NW. Ray F. Starr #1 C. A. Henricks. POP 3-2-60. Spd. 1-26-60. WN (Kellerville Pool).

2, NE SE NW. Ray F. Starr #1 Roy. Drlg. 392' 3-2-60. Spd. 2-26-60. WN (Kellerville Pool).

2, NW SE NW. Ray F. Starr #2 Roy. Loc. 3-2-60. WN (Kellerville Pool)

* Wildcat far - more than 2 miles from production.
** Completion data unreported; will be given when available; not included in total completions for month.
*** Wildcat near - from 1/2 to 2 miles from production.

ADAMS COUNTY (continued)

2S, 5W

3, NE NW NE. Gerald L. Crank #1 Padgett. Spd. 2-20-60. Comp. 3-2-60. TD 672'. D&A. Maquoketa sh., top 669'. WN (Kellerville Pool).

3, NE NE NE. Ray F. Starr #1 George G. Smith. SDR 450' 3-2-60. Spd. 2-13-60. WN (Kellerville Pool).

11, 550' from N. line, 330' from E. line, SW. Ray F. Starr #3 Dorus Huston. MIST 3-2-60. WN (Kellerville Pool).

12, SE NE NW. Ray F. Starr #7 Wendell Doole "A". NR 3-2-60. Spd. 8-28-59. WN (Kellerville Pool).

12, 520' from S. line, 350' from E. line, NW NE. Ray F. Starr #3 Mildred Milliron. NR 3-2-60. Spd. 9-5-59. WN (Kellerville Pool).

14, 340' from N. line, 450' from W. line, NW. Ray F. Starr #1 W. Padgett. Loc. 3-2-60. WN (Kellerville Pool).

16, NW NW NE. Lyle Brock #1 Lane. Spd. 12-10-59. Comp. 2-10-60. TD 835'. D&A. Trenton ls., top 734'. WF.

19, SE SE NE. H. F. Robison #1 Issac Goertz. Loc. 3-2-60. WF.

3S, 5W

15, SW NW NE. Development Assoc. #1 Charles Dillon. Spd. 2-9-60. Comp. 2-24-60. TD 525'. D&A. Maquoketa sh., top 519'. WN (Beverly Pool).

BROWN COUNTY

1N, 2W

29, 377' from S. line, 2064' from W. line, NW. Clinton Barker #1 E. J. Davies. Spd. 1-2-60. Comp. 3-2-60. TD 540'. D&A. Maquoketa sh., top 538'. WF.

31, NE NW SE. B. C. V. Devel. #1 Wayne Lanning. Spd. 1-21-60. Comp. 3-2-60. TD 665'. D&A. Maquoketa sh., top 654'. WF.

1N, 4W

7, SE SW NW. T & T Developers #1 Schone. SD 1591' 3-2-60. Spd. 1-10-60. WF.

28, SW SW SW. Reeter & Rezek #1 Stewart Garner. Spd. 1-2-60. Comp. 2-10-60. TD 700'. D&A. Maquoketa sh., top 689'. WF.

1S, 2W

25, SE SE SE. Rhea Fletcher #1 Russel Mohrman. SDR 460' 3-2-60. Spd. 1-25-60. WF.

33, 130' from S. line, 990' from W. line, SE NW. W. Wilkins & P. Gentile #1 Cox. Drlg. 140' 3-2-60. Spd. 2-28-60. WF.

1S, 3W

2, SE SE NE. Ben Prentiss #1 Ebbing. Spd. 1-28-60. Comp. 2-10-60. TD 934'. D&A. Trenton ls., top 864'. WF.

BROWN COUNTY (continued)

1S, 4W

3, NE SE NW. Mt. Sterling Oil Prod. #1-A McKeown. Running Csg. 402' 3-2-60. Spd. 1-19-60. WF.

3, 1213' from S. line, 660' from E. line, NW. Henry Mosbacher, Sr. #1 Manny Hrs. Drlg. 340' 3-2-60. Spd. 1-18-60. WF.

25, NW NE SE. Charles Formhals #1 Brownrigg. Drlg. 587' 3-2-60. Spd. 2-24-60. WF.

29, SE SE NW. Athene Dev. Co., Inc. #1 Herbert Orr. Abd. loc. 2-24-60. Spd. 2-4-60. WF.

30, S/2 SW SW. Harry Bullard #1 Bradney. Spd. 2-16-60. Comp. 3-2-60. TD 623'. D&A. Maquoketa sh., top 602'. WN (Kellerville Pool).

34, SE NE SW. Dan Teefey #1 Shoopman. Spd. 1-26-60. Comp. 2-10-60. TD 688'. D&A. Maquoketa sh., top 686'. WF.

2S, 3W

8, NW NE SW. Harold Lipe #1 Ebbing Bros. Spd. 2-4-60. Comp. 2-17-60. TD 839'. D&A. Trenton ls., top 815'. WF.

2S, 4W

4, NW NE NE. Dan Teefey #1 Jones. Spd. 12-21-59. Comp. 2-10-60. TD 684'. D&A (SO). Silurian ls., top 659'. WF.

4, NE NE NE. Dan Teefey #2 Jones. Loc. 3-2-60. WF.

5, NW NE SW. S & S Oil Co. #1 Bowen. Drlg. 545' 3-2-60. Spd. 2-23-60. WN (Siloam Pool).

5, SE SE NW. Pal Oil Acct. #1 Ingram. D&A (CDU) 3-2-60. Spd. 12-8-59. WN (Siloam Pool).

7, SE NE SE. Athene Dev. Co., Inc. #1 Markert. Drlg. 465' 3-2-60. Spd. 2-23-60. WN (Siloam Pool).

19, NE NE SW. Charles A. Davis #2 Nelson. Spd. 1-11-60. Comp. 2-24-60. TD 663'. D&A. Maquoketa sh., top 653'. WN (Siloam Pool).

22, SW NE SE. A. E. DeFratis #1 Markert. Loc. 3-2-60. WF.

26, 440' from S. line, 330' from E. line, SW. Eric Bock & A. J. Buck #1 Clara Orr. Spd. 2-3-60. Comp. 3-2-60. TD 700'. D&A. Trenton ls., top 648'. WF.

30, NE NE NE. H. F. Robison #1 Vernon McNear. Loc. 3-2-60. WF.

30, NE SW NW. J. Van Sice #1 Mayfield. Spd. 1-19-60. Comp. 2-10-60. TD 655'. D&A. Maquoketa sh., top 655'. WF.

CHRISTIAN COUNTY

13N, 1E

9, 990' from S. line, 1650' from W. line, SW. Continental Oil Co. #42 J. H. Lawrence. Spd. 10-9-59. Comp. 2-10-60. TD 2350'. PB 2322'. IP 13 BOP, 15 BW. Devonian ls., top 2301'. Acid. Assumption Consol. Pool.

13N, 3W

2, 330' from N. line, 347' from E. line, NW. Joe Simpkins #1 G. Hargis. Spd. 8-12-59. Comp. 2-10-60. TD 1867'. D&A (SO). Hibbard ss., top 1857'. Kincaid Consolidated Pool.

2, 325' from S. line, 460' from E. line, NW SW. Joe Simpkins #10 J. A. Linton. Spd. 5-13-59. Comp. 2-10-60. TD 1848'. IP 42 BOP. Hibbard ss., top 1834'. Frac. Kincaid Consolidated Pool.

2, 321' from N. line, 366' from W. line, SW. Joe Simpkins #11 J. A. Linton. Spd. 6-4-59. Comp. 2-10-60. TD 1823'. IP 56 BOP. Hibbard ss., top 1806'. Frac. Kincaid Consolidated Pool.

2, 330' from N. line, 426' from E. line, NW NW. Joe Simpkins #12 J. A. Linton. Spd. 7-31-59. Comp. 2-10-60. TD 1812'. IP 62 BOP. Hibbard ss., top 1802'. Frac. Kincaid Consolidated Pool.

2, 400' from S. line, 419' from E. line, SW NW. Joe Simpkins #13 J. A. Linton. Spd. 8-25-59. Comp. 2-10-60. TD 1833'. IP 17 BOP. Hibbard ss., top 1815'. Frac. Kincaid Consolidated Pool.

2, 365' from S. line, 464' from E. line, SW SW. Joe Simpkins #1 Ruth Smith. Spd. 5-4-59. Comp. 2-10-60. TD 1855'. IP 82 BOP. Hibbard ss., top 1840'. Frac. Kincaid Consolidated Pool.

2, 334' from N. line, 344' from W. line, SW SW. Joe Simpkins #2 Ruth Smith. Spd. 5-14-59. Comp. 2-10-60. TD 1847'. IP 35 BOP, 2 BW. Hibbard ss., top 1830'. Frac. Kincaid Consolidated Pool.

10, 380' from N. line, 330' from W. line, SW. Joe Simpkins #5 Kincaid Land Assoc. "A". Temp. abd. 2-10-60. Spd. 7-8-58. TD 1488'. Burlington-Keokuk ls., top 1373'. Kincaid Consolidated Pool.

11, 330' from N. line, 239' from W. line, NE SW. Joe Simpkins #1 Kincaid Land Assoc. - Pearson Comm. Spd. 10-5-59. Comp. 2-10-60. TD 1876'. D&A (SO). Silurian ls., top 1857'. Kincaid Consolidated Pool.

14, 330' from N. line, 204' from W. line, SW SW. Joe Simpkins #2 Peabody "C". Spd. 10-23-59. Comp. 2-10-60. TD 1851'. IP 11 BOP, 22 BW. Hibbard ss., top 1831'. Frac. Kincaid Consolidated Pool.

14, 288' from N. line, 190' from W. line, SW NW. Joe Simpkins #1 Peabody "D". Spd. 10-18-59. Comp. 2-10-60. TD 1872'. IP 9 BOP, 34 BW. Hibbard ss., top 1861'. Frac. Kincaid Consolidated Pool.

14N, 1W

4, SE NW NW. James D. Jordan #1 L. E. Pruett. WCC 4" 3-2-60. Spd. 2-10-60. WN (Mt. Auburn Consolidated Pool).

CHRISTIAN COUNTY (continued)

14N, 2W

4, NW SE SW. Harry Kime #1 Dacrem-Patton Comm. Spd. 1-23-60. Comp. 2-10-60. TD 1960'. D&A. Silurian ls., top 1911'. Mt. Auburn Consolidated Pool.

27, SW NE SE. Atkins & Hale #1 Perkins "B". D&A (CDU) 3-2-60. Spd. 2-13-60. WF.

14N, 3W

29, 395' from S. line, 377' from W. line, SE SE. Joe Simpkins #1 Baughman - D. Linton. Spd. 6-23-59. Comp. 2-10-60. TD 1776'. D&A. Silurian ls., top 1740'. Edinburg West Pool.

29, 319' from N. line, 280' from E. line, NW SE. Joe Simpkins #1 Henninger - Lillienstein Comm. Spd. 6-10-59. Comp. 2-10-60. TD 1774'. D&A. Silurian ls., top 1714'. Edinburg West Pool.

32, 457' from S. line, 188' from W. line, NW NE. Joe Simpkins #2 Becky. Spd. 5-6-59. Comp. 2-10-60. TD 1745'. IP 66 BOP. Silurian ls., top 1730'. Frac. Edinburg West Pool.

32, 302' from S. line, 239' from W. line, NE NE. Joe Simpkins #4 Becky. Spd. 7-22-59. Comp. 2-10-60. TD 1754'. D&A (SO). Silurian ls., top 1737'. Edinburg West Pool.

32, 316' from N. line, 527' from E. line, SW NE. Joe Simpkins #3 Becky Comm. Spd. 7-15-59. Comp. 2-10-60. TD 1750'. IP 55 BOP. Silurian ls., top 1732'. Frac. Edinburg West Pool.

32, 330' from N. line, 174' from E. line, SE NW. Joe Simpkins #1 Bryant. Spd. 9-24-59. Comp. 2-10-60. TD 1752'. IP 25 BOP, 4 BW. Silurian ls., top 1738'. Frac. Edinburg West Pool.

32, 316' from S. line, 276' from W. line, NE NW. Joe Simpkins #2 Geo. N. Neisewander. Spd. 7-1-59. Comp. 2-10-60. TD 1763'. D&A. Silurian ls., top 1751'. Edinburg West Pool.

15N, 1W

11, NW NW NW. Bernard Podolsky #2 Osborn "C". SDO, TD 1925' 3-2-60. Spd. 11-11-59. WN (Blackland Pool).

14, E/2 SE SE. Clifford B. Mansfield #1 Fred Bliler. SDO, TD 1937' 3-2-60. Spd. 1-10-60. WF.

21, SE NW SW. Schaefer Oil Co. #1 Chester Long. Spd. 1-8-60. Comp. 2-10-60. TD 1924'. IP 90 BOP, 156 BW. Silurian ls., top 1905'. Frac. Mt. Auburn Consolidated Pool.

22, NW NE SE. Baughman & Osborn #1 Clara Young. Spd. 1-18-60. Comp. 3-2-60. TD 1951'. IP 44 BOP. Silurian ls., top 1941'. Frac. Mt. Auburn Consol. Pool.

CHRISTIAN COUNTY (continued)

15N, 1W

22, NE NW SE. Baughman & Osborn #2 Harold Young. Spd. 1-16-60. Comp. 2-10-60. TD 1934'. IP 94 BOP. Silurian ls., top 1927'. Frac. Mt. Auburn Consol. Pool.

22, NW SE SE. Baughman & Osborn #1 Lyle Young. Spd. 1-12-60. Comp. 2-24-60. TD 1942'. IP 60 BOP, 9 BW. Silurian ls., top 1937'. Frac. Mt. Auburn Consolidated Pool.

23, NW SW SW. Henson Drlg. Co. #1 George C. Albers. Pits 3-2-60. WN (Mt. Auburn Consolidated Pool.

23, SW SE NW. Henson Drlg. Co. #1 J. D. Daniels. Pits 3-2-60. WN (Mt. Auburn Consolidated Pool).

30, SW SE SE. C. B. Mansfield #3 Davidson Comm. Spd. 1-23-60. Comp. 2-17-60. TD 1928'. PB 1921'. IP 94 BOP, 28 BW. Silurian ls., top 1914'. Frac. Mt. Auburn Consolidated Pool.

31, NW SE NW. C. B. Mansfield #1 Bailey. Spd. 12-18-59. Comp. 3-2-60. TD 1935'. IP 38 BOP, 26 BW. Silurian ls., top 1929'. Frac. Mt. Auburn Consolidated Pool.

32, NE SW NW. C. B. Mansfield #1-B Etta Barnett. Spd. 12-11-59. Comp. 2-24-60. TD 1933'. D&A. Silurian ls., top 1917'. Frac. Mt. Auburn Consolidated Pool.

15N, 2W

24, SW SE NE. H. F. Robison #7 Frank Long. Spd. 1-10-60. Comp. 3-2-60. TD 1906'. IP 40 BOP. Silurian ls., top 1891'. Frac. Mt. Auburn Consolidated Pool.

24, 330' from S. line, 490' from W. line, SW. C. B. Mansfield #1 Grace Montgomery "A". Spd. 1-20-60. Comp. 2-17-60. TD 1898'. D&A. Silurian ls., top 1891'. Frac. Mt. Auburn Consolidated Pool.

CLARK COUNTY

10N, 14W

23, SW NE SE. Clark & Bush #0-11 Shawver. Spd. 1-24-60. Comp. 2-24-60. TD 1447'. IP 100 BOP, tr. W. Carper ss., top 1351'. Frac. Casey Pool.

11N, 14W

5, SW SW SE. Jackson & Wrather #1 Fuller. Spd. 12-9-59. Comp. 2-10-60. TD 2415'. IP 75 BOP, 8 BW. Trenton ls., top 2276'. Frac. Westfield Pool.

5, 280' from S. line, 695' from E. line, SE NW. D. P. Knierim #1-A Smith Hrs. Spd. 12-4-59. Comp. 3-2-60. TD 2434'. IP 62 BOP, tr. W. Trenton ls., top 2284'. Acid. Westfield Pool.

9, SW NW NW. T. Rappe #1 Gasaway. Spd. 11-18-59. Comp. 3-2-60. TD 2428'. IP 63 BOP, tr. W. Trenton ls., top 2308'. Frac. Westfield Pool.

CLARK COUNTY (continued)

12N, 11W

24, NW SW SE. Joe Beckner #1 Douglas. Spd. 1-29-60. Comp. 2-10-60. TD 1050'. D&A. Ste. Genevieve ls., top 978'. WF.

CLAY COUNTY

3N, 6E

4, NE SE NW. March Drlg. Co. #1 Leonard Frost. Tstg. 3-2-60. Spd. 11-24-59. WN (Kenner North Pool).

3N, 7E

26, NW NE SE. Nat'l. Assoc. Pet. Co. #1 Martin - Hale Comm. "A". WOC 5" 3-2-60. Spd. 2-17-60. WN (Sailor Springs Consolidated Pool).

4N, 7E

1, S/2 SW NE. Francis M. Pierce #1 Crouse-Olney Baptist Assoc. Comm. Spd. 1-21-60. Comp. 2-17-60. TD 2925'. PB 2912'. IP 476 BOF (½" choke). McClosky ls., top 2904'. Sailor Springs Consolidated Pool.

1, NE SE SW. Willard McKinney #1 Monical. Spd. 1-27-60. Comp. 2-10-60. TD 2952'. D&A. Ste. Genevieve ls., top 2892'. Sailor Springs Consolidated Pool.

5N, 7E

29, NE SE SE. Black & Black Oil Co. #1 W. E. Brooks. SD 500' 3-2-60. Spd. 2-18-60. WN (Sailor Springs Consolidated Pool).

CLINTON COUNTY

2N, 2W

6, NE NW NE. A. Schierman #1 Diekamper. SD 1216' 3-2-60. Spd. 11-29-59. WF.

3N, 2W

31, SW SE SE. A. Schiermann #1 Hustedde-Rolfers. Loc. 3-2-60. WF.

CRAWFORD COUNTY

7N, 13W

13, 340' from E. line, 1200' from S. line, sec. Bell Bros. #1 Barnick. Spd. 2-9-60. Comp. 2-24-60. TD 1515'. D&A. Ste. Genevieve ls., top 1482'. Main Consolidated Pool.

31, 380' from N. line, 396' from E. line, NW. Pyramid Oil Co. #1-A Lewis Henry. Spd. 1-21-60. Comp. 2-24-60. TD 1060'. IP 15 BOP, tr. W. Pennsylvanian ss., top 936'. Main Consolidated Pool.

8N, 12W

26, SE SW SW. Paul Stortzum #1 M. Putnam. Spd. 2-20-60. Comp. 3-2-60. TD 1485'. D&A. Aux Vases ss., top 1475'. WN (Main Consolidated Pool).

DEWITT COUNTY

20N, 1E

17, SE SE SW. John P. Potsch #1 Taylor-Moore "A". TD 1638' 3-2-60. Spd. 12-16-59. WF.

DOUGLAS COUNTY

15N, 7E

2, 330' from S. line, 990' from W. line, W/2 Lot #3 NW. Theodore Myers #1 Mabel Dadcliff. D&A (CDU) 3-2-60. Spd. 2-22-60. Bourbon Consol. Pool.

EDGAR COUNTY

12N, 10W

5, SW SW SW. T. H. Gofourth #1 Minnis. SDR 650' 3-2-60. Spd. 12-5-59. WN (Elbridge Pool).

13N, 14W

10, NW SE NW. Frank Bolin #2 Francis Fell. Spd. 1-26-60. Comp. 2-17-60. TD 380'. D&A. Pennsylvanian ss., top 371'. Warrenton-Borton Pool.

EDWARDS COUNTY

1S, 14W

33, NE NW NW. Saber Oil Co. #1 Frank Crackel. Spd. 12-21-59. Comp. 3-2-60. TD 3068'. PB 2773'. IP 20 BOP, 35 BW. Cypress ss., top 2719'. Frac. Browns Pool.

2S, 10E

13, NW SE NW. N. V. Duncan #1 Bunting. Spd. 5-30-59. Comp. 3-2-60. TD 3185'. D&A (SO). Ste. Genevieve ls., top 3098'. Frac. & Acid. Albion Cons. Pool

EFFINGHAM COUNTY

6N, 5E

10, SE SE SE. Dale Hopkins #1 Keller. NR 3-2-60. Spd. 10-6-58. WN (Mason North Pool).

7N, 6E

8, NW SW NW. Dale Hopkins #1 Mersman. NR 3-2-60. Spd. 1-6-60. WN (Watson Pool).

FAYETTE COUNTY

4N, 1W

14, NE SE SW. David F. Herley #1 Henzmann. Spd. 1-23-60. Comp. 2-10-60. TD 1421'. D&A. Bethel ss., top 1414'. WN (Patoka West Pool).

34, 330' from N. line, 847' from W. line, SE NE. Canadian-American #1 Frank Brown. Spd. 1-21-60. Comp. 2-10-60. TD 3000'. D&A. Devonian ls., top 2868'. WF.

5N, 2E

12, NW NW NE. M. M. & S. Oil & Gas #1 Glubsenkamp. Spd. 1-29-60. Comp. 2-17-60. TD 1950'. D&A. Ste. Genevieve ls., top 1899'. WN (St. James Pool).

6N, 1W

6, NW SE NE, fractional sec. C. B. Earnest #1 R. D. Campbell. Loc. 3-2-60. WF.

FRANKLIN COUNTY

5S, 3E

6, 3650' from S. line, 4250' from E. line, sec. John C. Bowers #1 Plains Pipe Line Co. "A". Spd. 12-26-59. Comp. 2-10-60. TD 2800'. IP 125 BOP. Aux Vases ss., top 2793'. EXTENSION TO WHITTINGTON WEST POOL.

FRANKLIN COUNTY (continued)

5S, 3E

30, SW SE NE. H. O. Whittington #6 J. J. Pickens. WCC 5" 3-2-60. Spd. 12-16-59. WN (Whittington Pool).

30, NW NE SE. H. O. Whittington #7 Pickens. WCC 5" 3-2-60. Spd. 1-8-60. WN (Whittington Pool).

6S, 3E

31, 330' from N. line, 193' from E. line, SE NW. Nat'l. Assoc. Pet. Co. #1 Lindsey-Otterson. Spd. 1-24-60. Comp. 2-10-60. TD 2932'. D&A. Ste. Genevieve ls., top 2764'. Benton Pool.

7S, 3E

19, 1970' from S. line, 3446' from E. line, sec. Ross Bartmes #1 Ward Moore Comm. Spd. 12-28-59. Comp. 2-24-60. TD 2107'. IP 200 BOP. Tar Springs ss., top 2038'. Frac. West Frankfort Pool.

GALLATIN COUNTY

8S, 9E

26, NE NE SW. James E. Carter #3 Millie Mills. Spd. 1-8-60. Comp. 2-10-60. TD 2831'. PB 2810'. IP 80 BOP, 14 BW. Aux Vases ss., top 2778'. Frac. Inman West Consolidated Pool.

HAMILTON COUNTY

3S, 7E

31, SW SW SW. Slagter Prod. Corp. #1 B. K. Leach. NR 3-2-60. Spd. 11-23-59. WN (Aden South Pool).

4S, 7E

24, SE NE SW. A. J. Hammer #1 Morey. RURT 3-2-60. WN (Bungay Consol. Pool).

5S, 7E

21, NE NE NE. Collins Bros. #1 John Thompson. Spd. 11-2-59. Comp. 2-10-60. TD 3518'. D&A. Ste. Genevieve ls., top 3392'. WN (Thackeray Pool).

30, SW SW NW. Pure Oil Co. #1 C. M. Bozarth. Spd. 1-26-60. Comp. 2-10-60. TD 3346'. D&A. Ste. Genevieve ls., top 3202'. WN (Dale Consol. Pool).

6S, 7E

20, NE NW SE. W. Zuhone, Jr. #1 Steele et al. Spd. 1-9-60. Comp. 2-17-60. TD 3211'. IP 73 BOP, tr. W. McClosky ls., top 3182'. Acid. Dale Cons. Pool.

21, SE NW SW. Calvin Oil Co. #7 Mayberry. Spd. 1-10-60. Comp. 2-10-60. TD 3255'. IP 96 BOP, 18 BW. McClosky ls., top 3223'. Acid. Dale Consolidated Pool.

29, NE NE NE. Calvin Oil Co. #2 Hunt Bros. "A". Spd. 2-5-60. Comp. 2-17-60. TD 3270'. D&A (SO). Ste. Genevieve ls., top 3129'. Dale Consolidated Pool.

IROQUOIS COUNTY

25N, 12W

19, 330' from N. line, 336' from W. line, NE SE. John J. Affeld #1 Bell. Spd. 2-20-60. Comp. 3-2-60. TD 1310'. D&A. Trenton ls., top 1210'. WF.

JASPER COUNTY

5N, 9E

8, 860' from N. line, 330' from E. line, SE NW. H. C. Sanders #1 R. L. Worcester. Loc. 3-2-60. WN (Wakefield North Pool).

5N, 11E

6, NE SE NE. Samuel W. Humphrey #1 Joseph Spitzer et al. Spd. 1-27-60. Comp. 3-2-60. TD 2857'. IP 21 BOP. Rosiclare ss., top 2852'. Ste. Marie Pool.

6N, 10E

6, 330' from S. line, 230' from E. line, NE SW. Parrish-Ensminger #1 Clete Jensen. Spd. 1-6-60. Comp. 2-10-60. TD 2892'. PB 2790'. IP 30 BOP, 38 BW. Aux Vases ss., top 2752'. Frac. EXTENSION TO CLAY CITY CONSOLIDATED POOL.

19, NW SE SE. E & G Drlg. Co. #1 Acklin. D&A (CDU) 3-2-60. Spd. 1-2-60. Clay City Consolidated Pool.

19, 660' from S. line, 760' from W. line, NE SE. Gulf #3 Ira Maxwell. Spd. 2-20-60. Comp. 3-2-60. TD 2871'. D&A. Ste. Genevieve ls., top 2808'. Clay City Consolidated Pool.

31, 360' from S. line, 330' from E. line, SW SW. M. M. Spickler #1 Huss. Spd. 1-24-60. Comp. 2-24-60. TD 3014'. D&A. Ste. Genevieve ls., top 2896'. Clay City Consolidated Pool.

7N, 10E

16, SE NW SW. Frank Bolin #1 O. Earnest. NR 3-2-60. Spd. 11-28-59. WN (Clay City Consolidated Pool).

16, SE SW NW. E & G Drlg. Co. #1 Ed. Michl. NR 3-2-60. Spd. 8-22-59. WN (Clay City Consolidated Pool).

16, SW SE NW. E & G Drlg. Co. #2 Andrew Reisner. NR 3-2-60. Spd. 7-15-59. WN (Clay City Consolidated Pool).

16, NW SE SW. E & G Drlg. Co. #1 Katherine Schissel. NR 3-2-60. Spd. 7-15-59. WN (Clay City Consolidated Pool).

16, NE SW SW. E & G Drlg. Co. #2 Katherine Schissel. NR 3-2-60. Spd. 7-24-59. WN (Clay City Consolidated Pool).

20, NW NE NE. E & G Drlg. Co. #1 John L. Harvey, Sr. NR 3-2-60. Spd. 8-1-59. WN (Clay City Consolidated Pool).

21, 330' from S. line, 990' from W. line, SW NW. E & G Drlg. Co. #2 Cowger. NR 3-2-60. Spd. 7-25-59. WN (Clay City Consolidated Pool).

JASPER COUNTY (continued)

7N, 10E

21, NE SE NW. E & G Drlg. Co. #1 A. Reisner. NR 3-2-60. Spd. 7-6-59. WN (Clay City Consolidated Pool).

21, NW NE NW. E & G Drlg. Co. #3 Andrew Reisner. NR 3-2-60. Spd. 7-15-59. WN (Clay City Consolidated Pool).

21, SE SW SW. E & G Drlg. Co. #1 Schedlbauer et al. NR 3-2-60. Spd. 6-3-59. WN (Clay City Consolidated Pool).

28, NW SE NW. E & G Drlg. Co. #3 Ochs. NR 3-2-60. Spd. 10-12-59. WF.

31, NE NW SE. E & G Drlg. Co. #1 Leo Dhom. NR 3-2-60. Spd. 11-1-59. WN (Newton North Pool).

33, SE SW NW. Parrish & Ensminger #1 Raymond Bergbower. Spd. 1-24-60. Comp. 2-10-60. TD 2846'. D&A. Ste. Genevieve ls., top 2748'. Clay City Consolidated Pool.

JEFFERSON COUNTY

1S, 3E

9, NE SE SE. E & G Drlg. Co. #2 E. Myers. Spd. 1-26-59. Comp. 2-17-60. TD 2772'. IP 45 BOP. McClosky ls., top 2760'. Acid. Divide West Pool.

1S, 4E

17, NW NE SW. Canter Drlg. Co. #1 L. Barnett. Spd. 2-15-60. Comp. 3-2-60. TD 2877'. D&A. St. Louis ls., top 2852'. Divide East Pool.

4S, 2E

9, NE SW NW. Kewanee Oil #1 Muddy. WOC 5" 3-2-60. Spd. 12-8-59. WN (Elk Prairie Pool).

KANKAKEE COUNTY

31N, 11E

19, SW SW NW. E. V. Richardson #1 V. H. Goodknecht. Loc. 3-2-60. WF.

LAWRENCE COUNTY

2N, 11W

6, NE NW SW. Wm. Zuhone #3 Buchannon. Spd. 1-2-60. Comp. 3-2-60. TD 1653'. PB 1649'. IP 130 BOP. Cypress ss., top 1556'. Frac. Lawrence Pool.

7, 1290' from S. line, 330' from W. line, SW. C. E. Carr #2 Divers. Spd. 11-10-59. Comp. 2-24-60. TD 1841'. PB 1645'. IP 10 BOP. Cypress ss., top 1632'. Frac. Lawrence Pool.

3N, 11W

31, 650' from S. line, 1162' from E. line, NW. Coon Creek Oil Co. #0-11 Leighty. Spd. 1-2-60. Comp. 2-17-60. TD 1731'. PB 1597'. IP 75 BOP, 15 BW. Cypress ss., top 1570'. Frac. Lawrence Pool.

LAWRENCE COUNTY (continued)

3N, 11W

31, 1190' from S. line, 990' from E. line, SE NW. Coon Creek Oil Co. #0-12 Leighty. Spd. 1-5-60. Comp. 2-17-60. TD 1900'. PB 1593'. IP 120 BOP. Cypress ss., top 1576'. Frac. Lawrence Pool.

3N, 12W

3, 330' from S. line, 312' from W. line, SE. Hill Prod. Co. #1 Geo. Whittaker et al. Spd. 12-22-59. Comp. 2-10-60. TD 1701'. PB 1665'. IP 23 BOP, 103 BW. Cypress ss., top 1648'. Frac. Lawrence Pool.

16, 330' from N. line, 450' from E. line, NE SE. C. Zanetis #3-A Seed Hrs. Prod. (CDU) 3-2-60. Spd. 11-7-59. Lawrence Pool.

20, 440' from N. line, 330' from W. line, NW SE. Charles Carr #2 Croslow Hrs. Spd. 7-23-59. Comp. 2-24-60. TD 1836'. IP 2 BOP. Paint Creek ss., top 1812'. Frac. Lawrence Pool.

36, SE SW NW. Ohio Oil Co. #7 J. J. Gould Acc. 2. Spd. 11-22-59. Comp. 2-10-60. TD 1692'. PB 1667'. IP 9 BOP. Cypress & Paint Creek ss. Frac. Lawrence Pool.

3N, 13W

36, SE SW NW. Charles E. Carr #1 Reed. Spd. 6-15-59. Comp. 2-24-60. TD 2313'. D&A. Ste. Genevieve ls., top 2254'. WN (Ruark West Consolidated Pool).

MACON COUNTY

15N, 1E

6, SE NE SE. Jack Robinson #1 J. K. Usinger. D&A (CDU) 3-2-60. Spd. 2-13-60. Blackland Pool.

MACOUPIN COUNTY

7N, 7W

17, SW SE NW. L. W. Rambo #3 Mansholt. Spd. 2-4-60. Comp. 3-2-60. TD 530'. D&A. Pennsylvanian ss., top 517'. Staunton West Pool.

30, 970' from N. line, 400' from W. line, NW SW. Edwardsville Oil Co. #1 Rust. Spd. 1-29-60. Comp. 3-2-60. TD 551'. D&A. No sand. WF.

10N, 6W

2, SE NW SE. E & G Drlg. Co. #1 E. Malham. SD, TD 576' 3-2-60. Spd. 7-6-59. WF.

11, NW NW NE. E & G Drlg. Co. #1 Carlinville Nat'l. Bank. NR 3-2-60. Spd. 5-27-59. WF.

11N, 8W

3, NE SW SW. Reeter & Hirstein #1 Roberts. D&A (CDU) 3-2-60. Spd. 2-24-60. WF.

9, 850' from N. line, 330' from E. line, NE NE. William B. Reeter #1 Zelmar. Spd. 1-26-60. Comp. 2-17-60. TD 1340'. D&A. Silurian ls., top 1330'. WF.

MADISON COUNTY

3N, 6W

27, 672' from N. line, 660' from E. line, SW SE. Maryland Service Co., Inc. #1-S E. F. Kircheis. Spd. 4-14-59. Comp. 2-17-60. TD 5019'. D&A. Precambrian Granite, top 5012'. St. Jacob Pool.

4N, 5W

29, NW SW NE. Edward C. Kock #1 C. Jakel. To POP 3-2-60. Spd. 11-11-59. WF.

29, SE SE NW. Edward C. Koch #1 Stocker. Spd. 1-27-60. Comp. 2-17-60. TD 2713'. D&A. Trenton ls., top 2676'. WF.

4N, 9W

36, 490' from N. line, 330' from E. line, NE. H. R. Brase #1 Kyle. SDO 735' 3-2-60. Spd. 11-12-59. WF.

5N, 5W

8, 330' from N. line, 540' from W. line, NE SE. S. B. Schenk Drlg. Co. #2 Schenk. D&A (CDU) 3-2-60. Spd. 1-29-60. WF.

5N, 6W

28, SE SW SW. Geo. Cassens #1 Klenke. Temp. abd. 2-24-60. Spd. 6-13-59. TD 1784'. Devonian ls., top 1781'. WN (Marine Pool).

29, NW NW NE. Geo. Cassens #1 Schuetz. Temp. abd. (SO) 2-24-60. Spd. 6-4-59. TD 1773'. Devonian ls., top 1738'. Shot. WN (Marine Pool).

6N, 7W

20, 693' from S. line, 1052' from E. line, NE. Homeier & Weber #2 E. Myers. SD 3-2-60. Spd. 3-17-59. WF.

MARION COUNTY

1N, 1E

31, NE NE NW. T. M. Conrey #1 Ferrari-Thurston. D&A (CDU) 3-2-60. Spd. 1-26-60. Wamac Pool.

3N, 1E

4, NW NW SW. Joe Simpkins #3 Langenfeld "C". Spd. 6-3-59. Comp. 3-2-60. TD 1500'. PB 1373'. IP 22 BOP, 16 BW. Cypress ss., top 1362'. Frac. Patoka South Pool.

5, NW SE SW. R. H. Troop #2 Adams-Nattier Comm. Spd. 4-17-59. Comp. 3-2-60. TD 1652'. PB 1490'. IP 8 BOP, 12 BW. Bethel ss., top 1464'. Frac. Patoka South Pool.

5, NW NE SE. Joe Simpkins #1 Langenfeld "C". Spd. 5-26-59. Comp. 3-2-60. TD 1486'. IP 9 BOP, 14 BW. Bethel ss., top 1473'. Frac. Patoka South Pool.

4N, 1E

28, 150' from N. line, 556' from E. line, SW. David F. Herley #1 Village of Patoka Comm. Spd. 2-10-60. Comp. 3-2-60. TD 2997'. D&A. Devonian ls., top 2916'. Patoka Pool.

MONTGOMERY COUNTY
10N, 5W
12, NE NE NW. Murphy Oil Co. #1 L. E. Stiemen. RURT 3-2-60. WN (Raymond Pool).

MORGAN COUNTY
16N, 11W
28, NE NE SE. E. G. Byers #1 W. K. Baise. Loc. 3-2-60. WF.

PERRY COUNTY
4S, 1W
22, SW SW SE. T. R. Lindsay #1 Jos. Newborn et al. WOC 8" 3-2-60. Spd. 1-25-60. WN (Tamaroa Pool).

PIKE COUNTY
3S, 4W
2, NW NE SE. Ralph J. Orr #1 Orr. Drlg. 345' 3-2-60. Spd. 2-25-60. WF.

5, 350' from S. line, 350' from E. line, NE. John Beadleston #1 Neal Kurfman. MIM 3-2-60. WF.

6, 470' from S. line, 330' from E. line, SW SW. Paul Walden #1 C. J. Manley. Drlg. 120' 3-2-60. Spd. 2-14-60. WF.

22, 350' from S. line, 350' from W. line, NW. Dickinson Oil Co. #1 Bowman. Spd. 2-3-60. Comp. 2-17-60. TD 495'. D&A. Maquoketa sh., top 482'. WN (Fishhook Pool).

POPE COUNTY
13S, 5E
25, SW SW SE. Frank Bolin et al. #1 Harold Clanahan. Spd. 12-5-59. Comp. 2-10-60. TD 790'. D&A. Bethel ss., top 750'. WF.

13S, 6E
31, 42' from N. line, 557' from E. line, SW NE SW. Vick & Waite Oil Co. #1 Hillis Clanahan. Set pay string 3-2-60. Spd. 10-5-59. WF.

31, 222' from N. line, 330' from W. line, SW SE. Vick & Waite Oil Co. #1 Hal V. Trevillion. NR 3-2-60. WF.

14S, 6E
21, 230' from S. line, 202' from E. line, NW. Vick-Waite Oil Co. #1 Perry Chaney. NR 3-2-60. WF.

PULASKI COUNTY
14S, 1W
4, NW NW NE. Earl W. Lingle #1 Earl Atherton. NR 3-2-60. WF.

RANDOLPH COUNTY
4S, 5W
15, NW SW SW. C. A. Gutermuth #3 Prest. Spd. 12-16-59. Comp. 2-24-60. TD 2370'. IP 3 BOP, 150 BW. Silurian ls., top 2312'. Frac. Tilden Pool.

16, N/2 SE SE. Jet Oil Co. #8 H. Edmiston. Prod. (CDU) 3-2-60. Spd. 12-22-59. Tilden Pool.

RANDOLPH COUNTY (continued)

5S, 5W

7, 425' from N. line, 330' from E. line, SW. Cahill Drlg. Co. #1 Schaller-Wilson. Spd. 12-16-59. Comp. 3-2-60. TD 909'. D&A. Cypress ss., top 825'. Sparta South Pool.

5S, 7W

22, SE SE NE. Rochester & Goodell #1 V. Heinrick. Skid 30', to re-spud, 3-2-60. WF.

35, SE SW NE. Rochester & Goodell #1 J. H. Ledbetter. Loc. 3-2-60. WF.

RICHLAND COUNTY

3N, 9E

4, SW NW NE. Pure Oil Co. #51 John O. Coen. Spd. 12-16-59. Comp. 2-10-60. TD 3170'. IP 111 BOP, 21 BW. St. Louis ls., top 3054'. Acid. Clay City Consolidated Pool.

4N, 9E

25, NE SW NW. Pure Oil #9 Howard Cozel "B". Spd. 9-8-59. Comp. 2-10-60. TD 2606'. PB 2550'. IP 16 BOP, 223 BW. Cypress ss., top 2530'. Frac. Clay City Consolidated Pool.

ST. CLAIR COUNTY

3S, 7W

24, NW NW SW. P. J. Pflasterer #1 H. Kirchhoefer. MIRT 3-2-60. WF.

24, SW NW SW. P. J. Pflasterer #2 H. Kirchhoefer. SD 255' 3-2-60. Spd. 2-22-60. WF.

SALINE COUNTY

7S, 5E

30, SE SE NW. C. E. Brehm #3 Ritchey Comm. Spd. 11-28-59. Comp. 2-17-60. TD 3161'. IP 12 BOP. Aux Vases ss., top 3138'. Frac. Dale Consol. Pool.

8S, 5E

36, NE NE SW. Crawford Prod. Co. #1 Galleher. Loc. 3-2-60. WN (Harco East Pool).

8S, 7E

16, NW NE NE. R. Dwight Witherspoon #1 Alma Robertson. Spd. 1-5-60. Comp. 2-24-60. TD 2953'. PB 2630'. IP 192 BOF ($\frac{1}{4}$" choke). Cypress ss., top 2598'. Frac. Eldorado Consolidated Pool.

SANGAMON COUNTY

15N, 3W

31, NW NW. Burr-Oak Dev. Co. #1 E. B. Simpson. Spd. 2-15-60. Comp. 3-2-60. TD 1777'. D&A. Silurian ls., top 1734'. WF.

15N, 4W

20, SW SW SE. A. E. DeFratis #1 W. T. Herndon Est. MIRT 3-2-60. WN (Springfield East Pool).

SANGAMON COUNTY (continued)

15N, 4W

20, SW NW NW. A. D. Moody #1 M. B. Smith. Spd. 2-15-60. Comp. 3-2-60. TD 1596'. D&A. Silurian ls., top 1775½'. WN (Springfield East Pool).

21, NE SW SW. R. H. Troop #1 F. L. Clark. Tstg. 3-2-60. Spd. 2-2-60. WF.

22, NW NE SW. Robert Fisher et al. #1 Otis E. Fleming. Spd. 2-2-60. Comp. 2-10-60. TD 1680'. D&A. Silurian ls., top 1642'. WF.

28, 400' from N. line, 330' from E. line, NE NW. Schaefer Oil Co. #1 B. Wiltshire. Spd. 2-1-60. Comp. 2-17-60. TD 1680'. D&A. Silurian ls., top 1631'. WF.

15N, 5W

12, 696' from N. line, 330' from E. line, NW. Holvey Drlg. Co. #1 Fun Valley Farm. Loc. 3-2-60. WF.

SCHUYLER COUNTY

1N, 1W

4, NE NE SW. Cliff Perardi #1 Burnside. D&A (CDU) 3-2-60. Spd. 2-3-60. WF.

2N, 2W

9, NE SW SE. Pal Oil #1 Walker. Loc. 3-2-60. WF.

16, NE NW SW. Floyd Patterson #1 Young. Loc. 3-2-60. WF.

2N, 3W

7, SW SE NE. F. Barsi & N. Hillyer #1 Hillyer. Spd. 12-15-59. Comp. 2-10-60. TD 870'. D&A. Trenton ls., top 782'. WF.

3N, 1W

16, NE NE NE. Robert W. Lichtenberger #1 Chockley. NR 3-2-60. WF.

SCOTT COUNTY

13N, 13W

5, NW SW NE. Wm. R. Aydelott #1 Wm. R. Aydelott. SD 155' 3-2-60. Spd. 2-20-60. WF.

UNION COUNTY

11S, 1E

20, SW SE SW. Athene Dev. Co. #1 Wm. Burpo. Loc. 3-2-60. WF.

12S, 1W

11, NE SW. Athene Develop. Co. #1 Clarence Webb. NR 3-2-60. WF.

WABASH COUNTY

1N, 13W

33, SE NW NW. Kelley-Conrad-Kaye #1 Seitz-Alka Comm. Spd. 12-30-59. Comp. 2-24-60. TD 2544'. PB 2507'. IP 13 BOP, est. 50 BW. Bethel ss., top 2494'. Frac. New Harmony Consolidated Pool.

WABASH COUNTY (continued)
2S, 13W
31, SE NW NW. Crystal Oil Co. #1 G. Freeman. Spd. 2-14-60. Comp. 3-2-60. TD 2906'. D&A. Ste. Genevieve ls., top 2806'. WN (New Harmony Consolidated Pool).

WASHINGTON COUNTY
1S, 1W
23, 375' from N. line, 330' from E. line, NE SW. March Drlg. Co. #1 W. E. Brown. Spd. 1-20-60. Comp. 2-10-60. TD 2182'. D&A. Salem ls., top 1904'. Irvington Pool.

1S, 4W
18, NE NW NE. Collins Bros. #1 Adolph Jacabs. D&A (CDU) 3-2-60. Spd. 2-19-60. WN (New Memphis East Pool).

3S, 1W
33, SE NW NW. N. A. Baldridge #1 Bendrick. Spd. 11-3-59. Comp. 3-2-60. TD 1548'. PB 1315'. IP 8 BOP, 50 BW. Bethel ss., top 1335'. Dubois Central Pool.

WAYNE COUNTY
1N, 9E
17, SW NW NE. Jack Inglis Oil Prop. #1 Frederich. Spd. 11-16-59. Comp. 2-17-60. TD 3293'. PB 3210'. IP 25 BOP, 25 BW. Aux Vases ss., top 3159'. Frac. EXTENSION TO MT. ERIE NORTH POOL.

1S, 7E
3, NW NE NW. Tamarack Pet. Co. #1 F. T. Brach "B". Spd. 12-15-59. Comp. 2-10-60. TD 4140'. PB 3209'. IP 33 BOP, 40 BW. McClosky ls., top 3154'. Acid. Clay City Consolidated Pool.

2S, 7E
21, C NE SE. Allen Beard #1 Walter G. Attebury. MIM 3-2-60. WN (Aden Consolidated Pool).

2S, 9E
5, NE NW SE. Alva C. Davis #2 Crews. Spd. 11-24-59. Comp. 2-10-60. TD 3422'. PB 3360'. IP 37 BOP, est. 10 BW. Aux vases & Rosiclare ls. Acid. Goldengate North Consolidated Pool.

WHITE COUNTY
4S, 10E
35, SW NE SW. B. Michael Beeler, #2 Pearl Given. Spd. 12-23-59. Comp. 2-24-60. TD 3040'. PB 3001'. IP 68 BOP, tr. W. Aux Vases ss., top 2982'. Frac. Phillipstown Consolidated Pool.

4S, 14W
17, 334' from N. line, 365' from W. line, NE NW. Texaco, Inc. #6 Glaze Unit "E". Spd. 11-3-59. Comp. 2-17-60. TD 2862'. PB 2859'. IP 8 BOP, 44 BW. Cypress, Paint Creek and Aux Vases ss. Frac. New Harmony Consolidated Pool.

WHITE COUNTY (continued)

5S, 8E

26, NE NE SW. Dee Drlg. Co. #1 Hillyard. RURT 3-2-60. WN (Trumbull Consolidated Pool).

5S, 9E

5, SE NW SW. Slagter Prod. Corp. #1 E. Kallenbach. Spd. 1-12-60. Comp. 2-17-60. TD 3302'. D&A. Ste. Genevieve ls., top 3240'. WN (Trumbull Consolidated Pool).

32, SE NW NE. Athene Dev. Co., Inc. #1 Duncan Comm. Spd. 2-22-60. Comp. 3-2-60. TD 3270'. D&A (SO). Ste. Genevieve ls., top 3156'. Roland Consolidated Pool.

5S, 10E

11, SW NE SE. Nat'l. Assoc. Pet. Co. #1 Garner "B". Loc. 3-2-60. WN (Phillipstown Consolidated Pool).

22, NW NW NE. Triangle Oil #1 Ray Raglin. Spd. 1-14-60. Comp. 2-17-60. TD 2742'. D&A. Cypress ss., top 2732'. Storms Consolidated Pool.

6S, 9E

3, SW NW SE. Dwight Witherspoon #1 N. M. Brockett. Spd. 7-20-59. Comp. 2-24-60. TD 3206'. D&A (SO). Ste. Genevieve ls., top 3104'. WN (Storms Consolidated Pool).

6S, 10E

7, NW SW NW. Parker Bros., Inc. #2 E. McCarty "A". Spd. 12-5-59. Comp. 2-10-60. TD 3008'. PB 2986'. IP 30 BOP, est. 100 BW. Aux Vases ss., top 2948'. Frac. Storms Consolidated Pool.

7S, 9E

2, NE NW NW. Tartan Oil #1 M. Dagley. Spd. 12-5-59. Comp. 3-2-60. TD 2387'. PB 2380'. IP 6 BOP, 15 BW. Tar Springs ss., top 2374'. Frac. & Shot. Herald Consolidated Pool.

WHITESIDE COUNTY

21N, 3E

25, 990' from S. line, 330' from W. line, NE. A. A. Potter #1 Holcomb. SD at 1035' 3-2-60. Spd. 8-11-59. WF.

WILLIAMSON COUNTY

8S, 1E

2, 330' from S. line, 170' from E. line, SW. Nat'l. Assoc. Pet. Co. #1 Lindsay-Sanders. Spd. 2-17-60. Comp. 3-2-60. TD 2609'. D&A. Ste. Genevieve ls., top 2454'. Clifford Pool.

9S, 3E

15, NE SE SE. Kelley, Conrad & Kaye #2 Robertson Comm. "A". Spd. 12-2-59. Comp. 2-17-60. TD 2347'. D&A. Bethel ss., top 2299'. Marion East Pool.

OLD WELLS REWORKED

FRANKLIN COUNTY
7S, 3E
2, NE SE NE. Grayville Csg. Pulling Co. (was C. E. Durham) #1 Westbrook "F". Comp. 2-17-60. TD 3310'. D&A. Ste. Genevieve ls., top 3114'. Thompsonville East Pool. Formerly D&A.

JEFFERSON COUNTY
1S, 1E
8, NW SW NE. C. House & J. Gholson (was Nat'l. Assoc.) #1-B Hartley. SD 3-2-60 WN (Cravat West Pool). Formerly D&A.

LAWRENCE COUNTY
2N, 12W
30, 990' from S. line, 1730' from W. line, SW. E. Whitmer (was B. Kidd) #1 C. E. Kelsey. Comp. 2-24-60. TD 2013'. D&A. Glen Dean ss., top 1998'. Frac. WN (Lancaster East Pool). Formerly D&A.

MOULTRIE COUNTY
15N, 5E
22, 990' from N. line, 400' from W. line, SE. Harold C. Sanders #1 L. L. Harrison. To MIRT 3-2-60. WF. Formerly D&A.

WASHINGTON COUNTY
3S, 5W
31, NE NW SE. W. F. Seiglar #1 W. Graham. NR 3-2-60. WF. Formerly was temp. abd.

WAYNE COUNTY
1N, 6E
20, SE SW NW. Calvert Pet. Co. (was G. C. Parker) #1 Emma Pennington. Comp. 2-10-60. TD 3294'. PB 3190'. IP 5 BOP, 69 BW. Rosiclare ss., top 3177'. EXTENSION TO JOHNSONVILLE CONSOLIDATED POOL. Formerly D&A.

WHITE COUNTY
5S, 8E
29, NE NE SW. Joe Dull #1 Dale Price Comm. Temp. abd. 2-24-60. TD 3439'. Ste. Genevieve ls., top 3307'. Enfield Pool. Formerly D&A.

7S, 11E
18, 2000' from S. line, 15' from E. line, SW. J. S. Carter (was M&M) #1 Ottie B. Allyn (was #1 A. Allyn). SD 3-2-60. WN (New Haven Consolidated Pool). Formerly D&A.

Fr. 18, 1650' from S. line, 990' from W. line, sec. J. S. Carter (was Ralph Halbert) #1 Allyn-Curtis (was #1 Abijah Allyn). MIST 3-2-60. WN (New Haven Consolidated Pool). Formerly D&A.

WINNEBAGO COUNTY
44N, 2E
24, SW NW NW. Ivan A. Seele et al. #1 Seele. Drlg. 3150' 3-2-60. WF. Formerly a junked hole.

ERRATA

WHITE COUNTY

On page 46 of the November 1959 drilling report, the location of the Coy Oil, Inc., #2 Finney, 14-5S-8E, should be changed from SW SW SE to SW SE SE.

PRODUCING WELLS PLUGGED - DECEMBER 29 to FEBRUARY 3, 1960*

Data furnished by Department of Mines and Minerals, Springfield, Illinois

Company	Farm and Well Number	Location	Total Depth in Feet	Date Plugged	Pool Name
		BOND COUNTY			
Nat'l. Assoc. Pet. Co.,	Francis J. Zeller #1-A	330'NL, 300'WL, NE SW, 35-6N-5W	654	1-27-60	New Douglas South
		CLARK COUNTY			
G. E. Bennett,	Piersall #1	NE SE SE, 23-10N-14W	1606	1-23-60	Johnson No.
		CLAY COUNTY			
Gulf Oil Corp.,	R.G. Gibson #1	SW SW NE, 17-3N-6E	2762	1-27-60	Kenner No.
" " " ,	" " " #2	SE SW NE, 17-3N-6E	3000	1-30-60	" "
Don Slape Drlg. Co.,	Frank Keunstler #1	SE SE SW, 15-4N-8E	3046	1-11-60	Passport W.
		CLINTON COUNTY			
Goldsmith & Murphy,	C. Murphy B#4	C NE NW, 2-2N-2W	2583	1-8-60	Boulder
		CRAWFORD COUNTY			
Ohio Oil Co. by assignment,	F.L. Dewey #9	630'SL, 490'EL, SW SE, 16-6N-13W	950	12-28-59	Main Consol.
" " " " " ,	" " " #7	250'SL, 440'EL, SW SE, 16-6N-13W	947	12-21-59	" "
" " " " " ,	H.F. Dee #6½	SW NW, 32-7N-13W	982	12-24-59	" "
" " " " " ,	F.L. Dewey #4	245'NL, 220'WL, SE SE, 16-6N-13W	946	1-11-60	" "
" " " " " ,	" " " #1	660'SL, 230'EL, SE SE, 16-6N-13W	939	12-15-59	" "
" " " " " ,	H. Martin #3	140'NL, 90'EL, NE NW, 22-6N-13W	1050	1-8-60	" "
" " " " " ,	R.L. Wilson ac 2 No. 2	1150'NL, 1180'EL, NE SE, 13-7N-13W	998	11-27-59	" "
W.W. Seybert,	W.E. Mitchell #1	660'SL, 200'EL, NE, 16-6N-13W	954	1-6-60	" "

* Includes some wells plugged earlier but not previously reported.

PRODUCING WELLS PLUGGED - DECEMBER 29 to FEBRUARY 3, 1960 (continued)

Company	Farm and Well Number	Location	Total Depth in Feet	Date Plugged	Pool Name
		CRAWFORD COUNTY (continued)			
W.W. Seybert,	S. Tohill Well No. 8	130'NL, 660'WL, NW SW, 22-6N-13W	1017	12-19-59	Main Consol.
Mahutska Oil Co.,	J. Shire #9	200'NL, 200'WL, SE SE, 10-6N-13W	952	12-16-59	" "
" " " ,	C. & J. Shire #3	660'SL, 200'EL, SW SE, 10-6N-13W	978	1-12-60	" "
" " " ,	C. Shire #10	660'SL, 200'WL, SE, 10-6N-13W	970	1-27-60	" "
Peter Grace (Ohio Oil by assignment),	Pearl Dee #17	600'NL, 465'WL, NW NE, 5-6N-13W	928	1-16-60	" "
" " " " " "	, Pearl Dee #1	135'NL, 230'WL, NW, 5-6N-13W	932	1-11-60	" "
W.W. Seybert,	Susan Tohill Well No. 2	225'SL, 220'WL, NW SW, 22-6N-13W	883	1-9-60	" "
E.M. Treat & Co.,	Paris Drake Well No. 12	650'SL, 200'WL, NE SW, 10-7N-13W	992	1-5-60	" "
" " " " " , " " "	No. 1	200'SL, 200'WL, NE SW, 10-7N-13W	1006	1-2-60	" "
Mahutska Oil Co.,	C. & J. Shire #1	200'SL, 200'EL, SW SE, 10-6N-13W	982	1-19-60	" "
		EDWARDS COUNTY			
Charles E. Skiles,	Broster #4 "E"	200'SL, 1000'WL, NE SE, 34-2S-14W	2737	1-11-60	New Harmony Consol.
Magnolia Pet. Co.,	C. C. Brake #3	SW NE SW, 31-2N-14W	3167	1-8-60	Parkersburg Consol.
" " " , " " "	#1	C NE SW, 31-2N-14W	3240	1-7-60	" "
		GALLATIN COUNTY			
Carter Oil Co.,	Kerwin #11-W	SE NW SW, 11-8S-10E	2416	12-22-59	Inman East Consol.
		JASPER COUNTY			
Athene Dev. Co., Inc.,	Edward Fitzmaurice #1	C N/2 NE NE, 30-7N-11E	2506	1-23-60	Clay City Consol.
		LAWRENCE COUNTY			
Ohio Oil Co. (by assignment),	W.A. Gould No. 33	NE NE NE, 35-3N-12W	1758	12-23-59	Lawrence Consol.

PRODUCING WELLS PLUGGED - DECEMBER 29 to FEBRUARY 3, 1960 (continued)

Company	Farm and Well Number	Location	Total Depth in Feet	Date Plugged	Pool Name
		LAWRENCE COUNTY (continued)			
E. H. Everett,	J. D. Madding #10	330'SL, 10'EL, SW SW, 30-4N-12W	1500	12-24-59	Lawrence Consol.
Ohio Oil Co. (by assignment),	J.D. Madding #22	180'SL, 640'EL, SE SW, 30-4N-12W	1911	12-9-59	" "
Riddle Oil Co.,	G.W. Stevenson Well No. 10	638'NL, 174'WL, NW NE, 29-5N-11W	930	1-26-60	" "
Ohio Oil Co.,	S.H. Abernathy No. 7	70'SL, 90'WL, SW SW, 31-4N-12W	1687	1-8-60	" "
" " " ,	" " " " 10	550'SL, 550'EL, SW SW, 31-4N-12W	1685	1-22-60	" "
Key Oil Co.,	Ricker #1	NW NE SE, 29-5N-11W	963	1-7-60	Main Consol.
		WABASH COUNTY			
Hampton Oil Co., Inc.,	Albert Alka #1	NW SE NE, 21-1N-12W	2396	1-5-60	Allendale
Joe B. Williams,	Sieler #1	620'NL, 330'WL, NE SW, 27-1N-12W	2337	1-3-60	"
" " " ,	" #2	SW NE SW, 27-1N-12W	1455	1-3-60	"
Burr Lambert,	H. Arnold #5	1348'SL, 1834'EL, SE, 33-1S-14W	3016	1-7-60	Browns
C.E. Skiles,	Ceney B-1	SE SW NW, 32-1S-13W	2932	1-7-60	New Harmony Consol.
		WASHINGTON COUNTY			
Texas Co.,	W. Reichmann #1	NE SW SE, 4-1S-4W	2373	1-11-60	Okawville N.
		WAYNE COUNTY			
Don Slape,	Courtright #2	NW SW NW, 15-1S-7E	3176	1-6-60	Clay City Consol.
John Oslager,	Pavloska #1	NW NW SW, 2-1S-7W	3244	12-31-59	" " "
Robinson-Puckett, Inc.,	Osborn #1	W/2 NE SW, 17-2S-8E	3389	12-30-59	" " "
		WHITE COUNTY			
Nat'l. Assoc. Pet. Co.,	Henry Garner #3	NW NW NE, 12-5S-10E	2325	1-25-60	Phillipstown Consol.

DRY HOLES PLUGGED - DECEMBER 29 to FEBRUARY 3, 1960*

Data furnished by Department of Mines and Minerals, Springfield, Illinois

Company	Farm and Well Number	Location	Total Depth in Feet	Date Plugged	Wildcat or Pool Name
		ADAMS COUNTY			
Ray F. Starr,	Doris Huston #2	420'NL, 360'WL, SW SW, 2-2S-5W	760	1-6-60	Wildcat
John E. Carlson,	Earl Higley #1	S/2 SE NE, 23-1N-5W	720	1-15-60	"
Richard L. Moore,	Stevens #2	NE SW SE, 25-1S-5W	675	2-2-60	"
A.F. Voggetzer,	Roy #1	SE SE SW, 11-1S-5W	672	1-25-60	"
		BOND COUNTY			
W.T. Frederking,	Ivan Bassett et al. #1	SW SE NW, 35-6N-5W	657	12-30-59	New Douglas South
		BROWN COUNTY			
Richard L. Moore,	Robinson #2	SE NE SW, 8-2S-4W	575	1-18-60	Siloam
Reeter & Hirstein,	Davis #10	NW NE NE, 17-2S-4W	610	1-11-60	"
John M. Metzger,	Rollie Greiwe #1	NE SE NW, 31-2S-3W	648	1-1-60	Wildcat
Raymond Brinkley,	Lidgard #1	NW NW SW, 30-2S-3W	720	1-7-60	"
Clinton Barker,	E. J. Davies	377'SL, 2064'WL, NW, 29-1N-2W	540	1-7-60	"
Chas. A. Davis,	Nelson #1	NE NW SE, 19-2S-4W	630	12-29-59	"
August D. Onken,	Harvey Dean Whiteside #1	SE SW SW, 11-2S-4W	882	12-31-59	"
Lemoyne Rich,	Bower #1	E/2 SE NW, 10-2S-3W	623	1-25-60	"
J.D. Turner,	Della Childers #1	330'SL, 330'EL, SE, 33-1S-4W	619	2-2-60	"
Collins Bros. Oil Co.,	Daniel McNeff #1	SW NE SE, 6-2S-4W	637	1-14-60	"
" " " " ,	McNeff Comm. #1	SW NW SE, 5-2S-4W	685	1-19-60	"
S & S Oil Co.,	Pearl Reich #1	SW SE NW, 26-2S-4W	484	1-16-60	"
B.C.V. Development,	Wayne Lanning #1	NE NW SE, 31-1N-2W	665	2-1-60	"
		CHRISTIAN COUNTY			
Harry M. Kime,	Patton-Deeren Comm. #1	NW SE SW, 4-14N-2W	1960	1-29-60	Mt. Auburn Consol.
Perrine & Perrine,	Stattner #1	330'SL, 940'EL, SW, 23-12N-1W	2575	1-5-60	Wildcat
Harold Mansfield,	Buzan #1	NW SW SW, 28-15N-1W	1947	1-5-60	"
E.L. Whitmer,	Swope Heirs #1	NW NW NW, 18-15N-2W	1795	1-14-60	"

* Includes some wells plugged earlier but not previously reported.

DRY HOLES PLUGGED - DECEMBER 29 to FEBRUARY 3, 1960 (continued)

Company	Farm and Well Number	Location	Total Depth in Feet	Date Plugged	Wildcat or Pool Name
		CLARK COUNTY			
Echo Oil Co.,	Sally Pence #1	NE NE NE, 12-11N-14W	495	1-29-60	Wildcat
		CLAY COUNTY			
V.S.&S. Drlg. Co.,	Ester Genaust #1	NW NE SW, 2-5N-6E	2842	1-15-60	Hord
Jet Oil Co.,	Lee #2	NE SW NW, 14-3N-5E	2867	1-13-60	Kenner West
East Central Developing Co., Inc.,	C. H. Anderson #1	SE NE SW, 28-4N-8E	3050	1-27-60	Sailor Springs Cons
Keystone Oil Co.,	Woomer-Campbell Comm. #1	SE NW NW, 11-2N-5E	4620	1-5-60	Xenia East
R.K. Pet. Corp.,	James F. Moore #1	NE SE NE, 15-2N-6E	3165	1-29-60	Wildcat
		CLINTON COUNTY			
Al Schiermann,	Delkemper #1	NE NW NE, 6-2N-2W	1215	12-4-59	"
		COLES COUNTY			
Schaefer Oil Co.,	Tracey-Brewster Comm. #1	SE NE NW, 27-13N-7E	1930	1-27-60	Mattoon No.
Hill Production Co.,	Brewster #1	NW NE NW, 27-13N-7E	1939	1-10-60	" "
Development Assoc., Inc.,	Gorten Taylor #1	NE SE NE, 27-13N-7E	1959	12-7-59	Wildcat
		CRAWFORD COUNTY			
C.G. Hardin,	Fox-Rivers #1	SE SE SW, 15-6N-11W	927	1-26-60	Main Consol.
Ross Wyman,	Rush-Funk #1	330'NL, 370'WL, NE NE, 34-6N-12W	1728	12-30-59	" "
Herman Brinkley,	Ray Henry #2	NW NE NE, 27-7N-13W	1010	12-31-59	" "
" "	, John Walters et al. #1	SE NE NE, 27-7N-13W	954	1-6-60	" "
		CUMBERLAND COUNTY			
Charles E. Carr,	Holsapple #1	NE NE SW, 9-9N-9E	2648	1-14-60	Wildcat
		DEWITT COUNTY			
John H. Potsch,	Taylor-Moore "A" #1	SE SE SW, 17-20N-1E	1638	12-30-59	"
		DOUGLAS COUNTY			
Jet Oil Co.,	Clarence Coombes #6	SW NW NE, 7-14N-8E	1742	1-7-60	"
		EDGAR COUNTY			
Frank Bolin,	Francis Fell #2	NW SE NW, 10-13N-14W	383	1-30-60	Warrenton-Borton

DRY HOLES PLUGGED - DECEMBER 29 to FEBRUARY 3, 1960 (continued)

Company	Farm and Well Number	Location	Total Depth in Feet	Date Plugged	Wildcat or Pool Name
		FAYETTE COUNTY			
Hawk Oil Producers,	C. R. Salzman #3	NW SW SW, 15-5N-4E	2283	1-8-60	Laclede
J.E. Carter,	William Smail #1	NE NE SE, 25-6N-2E	1890	1-8-60	St. James
David F. Herley,	Heinzmann #1	NE SE SW, 14-4N-1W	1421	1-27-60	Wildcat
R.H. Troop,	Lucy Williams #1	SE SW SE, 23-4N-1W	1475	1-11-60	"
		FRANKLIN COUNTY			
Nat'l. Assoc. Pet. Co.,	Lindsay-Otterson #1	330'NL, 193'EL, SE NW, 31-6S-3E	2930	2-3-60	Benton
Ralph W. Choisser,	Westbrook #1-A	SW NW SE, 11-7S-4E	3177	12-20-59	Thompsonville East
C.E. Brehm Drlg.,	Westbrook "J" #2	SE SE NE, 12-7S-4E	3189	11-24-59	" "
Kewanee Oil Co.,	Plains #15	SE NW SW, 12-5S-2E	2922	12-2-59	Whittington West
		HAMILTON COUNTY			
Rockford Pet. Co.,	Mayberry et al. #2	SW SE SE, 20-6S-7E	3272	1-13-60	Dale Consol
Slagter Producing Corp.,	Ivan McCallister #1	NE SW NE, 16-6S-6E	3263	12-31-59	" "
" " " ,	B.K. Leach #2	SW NW SW, 31-3S-7E	3450	1-10-60	Wildcat
		JASPER COUNTY			
Parrish-Ensminger,	Raymond Bergbower #1	SE SW NW, 33-7N-10E	2845	2-1-60	Clay City Consol.
M.M. Spickler,	Clifford Huss #1	360'SL, 330'EL, SW SW, 31-6N-10E	3014	2-1-60	" " "
Parrish-Ensminger,	Earl McDuffee #1	SW SW SW, 12-6N-9E	2967	1-22-60	Newton
M.M. Spickler,	Keller #1	W/2 NW SW, 36-6N-10E	2842	1-22-60	Ste. Marie West
Sun Oil Co.,	Wilbert C. Johnson et al. #1	NW NW SE, 27-6N-14W	2724	1-29-60	Wildcat
		JEFFERSON COUNTY			
Kewanee Oil Co.,	Woelfel #1	NW SW SW, 24-4S-2E	2826	1-28-60	Ina
W. Leon Wright,	Jefferson Oil & Gas Co. #1	NE NE SW, 32-3S-2E	2903	1-25-60	Waltonville
Jet Oil Co.,	Chloe Nooner - Warren Berg #1	SE SW SE, 22-4S-4E	3407	1-21-60	Wildcat
		KANKAKEE COUNTY			
Sam Ball,	A. Fritz #1	NW SW NW, 2-30N-9E	300	1-29-60	"

DRY HOLES PLUGGED - DECEMBER 29 to FEBRUARY 3, 1960 (continued)

Company	Farm and Well Number	Location	Total Depth in Feet	Date Plugged	Wildcat or Pool Name
		LOGAN COUNTY			
John P. Potsch,	Mildred R. Dennis "A" #1	NE NE NE, 12-19N-1W	1670	1-6-60	Wildcat
		MACOUPIN COUNTY			
Clyde Bassett,	Edgar Hartke #1	145'NL, 330'WL, SE NW, 14-8N-6W	682	1-26-60	Hornsby So.
		MADISON COUNTY			
O.R. Shull,	Kessman #1	NE SE SE, 32-6N-7W	558	1-23-60	Wildcat
		MARION COUNTY			
T.M. Conrey,	Kissner Walker Comm. #1	SE NE SE, 6-3N-1E	1496	1-22-60	Patoka So.
Ben J. Taylor & L.A. Schumacher,	Paul Chitwood "A" #1	NW NW NW, 15-2N-2E	2154	1-3-60	Salem Cons.
W.L. Beldon,	O.P. Genere #1	NW SW SE, 16-4N-1E	1726	12-29-59	Wildcat
Roger L. Yarbrough,	Malan #1	SW NE SE, 33-4N-1E	1514	1-11-60	"
		RANDOLPH COUNTY			
Cahill Drlg. Co.,	Schiller-Wilson #1	425'NL, 330'EL, SW, 7-5S-5W	909	1-8-60	Sparta So.
Rochester & Goodell Eng., Inc.,	Gerald Stark #1	305'SL, 330'EL, NW, 27-5S-7W	437	1-15-60	Wildcat
Edward E. Rue,	Louis Schmell #1	SE NW SE, 28-4S-7W	1800	1-13-60	"
Slagter Producing Corp.,	Lyle Heirs #1	SW SE SW, 16-5S-5W	2300	1-1-60	"
Edward E. Rue,	Wilson-Hartman Comm. #1	SW NW SW, 33-4S-7W	1772	1-24-60	"
		RICHLAND COUNTY			
Harold W. Brinkley,	L. Hardin #1	SW NE NE, 26-5N-10E	3005	1-18-60	Olney Cons.
Alva C. Davis,	Charles Coan #1	NW SW SE, 30-5N-9E	3098	1-17-60	Passport No.
		ST. CLAIR COUNTY			
T. R. Kerwin,	Goodman #2	NE NE SE, 5-3S-7W	1804	1-15-60	Wildcat
Humble O. & Rfg. Co.,	O.K. Coal Co. #1	SW SW NE, 36-3S-6W	2181	1-22-60	"
		SALINE COUNTY			
Lobree & Lobree,	Harris Heirs #1	NE SE SW, 15-8S-5E	3055	12-26-59	Harco
Edward E. Rue,	Fred Burns #1	NE SW SW, 22-8S-6E	2920	1-2-60	Wildcat
C.L. Owens & F.L. Rigney,	Elder & Stallings Comm. #1	NW SW SW, 15-8S-6E	3074	1-2-60	"

DRY HOLES PLUGGED - DECEMBER 29 to FEBRUARY 3, 1960 (continued)

Company	Farm and Well Number	Location	Total Depth in Feet	Date Plugged	Wildcat or Pool Name
		SANGAMON COUNTY			
Clarence Baker,	Jones-Meredith #1	NE NW SW, 12-14N-4W	1726	1-22-60	Edinburg W.
R.H. Troop,	J.L. Pyle #1	SW NE SW, 21-15N-4W	1625	2-1-60	Springfield East
P. & T. Development,	Park & Tobin #1	NW SE SE, 21-15N-4W	1662	1-13-60	Wildcat
Vickery Drlg. Co., Inc.,	Donald A. Hamilton #1	NW NW SE, 18-13N-4W	1830	12-27-59	"
		SCHUYLER COUNTY			
R.F. Anderson,	Esther L. Lundberg #1	SW SW SE, 33-3N-2W	641	2-1-60	"
Ralph Payne & John Elas,	Fred Bedenbender #1	440'NL, 330'EL, SW NE, 22-1N-2W	895	1-20-60	"
		TAZEWELL COUNTY			
Central Ill. Light Co.,	Ray V. Talbott #1	SW SW SW, 3-23N-6W	993	12-29-59	"
" " " " ,	John DeSutter #1	NW SE SE, 8-23N-6W	1600	12-29-59	"
" " " " ,	Mary J. Parkin Wooding #1	1803'NL, 330'EL, NW NE, 5-23N-6W	1560	12-29-59	"
" " " " ,	Henry Fornoff #1	335'NL, 520'EL, NE SW, 6-23N-6W	1650	12-29-59	"
" " " " ,	Thomas A. Moore #1	197'NL, 2379'EL, NE, 18-23N-6W	1853	12-29-59	"
		WABASH COUNTY			
Charles E. Carr,	Akin #1	NW NW SE, 7-1N-12W	1560	1-13-60	Allendale
		WARREN COUNTY			
Gene Stoker,	McDermitt #1	NW NW SW, 12-8N-2W	605	12-30-59	Wildcat
		WAYNE COUNTY			
Snyder Drlg. Co.,	Bobbett #1	SW NE SE, 17-1S-8E	3285	6-18-55	Clay City Consol.
Leo V. Horton,	Herman E. Murrary #1	NE NE NE, 27-2N-9E	3321	1-7-60	Wildcat
T. G. Jenkins,	Haskell Barnard #1	NE SW SW, 1-3S-8E	3512	1-16-60	"
		WHITE COUNTY			
Richard G. Davoust,	Theo. Johnson et al. #1	NE NW NW, 1-6S-10E	3090	12-31-59	Maunie No. Consol.

DRY HOLES PLUGGED - DECEMBER 29 to FEBRUARY 3, 1960 (continued)

Company	Farm and Well Number	Location	Total Depth in Feet	Date Plugged	Wildcat or Pool Name
		WHITE COUNTY (continued)			
Coy Oil, Inc.,	Gray #4-A	NE NE SW, 20-4S-14W	2899	1-20-60	New Harmony Consol.
Nat'l. Assoc. Pet. Co.,	Dewey Spence #1	NE SW NW, 9-6S-9E	2816	1-20-60	Roland Cons.
Tokoil Corp.,	McCarty No. 1-C	SW SW NW, 18-6S-10E	2495	1-28-60	Storms Cons.
Triangle Oil Co.,	Ray Raglin #1	NW NW NE, 22-5S-10E	2742	1-17-60	" "
Dee Drlg. Co.,	T.M. Jordan #1	SE SE NE, 27-5S-8E	3378	12-31-59	Wildcat
		WILLIAMSON COUNTY			
Nat'l. Assoc. Pet. Co.,	Mary L. Huck #1	NE SE SE, 8-8S-3E	2734	11-28-59	"

ABBREVIATIONS USED IN THIS REPORT

Abd.--Abandoned
BOF--Barrels of oil flowing
BOP--Barrels on pump
BW--Barrels of water
C--Center
CDU--Completion data unreported to be given when available
CO--Cleaning out
Comp.--Completed
COTD--Clean-out total depth
Crg.--Coring
Csg.--Casing
D & A--Dry and abandoned
Drlg.--Drilling
DST--Drill stem test
E/2--East $\frac{1}{2}$
Est.--Estimated
Fm.--Formation
Frac.--Fracture treatment
Fsg.--Fishing
IP--Initial production
L--Line
Loc.--Location
Ls.--Limestone
MIM--Moving in material
MIRT--Moving in rotary tools
MIST--Moving in standard tools
N/2--North $\frac{1}{2}$
NE--Northeast $\frac{1}{4}$
NR--No report
NW--Northwest $\frac{1}{4}$
PB--Plugged back
PBTD--Plugged-back total depth
POP--Putting on pump
R--Range
RU--Rigging up
RURT--Rigging up rotary tools
RUST--Rigging up standard tools
S/2--South $\frac{1}{2}$
SD--Shut down
SDO--Shut down orders
SDR--Shut down for repairs
SE--Southeast $\frac{1}{4}$
SG--Show of gas
Sh.--Shale
SIGW--Shut in gas well
SITR--Shut in tank room
SO--Show of oil
Spd.--Spudded or spudding
Ss.--Sandstone
SSO--Slight show of oil
SW--Southwest $\frac{1}{4}$
Swb.--Swabbing
SWD--Salt water disposal well
T--Township
Temp.abd.--Temporarily abandoned
TD--Total depth
Tstg.--Testing
UR--Underreaming
W/2--West $\frac{1}{2}$
WF--Wildcat far (more than 2 miles from production)
WN--Wildcat near ($\frac{1}{2}$ to 2 miles from production)
WOC--Waiting for cement to set
WOST--Waiting on standard tools

330'SL--330 feet from the south line

Some Recent Publications of Interest to
the Petroleum Industry

by

ILLINOIS GEOLOGICAL SURVEY
Urbana, Illinois

Bull. 80. Symposium on Water Flooding (1957). 50 cents.

Bull. 87. PETROLEUM INDUSTRY IN ILLINOIS IN 1958 (1959). 50 cents.

Ill. Pet. 72. Oil Resources and Possibilities in Illinois (1955). 25 cents.

R.I. 193. Subsurface Geology and Coal Resources of the Pennsylvanian System in Crawford and Lawrence Counties, Illinois (1956). 25 cents.

Cir. 160. Summary of Stratigraphy Shown in Geologic Cross-Section of Illinois Basin (1959 Reprint). Geologic cross-section of Illinois Basin, to accompany circular. Cross-section map $1.00. Circular free.

Cir. 250. Fishhook Gas Pool, Pike and Adams Counties, Illinois (1958). Free

Cir. 251. Hydraulic Fracture Theory. Part I. Mechanics of Materials (1958) Free

Cir. 252. Hydraulic Fracture Theory. Part II. Fracture Orientation and Possibility of Fracture Control (1958). Free

Cir. 258. Relation of Silurian Reefs to Ordovician Structure in the Patoka Oil Area (1958). Free

Cir. 271. Subsurface Geology and Coal Resources of the Pennsylvanian System in Douglas, Coles, and Cumberland Counties, Illinois (1959). Free.

Cir. 272. Freeburg Gas Pool, St. Clair County, Illinois (1959). Free.

Cir. 281. Hydraulic Fracture Theory. Part III. Elastic Properties of Sandstone (1959). Free

Cir. 286. Clay Mineralogy of Pre-Pennsylvanian Sandstones and Shales of the Illinois Basin. Part I. - Relation of Permeability to Clay Mineral Suites (1960). Free

Cir. 287. Clay Mineralogy of Pre-Pennsylvanian Sandstones and Shales of the Illinois Basin. Part II. - Clay Mineral Variations Between Oil-Bearing and Non-Oil-Bearing Sandstones (1960). Free

Oil and gas development maps, in square units of 9 townships each, on a scale of 2 inches equals 1 mile. Blue-line prints, revised every 3 months. See index map, page 23, for available maps and order numbers. 58 maps at 60 cents each.

Map of the Oil and Gas Industry in Illinois. Jan. 1, 1955. Scale approximately 8 miles to the inch. Shows location of oil and gas fields, pipelines, pumping stations, and refineries. Available rolled (35¢) or included in Ill. Pet. 74, which includes alphabetical list of oil and gas pools and brief text (35¢).

53.2805
LL

State of Illinois
William G. Stratton, Governor
Department of Registration and Education
Vera M. Binks, Director

Division of the

STATE GEOLOGICAL SURVEY

John C. Frye, Chief
Urbana, Illinois

No. 281 March 1960

MONTHLY REPORT

OIL AND GAS DRILLING IN ILLINOIS

J. Van Den Berg
Ronald A. Younker

Single copies, 15 cents. One-year subscription, January through December, $1.80.

THE LIBRARY OF THE
APR 27 1960
UNIVERSITY OF ILLINOIS

Summary by Counties

	Completed Wells	Producing Wells	Drilling Wells	Permits to Drill	
				Total	Wildcat
Adams	4	0	24	8	4
Bond	0	0	1	1	1
Brown	5	0	10	6	3
Christian	11	4	18	17	2
Clark	2	1	9	1	1
Clay	2	0	11	2	0
Clinton	3	0	1	3	2
Coles	5	4	6	7	1
Crawford	2	2	16	24	4
Cumberland	1	0	0	0	0
Douglas	1	0	1	9	0
Edgar	0	0	4	2	2
Edwards	2	1	1	2	0
Effingham	2	2	2	0	0
Fayette	0	0	5	3	0
Franklin	22	13	8	4	1
Gallatin	1	1	0	2	1
Hamilton	1	1	14	2	0
Henderson	0	0	2	0	0
Iroquois	0	0	1	10	1
Jackson	1	0	0	0	0
Jasper	1	0	20	2	0
Jefferson	2	1	4	5	1
Kankakee	0	0	1	0	0
LaSalle	0	0	0	12	0
Lawrence	2	1	14	16	1
Macon	2	1	0	0	0
Macoupin	1	0	3	0	0
Madison	3	1	2	1	1
Marion	3	1	2	9	0
Montgomery	1	0	0	0	0
Morgan	0	0	1	0	0
Perry	1	0	0	0	0
Pike	3	0	1	0	0
Pope	0	0	3	0	0

Summary by Counties

	Completed Wells	Producing Wells	Drilling Wells	Permits to Drill[o]	
				Total	Wildcat
Randolph	1	0	3	1	0
Richland	0	0	6	3	0
St. Clair	0	0	2	14	0
Saline	1	1	3	1	0
Sangamon	3	1	5	5	3
Schuyler	1	0	2	1	1
Scott	1	0	2	2	2
Union	0	0	2	0	0
Wabash	0	0	4	1	0
Washington	5	0	0	1	0
Wayne	3	3	9	3	0
White	5	3	10	15	1
Whiteside	0	0	1	0	0
Williamson	0	0	1	0	0
Winnebago	0	0	1	0	0
	104	42	236	195	33

[o]Issued by Department of Mines and Minerals, Springfield, Illinois, February 26, 1960, through March 26, 1960.

New Pools in March

Highland, Madison County (Edward C. Kock, #1 C. Jakel, 29-4N-5W).

Extensions to Pools in March

New Haven Consolidated, White County (J. S. Carter, #1 Allyn-Curtis*, 18-7S-11E).

New Producing Strata in Pools

Pool	County	Producing Horizon	Approximate Depth to top Feet
Benton	Franklin	McClosky ls	2906
Benton	Franklin	St. Louis ls	3113
Benton	Franklin	Harrodsburg ls	3705

*Old well drilled deeper, formerly dry and abandoned.

New Pools Discovered from April 1959 through March 1960

Pool:	County	Twp.	Rng.
April			
None			
May			
Belle Prairie West:			
Hamilton		4S	5E
June			
West Seminary:	Clay	2N	7E
Raymond South:			
Montgomery		10N	4W
Passport North:			
Richland		5N	9E
July			
Wilberton:			
Fayette		5N	2E
August			
Ab Lake South:			
Gallatin		9S	10E
Plainview South:		8N	8W
Macoupin			
September			
Kellerville:	Adams	2S	5W
Johnston City East:			
Williamson		8S	3E
October			
None			
November			
Siloam:	Brown	2S	4W
December			
Richwood:	Crawford	6N	11W
Sumner South:			
Lawrence		3N	13W
January 1960			
Louisville South:			
Clay		3N	6E
Mattoon North:			
Coles		13N	7E
Springfield East:			
Sangamon		15N	4W
February			
None			
March			
Highland:			
Madison		4N	5W

Well Completions in Illinois

Summary by Months, January 1959 - March 1960

	Pool Wells			Wildcat						
	Oil	Gas	Dry	New Pools	Exten-sions	Near	(a)	Far	(b)	Total (c
1959										
Jan.	130	2	62	0	3	31		27		255 (7)
Feb.	56	0	33	0	4	16		11		120 (1)
Mar.	43	0	22	2	2	12		10		91)4)
Apr.	67	3	48	0	3	22		18		161 (6)
May	87	0	53	1	6	18		16		181 (7)
June	91	0	49	3	6	18		15		182 (4)
July	85	3	45	1	2	25		16		177 (1)
Aug.	101	1	67	2	4(d)	31		19		225 (4)
Sept.	65	3	47	2	3	32		24		176 (5)
Oct.	83	0	50	0	1	31		8		173 (3)
Nov.	90	2	58	1	8(d)	31		31		221 (8)
Dec.	65	0	30	2e/	1	16		9		123 (3)
	963	14	564	14	43	283		204		2,085 (53)
1960										
Jan.	93	1	62	3	4	36		44		243 (3)
Feb.	55	0	29	0	4	18		23		129 (1)
Mar.	43	0	27	1	1	16		19		107 (3)

(a) One-half mile to two miles from nearest production.
(b) Over two miles from nearest production.
(c) Figures in parentheses refer to number of producing wells included in total which had previously been completed as dry holes.
(d) Includes one gas well.
(e) Includes two gas wells.

Illinois Completions and Production

Since January 1, 1959

Completions a/		Producing Wells	Production New Fields	(Thousands of Barrels) b/ Old Fields c/	Total
1959					
January	248	135 (7)d/	5,440	956	6,396
February	119	60 (1)	4,944	887	5,831
March	87	47 (4)	5,468	1,001	6,469
April	155	73 (6)	5,401	1.014	6,415
May	174	94 (7)	5,304	1,021	6,325
June	178	100 (4)	5,242	1,045	6,287
July	176	91 (1)	5,363	1,053	6,416
August	221	108 (4)	5,504	1,102	6,606
September	171	73 (5)	5,313	1,083	6,396
October	170	84 (3)	5,460	1,122	6,582
November	213	101 (8)	5,223	1,086	6,309
December	120	68 (3)	5,534	1,161	6,695
	2,032	1,034 (53)	64,196	12,531	76,727
1960					
January	240	101 (3)	5,421e/	1,114e/	6,535f/
February	128	59 (1)	5,123e/	1,065e/	6,188f/
March	104	45 (3)	5,537e/	1,162e/	6,699f/

a/ Includes only oil and gas producers and dry holes.
b/ Production figures based on Illinois Basin Scout Association's Pipe Line Production Report.
c/ Includes Devonian production at Sandoval and Bartelso.
d/ Figures in parentheses refer to number of Producing wells included in totals which had previously been completed as dry holes.
e/ Estimated by Illinois State Geological Survey.
f/ Estimated by Illinois State Geological Survey from Oil and Gas Journal Report.

Wells in the New Pools*, March 30, 1960

County and Pool	Producing Wells	Abandoned Wells	Dry Holes	Drilling Wells
Adams: Beverly	2	0	2	0
Kellerville	6	0	11	9
Bond: Beaver Creek North	1	6	10	0
Dudleyville East	2	0	5	0
Old Ripley	63	3	16	0
Sorento Cons.	28	21	57	0
Woburn Cons.	114	22	58	0
Bond, Clinton: Beaver Creek	12	4	23	0
Bond, Montgomery: Panama	4	9	20	0
Brown: Siloam	6	0	8	2
Christian: Assumption Cons.	154	20	24	0
Assumption South	1	2	4	0
Edinburg South	1	0	3	0
Kincaid Cons.	141	0	17	0
Mt. Auburn Cons.	231	35	110	15
Pana	5	0	0	0
Sicily	4	1	9	0
Tovey	1	0	0	0
Christian, Sangamon: Edinburg West	38	4	48	0
Clark: Melrose	9	1	9	0
Weaver	31	8	10	0
Westfield East	5	9	23	0
Clark, Cumberland: Oak Point West	8	0	7	0
Clark, Jasper: Oak Point	37	16	13	0
Clay: Bible Grove South	2	2	4	0
Clay City West	15	7	19	0
Flora South	3	1	8	0
Hord	10	7	26	2
Hord South Cons.	21	1	11	0
Ingraham	27	6	18	0
Iola South	11	4	13	0
Kenner	83	11	18	1
Kenner North	22	11	8	0
Kenner West	29	2	6	0
Louisville South	1	0	1	0
Noble West	1	0	2	0
Oskaloosa	35	2	15	0
Oskaloosa East	2	1	6	0
Oskaloosa South	2	1	9	0
Passport	43	16	24	0
Passport West	4	6	12	0
Pixley	2	0	2	0
Riffle	1	4	5	0
Sailor Springs Central	3	3	5	0
Sailor Springs East	1	10	7	0
Sailor Springs North	1	4	13	0

Wells in the New Pools*, March 30, 1960 (Continued)

County and Pool	Producing Wells	Abandoned Wells	Dry Holes	Drilling Wells
Toliver East	3	2	11	0
Toliver South	4	0	5	0
West Seminary	25	0	3	0
Xenia	1	0	7	0
Xenia East	14	6	8	2
Clay, Effingham: Iola Cons.	212	63	102	0
Clay, Effingham: Jasper				
Sailor Springs Cons	784	185	366	2
Clay, Wayne: Stanford South	13	9	12	0
Clay, Wayne, Richland, Jasper				
Clay City Cons.	3242	1301	1317	20
Clinton: Bartelso East	16	1	10	0
Bartelso South	2	1	3	0
Bartelso West	7	7	15	0
Boulder	34	14	21	0
Boulder East	3	1	0	0
Carlyle North	34	7	25	0
Centralia West	4	6	10	0
Frogtown North	28	6	15	0
Germantown East	27	0	7	0
Hoffman	16	34	16	0
Huey	3	4	6	0
Huey South	15	2	9	0
Keyesport	10	6	11	0
New Baden East	5	0	1	0
New Memphis	35	0	10	0
New Memphis North	5	0	2	0
Posey	2	1	8	0
Posey East	19	0	0	1
Sandoval West	1	0	6	0
Shattuc	15	13	27	0
Clinton, Bond: Beaver Creek South	34	19	44	0
Clinton, Marion: Centralia	439	561	89	1
Clinton, Washington:				
New Memphis South	1	1	4	0
Coles: Mattoon	379	71	90	0
Mattoon North	9	0	3	4
Coles, Clark, Ashmore South	21	0	7	1
Coles, Douglas: Cooks Mills Cons.	210	24	105	2
Crawford: New Bellair	2	4	6	0
Richwood	1	0	0	0
Cumberland: Hidalgo North	3	1	8	0
Cumberland, Effingham: Lillyville	8	0	8	0
Douglas: Bourbon Cons.	70	8	44	0
Chesterville	2	3	11	0
Chesterville East	39	2	15	0

Wells in the New Pools*, March 30, 1960 (Continued)

County and Pool	Producing Wells	Abandoned Wells	Dry Holes	Drilling Wells
Edgar: Dudley	64	12	49	0
Dudley West	1	0	2	0
Elbridge	23	15	9	0
Grandview	2	15	32	0
Kansas (gas)	2	1	5	0
Redmon North	1	0	0	0
Edgar, Clark: Inclose	8	11	21	1
Edwards: Albion Central	3	4	3	0
Albion East	30	17	31	0
Bone Gap Cons.	29	29	34	0
Bone Gap West	1	0	0	0
Browns South	1	3	5	0
Ellery East	22	2	11	0
Ellery North	2	4	5	0
Parkersburg South	5	3	11	0
Samsville North	2	9	9	0
Samsville West	4	1	6	0
Edwards, Wabash: Browns	33	20	25	1
Edwards, Wayne:				
Maple Grove Cons.	72	31	42	0
Edwards, White: Albion Cons.	370	82	181	0
Effingham: Bible Grove North	2	5	6	0
Eberle	5	2	9	0
Elliotstown	1	1	6	0
Evers	3	1	10	0
Hill East	31	2	23	0
Hord North	4	1	3	0
Mason North	11	2	5	0
Watson	3	0	3	0
Fayette: Laclede	3	2	5	0
Patoka West	14	3	11	3
St. James	150	59	31	0
St. Paul	10	3	8	0
Wilberton	1	0	0	0
Fayette, Effingham: Louden	1982	230	260	1
Franklin: Akin	46	4	37	0
Akin West	4	2	7	0
Benton	165	90	21	1
Benton North	50	9	27	0
Bessie	1	0	2	0
Deering City	5	0	5	0
Ewing	3	5	13	0
Ewing East	1	0	2	0
Sesser Cons.	60	13	23	0

Wells in the New Pools*, March 30, 1960 (Continued)

County and Pool	Producing Wells	Abandoned Wells	Dry Holes	Drilling Wells
Taylor Hill	2	1	5	0
Thompsonville East	14	0	18	0
Thompsonville North	47	26	47	0
Valier	1	0	1	0
West Frankfort Cons.	75	9	41	0
Whittington	35	6	33	5
Whittington South	10	0	4	0
Whittington West	18	14	10	0
Gallatin: Ab Lake	6	2	11	0
Ab Lake South	1	0	1	0
Ab Lake West	17	7	10	0
Elba	1	12	4	0
Inman East Cons.	319	45	91	0
Inman West Cons.	247	42	149	0
Junction	17	5	19	0
Junction East	2	0	4	0
Junction North	11	4	10	0
Omaha	109	12	46	0
Omaha East	9	2	4	0
Ridgway	1	2	9	0
Shawneetown	3	2	3	0
Shawneetown East	2	1	5	0
Shawneetown North	3	1	5	0
Gallatin, Saline: Omaha South	3	4	9	0
Hamilton: Aden South	17	4	12	1
Belle Prairie	11	3	17	0
Belle Prairie West	1	0	0	0
Blairsville West	5	5	10	0
Bungay Cons.	193	39	96	3
Dahlgren	2	42	18	0
Rural Hill North	7	0	5	0
Thackeray	58	8	32	0
Walpole	94	5	60	0
Walpole South	2	0	7	0
Hamilton, Saline, Franklin:				
Dale Cons.	1088	278	489	7
Jackson: Elkville	1	0	4	0
Jasper: Bogota	5	5	7	0
Botota South	17	6	11	0
Gila	25	2	19	0
Newton	2	2	8	1
Ste. Marie	34	16	21	0
Ste. Marie West	11	2	15	0
Willow Hill East	5	13	20	0
Jefferson: Belle Rive	3	2	7	0
Boyd	108	8	15	0

Wells in the New Pools*, March 30, 1960 (Continued)

County and Pool	Producing Wells	Abandoned Wells	Dry Holes	Drilling Wells
Coil West	13	8	10	0
Cravat	9	2	6	0
Cravat West	10	0	6	0
Divide	17	5	18	0
Divide East	34	8	28	0
Divide South	6	3	14	1
Divide West	83	15	35	0
Ina	24	3	11	0
Ina North	1	0	4	0
Kell	4	1	6	0
King	71	30	58	0
Lynchburg	3	0	6	0
Markham City	7	12	9	0
Markham City West	30	5	16	0
Mt. Vernon	3	7	14	0
Mt. Vernon North	2	0	2	0
Nason	1	0	4	0
Oakdale	11	0	14	0
Reservoir	7	5	14	0
Roaches	6	7	13	0
Roaches North	28	6	9	0
Waltonville	3	1	7	1
Williams Cons.	37	4	13	0
Woodlawn	119	71	40	0
Jefferson, Washington:				
Irvington East	25	1	15	0
Jefferson, Wayne: Markham City North	9	9	10	0
Lawrence: Beman	12	11	6	0
Beman East	1	4	3	0
Lawrence West	23	2	12	0
Pinkstaff East	1	0	2	0
Ruark	25	16	54	0
Ruark West Cons.	49	6	32	0
Russleville (gas)	1	67	19	0
St. Francisville East	25	1	11	0
Sumner	1	1	8	0
Sumner South	1	0	0	1
Macon: Harristown	10	1	9	0
Oakley	5	4	1	0
Macon: Christian: Blackland	18	13	19	0
Macoupin: Carlinville North	1	6	9	2
Carlinville South	1	0	0	0
Gillespie West	1	0	1	0
Hornsby South	2	2	8	0
Plainview	1	0	5	0
Staunton	1	0	6	0
Staunton West	16	3	27	0

Wells in the New Pools*, March 30, 1960 (Continued)

County and Pool	Producing Wells	Abandoned Wells	Dry Holes	Drilling Wells
Madison: Highland	1	0	0	0
Livingston	37	14	110	0
Livingston East	1	0	4	0
Livingston South	27	10	74	0
Marine	134	12	28	0
St. Jacob	42	11	7	0
Marion: Alma	4	2	8	0
Exchange	1	0	5	0
Exchange East	15	2	14	0
Exchange West	2	0	3	0
Iuka	32	8	18	0
Iuka West	2	1	3	0
Junction City Cons.	14	0	21	0
Kinmundy	2	1	11	0
Miletus	12	4	16	0
Odin	29	1	13	0
Patoka East	52	12	10	0
Patoka South	49	1	16	0
Raccoon Lake	37	10	17	0
Tonti	80	18	20	0
Wamac East	11	0	12	0
Marion, Clinton: Fairman	37	20	31	0
Patoka	121	97	46	0
Marion, Jefferson: Salem Cons.	2227	548	164	1
Montgomery: Mt. Olive	4	5	11	0
Raymond	2	8	27	0
Raymond East	5	0	7	0
Morgan: Prentice	8	0	1	0
Waverly (gas)	8	0	6	0
Moultrie: Gays	1	4	3	0
Perry: Tamaroa	13	4	13	0
Tamaroa South	13	0	9	0
Tamaroa West	2	0	3	0
Turkey Bend	1	0	0	0
Pike, Adams: Fishhook	68	1	10	0
Randolph: Baldwin	3	0	1	0
Tilden	28	0	9	1
Richland: Amity	1	3	7	0
Bowyer	1	0	2	0
Calhoun East	5	0	9	0
Calhoun North	2	1	4	0
Olney South	34	15	19	0
Passport North	1	0	4	0
Ritter	1	3	9	0
Ritter North	6	1	4	2

Wells in the New Pools*, March 30, 1960 (Continued)

County and Pool	Producing Wells	Abandoned Wells	Dry Holes	Drilling Wells
Richland (Cont'd): Schnell	2	2	7	0
Seminary	2	6	6	0
Stringtown	25	9	23	0
Wakefield	1	0	0	0
Richland, Clay: Passport South	6	2	12	0
Richland, Edwards: Parkersburg Cons.	125	153	118	0
Parkersburg West	11	6	14	0
Richland, Jasper: Olney Cons.	94	62	101	1
Richland, Wayne: Calhoun Cons.	54	47	48	0
St. Clair: Freeburg	29	3	4	0
Saline: Cottage Grove	1	0	1	0
Eldorado Cons.	208	21	77	1
Eldorado East	15	7	12	0
Eldorado West	3	2	7	0
Francis Mills	1	0	5	0
Grayson	1	1	4	0
Harco	60	14	35	1
Harco East	17	3	12	0
Harrisburg	8	2	13	0
Long Branch South	1	0	4	0
Mitchellsville	2	0	4	0
Omaha West	6	1	6	0
Raleigh	47	1	16	0
Raleigh South	26	1	24	0
Roland West	1	0	5	0
Saline, Hamilton: Long Branch	8	3	23	0
Sangamon: New City	2	2	5	1
Roby	4	3	9	0
Roby West	1	0	2	0
Springfield East	2	0	2	1
Shelby: Clarksburg	2	1	7	0
Lakewood	8	4	11	0
Shelbyville Cons.	1	5	7	0
Stewardson	17	1	3	0
Wabash: Bellmont	1	3	6	0
Browns East	26	37	26	0
Friendsville Central	2	3	4	0
Friendsville North	3	11	22	0
Gards Point Cons.	29	5	26	0
Keensburg South	14	4	29	0
Lancaster Central	3	11	6	0
Lancaster East	4	0	12	0
Lexington	6	5	14	0
Mt. Carmel	309	138	101	0
Rochester	28	10	23	0

Wells in the New Pools*, March 30, 1960 (Continued)

County and Pool	Producing Wells	Abandoned Wells	Dry Holes	Drilling Wells
Wabash, Edwards: Berryville Cons.	3	16	26	0
Wabash, Lawrence: Lancaster	62	43	40	0
Washington: Ashley	14	1	12	0
Beaucoup	14	0	3	0
Beaucoup South	19	2	13	0
Cordes	101	53	22	0
Coulterville North	3	1	6	0
Dubois Cons.	93	20	65	0
Dubois Central	5	3	1	0
Elkton	1	1	3	0
Hoyleton West	1	0	1	0
Irvington	109	27	30	0
Irvington North	26	0	15	0
McKinley	12	20	25	0
New Memphis East	2	0	2	0
Okawville	5	0	5	0
Okawville North	2	1	5	0
Posen	4	0	4	0
Richview	2	2	7	0
Wayne: Coil	13	5	15	0
Coil North	4	0	2	0
Covington South	1	7	8	0
Goldengate North Cons.	32	12	38	0
Half Moon	63	4	24	0
Johnsonville Cons.	342	81	99	0
Johnsonville North	4	1	13	0
Johnsonville South	23	9	16	0
Johnsonville West	26	9	27	0
Keenville	43	10	23	0
Keenville East	2	1	4	0
Locust Grove	9	1	10	0
Locust Grove South	5	2	6	0
Mayberry	2	5	11	0
Mt. Erie North	6	6	19	1
Orchardville	8	1	9	0
Orchardville North	1	0	5	0
Rinard North	4	6	14	0
Zenith North	14	0	8	0
Zenith South	4	10	10	-
Wayne, Hamilton: Aden Cons.	94	18	33	5
Wayne, White: Barnhill	92	58	50	0
Wayne, White, Edwards				
Goldengate Cons.	334	92	204	1

Wells in the New Pools*, March 30, 1960 (Continued)

County and Pool	Producing Wells	Abandoned Wells	Dry Holes	Drilling Wells
White: Black River	1	0	2	0
Burnt Prairie South	2	2	4	0
Carmi	8	8	20	0
Carmi North	4	2	13	0
Centerville	4	6	14	0
Centerville East	107	14	41	0
Concord Cons.	125	32	48	0
Concord East Cons.	26	11	36	0
Crossville West	13	2	15	0
Enfield	18	2	14	0
Maunie East	2	3	2	0
Maunie North Cons.	144	21	56	0
Maunie South Cons.	96	47	49	0
New Harmony South (Ind.)	7	0	4	0
New Haven Cons.	36	2	11	0
Phillipstown South	1	2	4	0
Storms Cons.	265	75	120	2
Sumpter	12	1	17	0
Sumpter East	27	2	16	0
Sumpter North	15	0	10	0
Sumpter South	26	2	17	0
Sumpter West	1	0	3	0
Trumbull Cons.	61	15	59	1
White, Edwards: Phillipstown Cons.	373	112	212	0
White, Gallatin: Herald Cons.	412	114	268	2
Roland Cons.	673	175	262	3
White, Hamilton, Wayne:				
Mill Shoals	187	49	74	1
White, Wabash, Edwards				
New Harmony Cons.	1651	547	615	4
Williamson: Clifford	2	0	2	0
Corinth	10	0	9	0
Corinth East	1	0	3	0
Corinth North	1	0	2	0
Johnston City East	3	0	0	1
Marion	1	0	1	0
Marion East	2	0	2	0
	23,963	7,478	10,873	121

*Fields discovered since January 1, 1937, with the exception of those which have been abandoned.

Degree Days and Refined Petroleum Products Stocks a/

End of Month		Degree days b/ Illinois Cities			Central Refining District Stocks c/			
		Cairo	Chicago Airport	Springfield Airport	Gasoline	Kerosene	Distillate	Residual
May	1953	48	187	123	31,614	4,167	10,643	3,302
May	1954	103	275	219	39,366	5,060	13,013	4,265
May	1955	2	112	75	34,809	5,974	15,812	3,852
May	1956	35	212	120	34,527	3,959	10,514	4,169
May	1957	37	228	125	35,848	4,704	15,683	5,354
May	1958	48	149	98	36,885	4,315	15,008	5,171
June	1958	0	61	23	34,979	5,219	18,163	5,130
July	1958	0	0	2	33,498	6,127	20,595	5,225
Aug.	1958	0	4	5	33,289	7,241	24,888	5,239
Sept.	1958	18	67	59	32,084	7,611	27,681	5,304
Oct.	1958	156	255	276	29,140	7,816	29,479	5,112
Nov.	1958	428	659	602	30,635	7,681	29,609	5,263
Dec.	1958	941	1,315	1,187	31,743	5,622	21,599	4,241
Jan.	1959	945	1,437	1,309	35,033	4,018	15,474	3,428
Feb.	1959	695	1,083	961	27,203	3,435	11,758	3,385
Mar.	1959	487	853	719	40,056	3,262	10,683	3,157
Apr.	1959	190	466	364	38,609	3,770	11,779	3,263
May	1959	26	114	89	36,451	4,534	15,384	3,968
June	1959	0	12	2	34,977	5,746	19,752	4,194
July	1959	0	0	0	32,056	6,491	22,409	4,421
Aug.	1959	0	0	0	32,162	7,874	27,374	5,490
Sept.	1959	2	62	56	31,071	7,618	28,857	6,356
Oct.	1959	196	406	339	30,028	7,437	31,620	6,784
Nov.	1959	660	939	871	30,023	6,538	26,767	5,991
Dec.	1959	684	898	865	32,430	5,716	24,532	5,634
Jan. d/	1960	820	1,137	1,082	36,697	5,028	21,644	5,140
Feb. e/	1960	826	1,132	1,114	41,293	4,182	17,754	4,660

a/ Degree days, U. S. Weather Bureau; stocks based on U. S. Bureau of Mines figures in thousands of barrels.
b/ Degree days are the number of degrees of temperature that the average temperature for each day falls below 65°F. Total for each month given.
c/ Includes states of Illinois, Indiana, Kentucky, Michigan, W. Ohio, and Tennessee.
d/ Degree days total for January: stocks as of January 29.
e/ Degree days total for February: stocks as of February 26.

OIL AND GAS DEVELOPMENT MAPS

Available (Incomplete)

Base maps are available for the following areas showing wells drilled since January 1, 1956. Plotting of old wells and pools is not in progress.

FLAT ROCK (T. 4, 5, 6N., R. 10, 11, 12, 13W.).

ROBINSON (T. 7, 8, 9N., R. 10, 11, 12, 13W.).

Redrawn

The oldest development maps are being redrawn on new bases. In addition to oil and gas wells and dry holes as shown on the original set, the revised set will show salt water disposal wells, conversions or wells originally drilled for secondary recovery, and stratigraphic tests no longer confidential. Revised maps are available as follows:

20. SHAWNEETOWN (T. 7, 8, 9S., R. 9, 10, 11E.).

21. CARMI (T. 4, 5, 6S., R. 9, 10, 11E., 14W.).

22. McLEANSBORO (T. 4, 5, 6S., R. 6, 7, 8E.).

23. BENTON (T. 4, 5, 6S., R. 3, 4, 5E.).

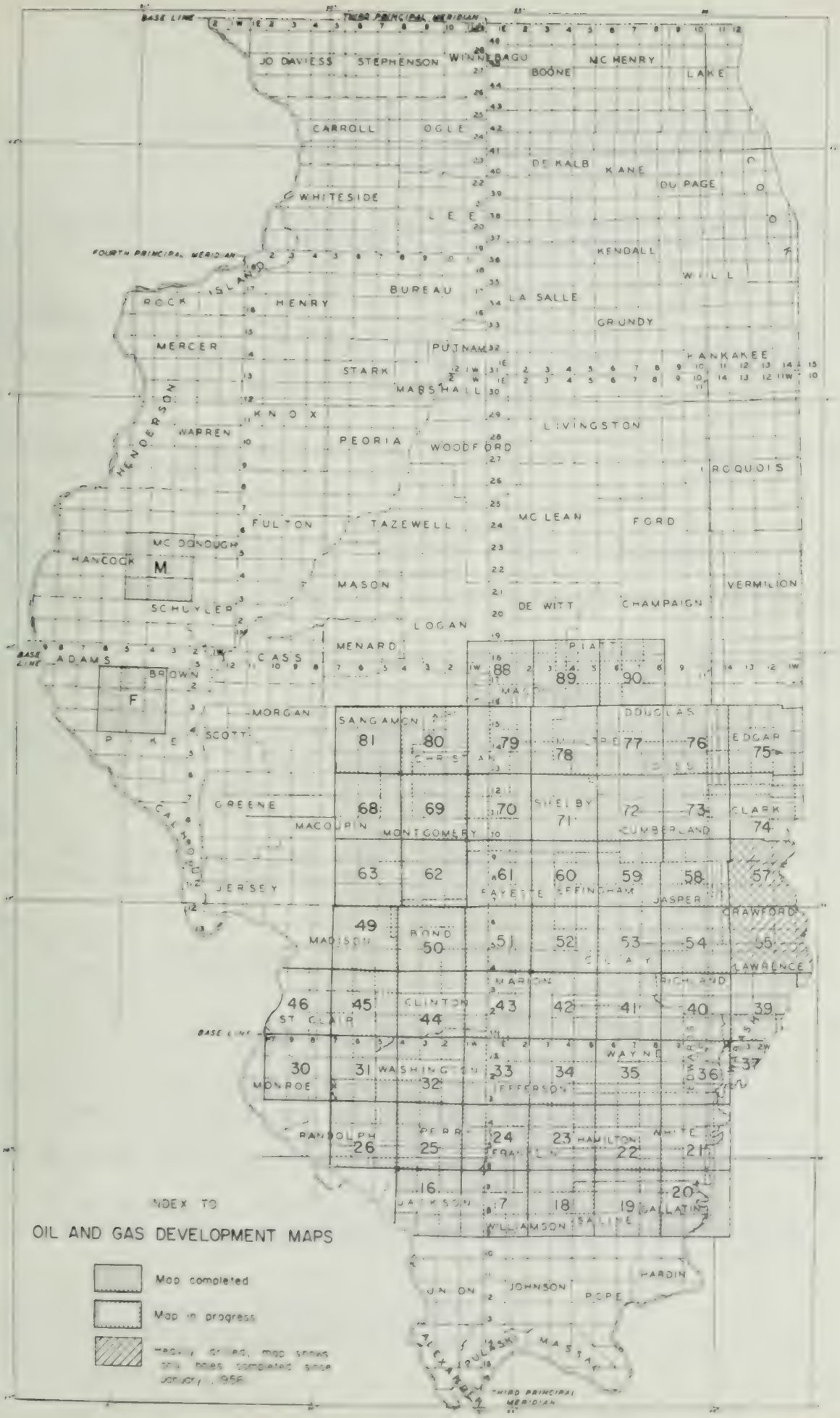
BASE LINE
THIRD PRINCIPAL MERIDIAN
JO DAVIESS
STEPHENSON
WINNEBAGO
BOONE
MC HENRY
LAKE
CARROLL
OGLE
DE KALB
KANE
DU PAGE
WHITESIDE
LEE
KENDALL
FOURTH PRINCIPAL MERIDIAN
ROCK ISLAND
HENRY
BUREAU
LA SALLE
WILL
GRUNDY
MERCER
PUTNAM
KANKAKEE
STARK
MARSHALL
HENDERSON
KNOX
WARREN
PEORIA
WOODFORD
LIVINGSTON
IROQUOIS
FULTON
TAZEWELL
MC LEAN
FORD
MC DONOUGH
HANCOCK
M
MASON
VERMILION
SCHUYLER
DE WITT
CHAMPAIGN
LOGAN
MENARD
PIATT
ADAMS
BROWN
CASS
F
MACON
DOUGLAS
SANGAMON
MORGAN
SCOTT
PIKE
EDGAR
CALHOUN
GREENE
MACOUPIN
MONTGOMERY
SHELBY
CUMBERLAND
CLARK
JERSEY
FAYETTE
EFFINGHAM
JASPER
CRAWFORD
MADISON
BOND
CLAY
LAWRENCE
MARION
RICHLAND
ST CLAIR
CLINTON
WAYNE
MONROE
WASHINGTON
JEFFERSON
RANDOLPH
PERRY
FRANKLIN
HAMILTON
WHITE
JACKSON
WILLIAMSON
SALINE
GALLATIN
UNION
JOHNSON
HARDIN
POPE
ALEXANDER
PULASKI
MASSAC
88
89
90
81
80
79
78
77
76
75
68
69
70
71
72
73
74
63
62
61
60
59
58
57
49
50
51
52
53
54
55
46
45
44
43
42
41
40
39
30
31
32
33
34
35
36
37
26
25
24
23
22
21
16
17
18
19
20
INDEX TO
OIL AND GAS DEVELOPMENT MAPS
Map completed
Map in progress
Heavily dotted map shows 30 maps completed since January, 1956

DRILLING BY COUNTIES
WELLS COMPLETED BETWEEN MARCH 3 AND MARCH 30, 1960,
AND WILDCAT WELLS DRILLING ON MARCH 30

(Abbreviations used in this report will be found on the last page.)
(Errata, old wells deepened, reconditioned old wells follow list of drilling wells.)

ADAMS COUNTY

1N, 6W

17, NE SW NE. Ray McGartland #1 Martin. Spd. 2-20-60. Comp. 3-16-60. TD 800'. D&A. Trenton ls., top 728'. WF*.

2N, 5W

34, NW SW SE. Vernon D. Jarvis #1 W. L. & O. Bruns. Drlg. 131' 3-30-60. Spd. 3-10-60. WF.

1S, 5W

33, NW NE NE. R. Utter #1 Ray L. Brady. Drlg. 78' 3-30-60. Spd. 3-28-60. WF.

34, SW SE NE. Ray F. Starr #2 Frank Lierly. Loc. 3-30-60. WN (Kellerville Pool).

35, 400' from S. line, 400' from W. line, NW. Ray F. Starr #1 Ollie Wear. SD 604' 3-30-60. Spd. 2-12-60. WN (Kellerville Pool).

36, 330' from S. line, 990' from E. line, SW. M. H. Richardson #3 Richard R. Pierce. Spd. 12-7-59. Comp. 3-9-60. TD 870'. D&A. Trenton ls., top 842'. Kellerville Pool.

1S, 7W

31, 990' from N. line, 330' from E. line, NW. Quincy Twenty-Second Bldg. #1 Terstreip. SD 900' 3-30-60. WF.

2S, 5W

2, NE NE NW. Ray F. Starr #1 C. A. Henricks. POP 3-30-60. Spd. 1-26-60. WN** (Kellerville Pool).

2, 330' from N. line, 350' from E. line, NW SW. Ray F. Starr #1 D. Noble. Loc. 3-30-60. WN (Kellerville Pool).

2, NE SE NW. Ray F. Starr #1 Morris Roy. Spd. 2-26-60. Comp. 3-23-60. TD 758'. D&A. Maquoketa sh., top 652'. WN (Kellerville Pool).

2, NW SE NW. Ray F. Starr #2 Morris Roy. Loc. 3-30-60. WN (Kellerville Pool).

3, NE NE NE. Ray F. Starr #1 George C. Smith. Spd. 2-13-60. Comp. 3-23-60. TD 764'. D&A. Maquoketa sh., top 654'. WN (Kellerville Pool).

* Wildcat far - more than 2 miles from production.
** Wildcat near- from ½ to 2 miles from production.

ADAMS COUNTY (continued)

2S, 5W

11, 550' from N. line, 330' from E. line, SW. Ray F. Starr #3 Dorus Huston. MIST 3-30-60. WN (Kellerville Pool).

12, SE NE NW. Ray F. Starr #7 Wendell Doole "A". NR 3-30-60. Spd. 8-28-59. WN (Kellerville Pool).

12, 520' from S. line, 350' from E. line, NW NE. Ray F. Starr #3 Mildred Milliron. NR 3-30-60. Spd. 9-5-59. WN (Kellerville Pool).

14, 340' from N. line, 450' from W. line, NW. Ray F. Starr #1 W. Padgett. Loc. 3-30-60. WN (Kellerville Pool).

19, SE SE NE. H. F. Robison #1 Issac Goertz. D&A (CDU)***3-30-60. WF.

3S, 6W

4, SW NW SW. Atkins & Hale #1 Earel. Drlg. 675' 3-30-60. Spd. 3-21-60. WF.

BOND COUNTY

6N, 5W

26, NE NE SW. W. T. Frederking #1 Leitschuh. Loc. 3-30-60. WN (New Douglas South Pool).

BROWN COUNTY

1N, 4W

7, SE SW NW. T & T Developers #1 Schone. D&A (CDU) 3-30-60. Spd. 1-10-60. WF.

1S, 2W

25, SE SE SE. Rhea Fletcher #1 Russel Mohrman. SDR 460' 3-30-60. Spd. 1-25-60. WF.

33, 130' from S. line, 990' from W. line, SE NW. W. Wilkins & P. Gentile #1 Cox. Spd. 2-28-60. Comp. 3-16-60. TD 668'. D&A. Maquoketa sh., top 621'. WF.

1S, 4W

3, NE SE NW. Mt. Sterling Oil Prod. #1-A McKeown. SD 685' 3-30-60. Spd. 1-19-60. WF.

5, 1213' from S. line, 660' from E. line, NW. Henry Mosbacher, Sr. #1 Manny Hrs. SD 465' 3-30-60. Spd. 1-18-60. WF.

25, NW NE SE. Charles Formhals #1 Brownrigg. D&A (CDU) 3-30-60. Spd. 2-24-60. WF.

2S, 4W

4, NE NE NE. Dan Teefey #2 Jones. Loc. 3-30-60. WF.

*** Completion data unreported; will be given when available; not included in total completions for month.

BROWN COUNTY (continued)

2S, 4W

5, NW NE SW. S & S Oil Co. #1 Bowen. Spd. 2-23-60. Comp. 3-16-60. TD 661'. D&A (SO). Silurian ls., top 639'. WN (Siloam Pool).

5, SW NW SE. Collins Bros. Oil Co. #1 McNeff. Spd. 12-29-59. Comp. 3-9-60. TD 685'. D&A. Maquoketa sh., top 675'. WN (Siloam Pool).

7, SE NE SE. Athene Dev. Co., Inc. #1 Markert. SD 565' 3-30-60. Spd. 2-23-60. WN (Siloam Pool).

7, NW NE SE. Athene Dev. Co., Inc. #2 George Markert. Spd. 3-15-60. Comp. 3-30-60. TD 619'. D&A. Maquoketa sh., top 613'. WN (Siloam Pool).

9, SW SW SW. Tracy #2 K. Lee. Spd. 2-26-60. Comp. 3-16-60. TD 670'. D&A. Maquoketa sh., top 662'. Siloam Pool.

16, NE NW SW. Henry L. Bush #3 Leroy Bush. Loc. 3-30-60. WN (Siloam Pool).

22, SW NE SE. A. E. DeFratis #1 Markert. Loc. 3-30-60. WF.

30, NE NE NE. H. F. Robison #1 Vernon McNear. Loc. 3-30-60. WF.

CHRISTIAN COUNTY

14N, 1W

4, SE NW NW. James D. Jordan #1 L. E. Pruett. Tstg. 3-30-60. Spd. 2-10-60. WN (Mt. Auburn Consolidated Pool).

14N, 2W

4, 330' from S. line, 990' from W. line, NW NW. Casko Oil Co. #2 C.M. Kemmerer "A". Spd. 1-10-60. Comp. 3-30-60. TD 1934'. D&A (SO). Silurian ls., top 1911'. Mt. Auburn Consolidated Pool.

27, SW NE SE. Atkins & Hale #1 Perkins "B". Spd. 2-13-60. Comp. 3-16-60. TD 2081'. D&A. Devonian ls., top 2048'. WF.

14N, 3W

8, 330' from S. line, 965' from W. line, SE. V. S. & S. Drlg. Co. #2-A Rose Peters Comm. D&A (CDU) 3-30-60. Spd. 2-20-60. Edinburg West Pool.

15N, 1W

11, NW NW NW. Bernard Podolsky #2 Osborn "C". Spd. 11-11-59. Comp. 3-23-60. TD 1925'. IP 30 BOP, est. 5 BW. Silurian ls., top 1864'. Frac. Mt. Auburn Consolidated Pool.

11, NW NW SW. Bernard Podolsky #1 Osborn "D". Spd. 12-24-59. Comp. 3-23-60. TD 1930'. IP 40 BOP, est. 5 BW. Silurian ls., top 1878'. Frac. Mt. Auburn Consolidated Pool.

20, SE SW NE. C. B. Mansfield #1 Paul Harmon. D&A (CDU) 3-30-60. Spd. 3-3-60. WN (Mt. Auburn Consolidated Pool).

22, SE SE NW. James D. Jordan #3 C. L. Marshall. Temp. abd. (SO) 3-30-60. Spd. 2-16-60. TD 1924'. Silurian ls., top 1913'. Frac. Mt. Auburn Consolidated Pool.

CHRISTIAN COUNTY (continued)

15N, 1W

23, NW SW SW. Henson Drlg. Co. #1 George C. Albers. Spd. 3-15-60. Comp. 3-30-60. TD 1975'. D&A. Silurian ls., top 1937'. Mt. Auburn Consol. Pool.

23, SW SE NW. Henson Drlg. Co. #1 J. D. Daniels. Drlg. 1652' 3-30-60. Spd. 3-25-60. WN (Mt. Auburn Consolidated Pool).

24, SW SE NW. Clyde Coles #1 Noland. Spd. 3-21-60. Comp. 3-30-60. TD 2090'. D&A. Silurian ls., top 1976'. WN (Mt. Auburn Consolidated Pool).

29, SE SE NE. H. F. Robison #1 Ora Krigbaum. Spd. 1-24-60. Comp. 3-23-60. TD 1955'. D&A (SO). Silurian ls., top 1925'. Frac. Mt. Auburn Consolidated Pool.

30, NE NE SE. C. B. Mansfield #4 Davidson. Spd. 2-21-60. Comp. 3-30-60. TD 1914'. IP 156 BOP. Silurian ls., top 1911'. Frac. Mt. Auburn Cons. Pool.

30, SE SW NE. C. B. Mansfield #1 Ruby Davidson. Temp. abd. 3-16-60. Spd. 2-14-60. TD 1939'. Silurian ls., top 1907'. Mt. Auburn Consol. Pool.

15N, 2W

23, NE NE NE. R. Reeter #2-R Scholes. Spd. 2-5-60. Comp. 3-30-60. TD 1900'. IP 20 BOP. Silurian ls., top 1879'. Frac. Mt. Auburn Consol. Pool.

CLARK COUNTY

9N, 12W

5, NE NE NE. Cons. Oil Co. #1 Lucy Chambers et al. Spd. 3-13-60. Comp. 3-30-60. TD 2875'. D&A. Devonian ls., top 2650'. WF.

11N, 14W

17, NE NW NW. Shure Oil Co. #1 E. Booth "E". Spd. 11-10-59. Comp. 3-23-60. TD 2428'. IP 100 BOP. Trenton ls., top 2274'. Frac. Westfield Pool.

17, SW SE NE. Al Peters #1 Poorman. D&A (CDU) 3-30-60. Spd. 9-9-59. Westfield Pool.

CLAY COUNTY

3N, 6E

4, NE SE NW. March Drlg. Co. #1 Leonard Frost. Tstg. 3-30-60. Spd. 11-24-59. WN (Kenner North Pool).

4, SW NW NE. March Drlg. Co. #2 Mae Kincaid. Spd. 3-19-60. Comp. 3-30-60. TD 2947'. D&A (SO). Ste. Genevieve ls., top 2881'. Louisville South Pool.

3N, 7E

26, NW NE SE. Nat'l. Assoc. Pet. Co. #1 Martin-Hale Comm. "A". SD, TD 3073' 3-30-60. Spd. 2-17-60. WN (Sailor Springs Consol. Pool).

5N, 6E

11, NW NW NW. V. S. & S. Drlg. Co. #1 Frank Barnick. Spd. 10-20-59. Comp. 3-23-60. TD 2790'. D&A (SO). Ste. Genevieve ls., top 2746'. Frac. Hord Pool

CLAY COUNTY (continued)
5N, 7E

29, NE SE SE. Black & Black Oil Co. #1 W. E. Brooks. WOC, 4" 3-30-60. Spd. 2-18-60. WN (Sailor Springs Consol. Pool).

CLINTON COUNTY
1N, 5W

9, SE NE NW. Collins Bros. #1 Rensing. D&A (CDU) 3-30-60. Spd. 2-24-60. New Baden East Pool.

2N, 2W

6, NE NW NE. A. Schierman #1 Diekamper. Spd. 11-29-59. Comp. 3-23-60. TD 1216'. D&A. Bethel ss., top 1196'. WF.

2N, 4W

13, NE NE SW. Robben Oil Co. #1 Gerdes Hrs. Spd. 3-10-60. Comp. 3-23-60. TD 1414'. D&A. Salem ls., top 1375'. WN (Frogtown Pool).

3N, 2W

31, SW SE SE. A. Schiermann #1 Hustedde-Rolfers. Abd. loc. 3-30-60. WF.

3N, 3W

16, NW SW NW. Don Snodgrass #1 Diekemper. Spd. 3-21-60. Comp. 3-30-60. TD 965'. D&A. Cypress ss., top 949'. WN (Beaver Creek South Pool).

COLES COUNTY
13N, 7E

22, NW SW SE. Dev. Assoc. Inc. #3 George Miller. Spd. 2-25-60. Comp. 3-16-60. TD 1915'. IP 89 BOP. Rosiclare ss., top 1902'. Frac. Mattoon North Pool.

22, SW NW SE. William Zuhone, Jr. #1 W. H. Tracy. Spd. 2-10-60. Comp. 3-9-60. TD 1933'. PB 1916'. IP 85 BOP, 2 BW. Rosiclare ss., top 1907'. Frac. Mattoon North Pool.

22, NW NW SE. William Zuhone, Jr. #2 W. H. Tracy. Spd. 2-29-60. Comp. 3-30-60. TD 1931'. PB 1914'. IP 56 BOP. Rosiclare ss., top 1909'. Frac. Mattoon North Pool.

22, SE NW SE. Dev. Assoc. Inc. #8 W. H. Tracy. Spd. 2-28-60. Comp. 3-9-60. TD 1938'. D&A. Ste. Genevieve ls., top 1884'. Mattoon North Pool.

27, NE SW NE. M. H. Richardson #1 Geo. W. Miller et al. Spd. 3-9-60. Comp. 3-30-60. TD 1939'. PB 1926'. IP 20 BOP, 25 BW. Rosiclare ss., top 1920'. Frac. Mattoon North Pool.

CRAWFORD COUNTY
6N, 12W

30, 330' from S. line, 360' from E. line, SE NW. Iroquois Oil Co. #1 Elhardt. Spd. 8-9-59. Comp. 3-16-60. TD 2901'. PB 993'. IP 12 BOP, 19 BW. Pennsylvanian ss., top 928'. Frac. Main Consol. Pool.

CRAWFORD COUNTY (continued)

7N, 12W

21, SE SE SW. J. R. Van Buskirk #1 Weber. Spd. 1-28-60. Comp. 3-16-60. TD 1157'. PB 998'. IP 85 BOP, 15 BW. Pennsylvanian ss., top 962'. Frac. Main Consol. Pool.

8N, 13W

10, SE NW SE. Kelley, Conrad & Kaye #1 McCrory. D&A (CDU) 3-30-60. Spd. 3-14-60. WF.

11, SW NE SW. Kelley, Conroad & Kaye #1 Nave. WOC, 5" 3-30-60. Spd. 3-10-60. WN (Main Consol. Pool).

12, 330' from N. line, 380' from W. line, NW SE SE. Kelley, Conrad & Kaye #1 Guyer. WOC, 5" 3-30-60. Spd. 3-2-60. WN (Main Consol. Pool).

CUMBERLAND COUNTY

9N, 10E

23, SW SE NE. Robert Zakowski #1 Edna Kelly. Spd. 7-14-59. Comp. 3-9-60. TD 1173'. D&A. Aux Vases ss., top 1167'. WF.

DE WITT COUNTY

20N, 1E

17, SE SE SW. John P. Potsch #1 Taylor-Moore "A". D&A (CDU) 3-30-60. Spd. 12-16-59. WF.

DOUGLAS COUNTY

15N, 7E

2, 2970' from S. line, 990' from W. line, NW. Theodore Myers #1 Mabel Radcliff. Spd. 2-22-60. Comp. 3-16-60. TD 1650'. D&A. St. Louis ls., top 1648'. Bourbon Consol. Pool).

EDGAR COUNTY

12N, 10W

5, SW SW SW. T. H. Gofourth #1 Minnis. SDR 800 3-30-60. Spd. 12-5-59. WN (Elbridge Pool).

12N, 11W

10, NE SE SE. Echo Oil Co. #1 Walter Parrish. Loc. 3-30-60. WN (Elbridge Pool).

14N, 11W

31, NE NW NE. M. L. Livengood #1 Tom Hinkle. D&A (CDU) 3-30-60. Spd. 3-21-60. WF.

EDWARDS COUNTY

2N, 14W

31, 400' from S. line, 330' from W. line, SE SE. Yingling Oil Co. #1 Bierhaus. Spd. 2-6-60. Comp. 3-16-60. TD 2857'. D&A. Cypress ss., top 2758'. Parkersburg Consol. Pool.

2S, 10E

28, SW NW NW. N. Everett #1 Curtis Comm. Spd. 5-24-58. Comp. 3-23-60. TD 3335'. PB 3308'. IP 4 BOP, 16 BW. Rosiclare ls., top 3274'. Acid Goldengate Consol. Pool.

EFFINGHAM COUNTY

6N, 5E

34, 430' from S. line, 330' from E. line, SE SE. Phil D. Lynch #4 Erwin. Spd. 11-28-59. Comp. 3-30-60. TD 2454'. IP 45 BOP. Aux Vases ss., top 2352'. Frac. Iola Consolidated Pool.

35, 330' from S. line, 340' from W. line, SW SW. Phil D. Lynch #5 Etchason. Spd. 11-7-59. Comp. 3-30-60. TD 2450'. PB 2392'. IP 40 BOP. Aux Vases ss., top 2350'. Frac. Iola Consolidated Pool.

7N, 6E

8, NW SW NW. Dale Hopkins #1 Mersman. WOC 5" 3-30-60. Spd. 1-6-60. WN (Watson Pool).

FAYETTE COUNTY

6N, 1W

6, NW SE NE, fractional sec. C. B. Earnest #1 R. D. Campbell. Loc. 3-30-60. WF.

FRANKLIN COUNTY

5S, 2E

12, SE SE SW. Farrar Drlg. Co. #1 Boyles. Spd. 3-7-60. Comp. 3-23-60. TD 2913'. D&A. Ste. Genevieve ls., top 2820'. Whittington West Pool.

5S, 3E

7, 330' from N. line, 4100' from E. line, sec. J. C. Bowers #1 Plains Pipe Line Co. Spd. 3-15-60. Comp. 3-23-60. TD 2975'. D&A. Ste. Genevieve ls., top 2852'. WN (Whittington West Pool).

30, SW NW NE. H. O. Whittington #2 J. J. Pickens. Spd. 10-14-59. Comp. 3-16-60. TD 2881'. PB 2310'. IP 30 BOP. Hardinsburg ss., top 2298'. Whittington Pool.

30, SE NW NE. H. O. Whittington #3 Pickens. Spd. 10-23-59. Comp. 3-16-60. TD 2889'. PB 2285'. IP 130 BOP. Hardinsburg ss., top 2270'. Whittington Pool.

30, SW NE NE. H. O. Whittington #4 Pickens. Spd. 11-22-59. Comp. 3-16-60. TD 2891'. PB 2300'. IP 130 BOP. Hardinsburg ss., top 2280'. Whittington Pool.

30, 280' from N. line, 330' from W. line, SE NE. H. O. Whittington #5 Pickens. Spd. 12-4-59. Comp. 3-16-60. TD 2825'. PB 2311'. IP 80 BOP. Hardinsburg ss., top 2274'. Whittington Pool.

30, SW SE NE. H. O. Whittington #6 J. J. Pickens. Spd. 12-16-59. Comp. 3-16-60. TD 2825'. PB 2340'. IP 55 BOP. Hardinsburg ss., top 2286'. Whittington Pool.

30, NW NE SE. H. O. Whittington #7 Pickens. POP 3-30-60. Spd. 1-8-60. WN (Whittington Pool).

FRANKLIN COUNTY (continued)

6S, 2E

25, 1130' from N. line, 280' from W. line, SE. Shell #5 C. W. & F. Tract "BL" - Chenault "B". Spd. 3-10-60. Comp. 3-23-60. TD 2988'. D&A. Ste. Genevieve ls., top 2798'. Benton Pool.

26, 122' from S. line, 902' from E. line, sec. Shell Oil Co. #5 C. W. & F. Tract "BN" - Wilcox. Spd. 2-22-60. Comp. 3-9-60. TD 2986'. D&A. Ste. Genevieve ls., top 2800'. Benton Pool.

36, 918' from N. line, 127' from W. line, SW. Shell Oil #14 C. W. & F. Tract "AH" - Adkins "W". Spd. 11-18-59. Comp. 3-23-60. TD 2986'. PB 2950'. IP 130 BOP, 50 BW. Aux Vases & McClosky ls., Frac. & Acid. Benton Pool.

36, 430' from S. line, 370' from W. line, NE SW. Shell Oil Co. #15 C. W. & F. Coal Tract "AH" - Adkins "W". Spd. 2-2-60. Comp. 3-23-60. TD 2975'. PB 2838'. IP 126 BOP, 20 BW. Aux Vases ls., top 2720'. Frac. & Acid. Benton Pool.

36, 340' from S. line, 284' from W. line, NW. Shell Oil #19 C. W. & F. Coal Tract RS. Spd. 10-30-59. Comp. 3-16-60. TD 6250'. PB 3823'. IP 261 BOP, 160 BW. Aux Vases, Ohara, McClosky, St. Louis ls., Frac. & Acid. Benton Pool. MCCLOSKY, ST. LOUIS & HARRODSBURG. NEW PAYS IN POOL.

36, 330' from S. line, 1220' from E. line, NW. Shell Oil #21 C. W. & F. Coal Tract RS. Spd. 1-8-60. Comp. 3-16-60. TD 3707'. PB 3000'. IP 360 BOP. Aux Vases, Ohara and McClosky ls., Frac. & Acid. Benton Pool.

6S, 4E

25, NW NW SE. C. E. Brehm #4 U. S. Steel "E". Spd. 6-26-59. Comp. 3-9-60. TD 3162'. IP 250 BOP. Aux Vases ss., top 3113'. Frac. Akin Pool.

25, NE NW SE. C. E. Brehm #5 U. S. Steel "E". Spd. 7-22-59. Comp. 3-9-60. TD 3201'. D&A. Ste. Genevieve ls., top 3186'. Akin Pool.

36, NW NE SW. C. E. Brehm #2 Lario Trustee. Spd. 8-15-59. Comp. 3-9-60. TD 3187'. D&A. Aux Vases ss., top 3152'. Akin Pool.

36, NE SE SW. C. E. Brehm #3 Lario-Trustee. Spd. 10-4-59. Comp. 3-9-60. TD 3280'. D&A. Ste. Genevieve ls., top 3252'. Akin Pool.

36, SE SW NW. C. E. Brehm #4-A Lario Trustee. Spd. 7-7-59. Comp. 3-9-60. TD 3158'. PB 3150'. IP 75 BOP. Aux Vases ss., top 3120'. Frac. Akin Pool.

7S, 4E

10, SW SE NE. Collins Bros. #1 Ira. WOC 5" 3-30-60. Spd. 3-8-60. WN (Thompsonville North Pool).

12, SE NE NE. C. E. Brehm #1 Westbrook "J". Spd. 8-22-59. Comp. 3-9-60. TD 3248'. IP 25 BOP. Aux Vases ss., top 3174'. Frac. Thompsonville East Pool.

FRANKLIN COUNTY (continued)

7S, 4E

12, SE SE NE. C. E. Brehm #2 Westbrook "J". Spd. 11-17-59. Comp. 3-9-60. TD 3189. D&A. Ste. Genevieve ls., top 3180'. Thompsonville East Pool.

12, NE NW SW. C. E. Brehm #1 Westbrook "M". Spd. 10-23-59. Comp. 3-9-60. TD 3210'. PB 3192'. IP 150 BOP. Aux Vases ss., top 3154'. Frac. Thompsonville East Pool.

12, SE SW NW. C. E. Brehm #1 Westbrook-M "A". Spd. 11-1-59. Comp. 3-9-60. TD 3248'. D&A. Ste. Genevieve ls., top 3222'. Thompsonville East Pool.

GALLATIN COUNTY

8S, 9E

26, SW NW SE. James E. Carter #4 Millie Mills. Spd. 1-17-60. Comp. 3-16-60. TD 2834'. PB 2800'. IP 80 BOP, 12 BW. Aux Vases ss., top 2778'. Frac. Inman West Consol. Pool.

HAMILTON COUNTY

3S, 7E

31, SW SW SW. Slagter Prod. Corp. #1 B. K. Leach. NR 3-30-60. Spd. 11-23-59. WN (Aden South Pool).

4S, 7E

24, SE NE SW. A. J. Hammer #1 Morey. RURT 3-30-60. WN (Bungay Consol. Pool).

5S, 6E

31, SE SE SE. Collins Bros #1 Cox Comm. D&A (CDU) 3-30-60. Spd. 3-3-60. Dale Consol. Pool.

6S, 7E

21, SW NW SW. Calvin Oil Co. #8 Mayberry. Spd. 1-25-60. Comp. 3-9-60. TD 3254'. PB 3245'. IP est. 40 BOP, 100 BW. Aux Vases & McClosky ls., Frac. & Acid. Dale Consol. Pool.

HENDERSON COUNTY

8N, 4W

6, NE NE NE. William E. Krohn #1 Carl Anderson. Loc. 3-30-60. WF.

9N, 5W

35, SE SE NE. William E. Krohn #1 Charles E. Fort. Loc. 3-30-60. WF.

IROQUOIS COUNTY

26N, 13W

11, NE NE NE. Vickery Drlg. Co., Inc. #1 John Taden. WOC 13" 3-30-60. Spd. 3-22-60. WF.

JACKSON COUNTY

8S, 2W

9, SE SE NE. A. M. Fowley #1 A. R. Morgan. Spd. 9-23-58. Comp. 3-9-60. TD 3600'. D&A. Devonian ls., top 3479'. WF.

JASPER COUNTY

5N, 9E

8, 860' from N. line, 330' from E. line, SE NW. H. C. Sanders #1 R. L. Worcester. Abd. loc. 3-23-60. WN (Wakefield North Pool).

5N, 11E

6, S/2 NE NE. Samuel W. Humphrey #1 J. N. Yost. Spd. 2-27-60. Comp. 3-9-60. TD 2866'. D&A. Ste. Genevieve ls., top 2803'. Ste. Marie Pool.

6N, 10E

33, NW SW NW. Ring & Kinsell Oil Co. #1 S. Bigard. TD 2801', tstg. 3-30-60. Spd. 3-14-60. WN (Olney Consolidated Pool).

7N, 10E

16, SE NW SW. Frank Bolin #1 O. Earnest. NR 3-30-60. Spd. 11-28-59. WN (Clay City Consolidated Pool).

16, SE SW NW. E & G Drlg. Co. #1 Ed Michl. NR 3-30-60. Spd. 8-22-59. WN (Clay City Consolidated Pool).

16, SW SE NW. E & G Drlg. Co. #2 Andrew Reisner. NR 3-30-60. Spd. 7-15-59. WN (Clay City Consolidated Pool).

16, NW SE SW. E & G Drlg. Co. #1 Katherine Schissel. NR 3-30-60. Spd. 7-15-59. WN (Clay City Consolidated Pool).

16, NE SW SW. E & G Drlg. Co. #2 Katherine Schissel. NR 3-30-60. Spd. 7-24-59. WN (Clay City Consolidated Pool).

20, NW NE NE. E & G Drlg. Co. #1 John L. Harvey, Sr. NR 3-30-60. Spd. 8-1-59. WN (Clay City Consolidated Pool).

21, 330' from S. line, 990' from W. line, SW NW. E & G Drlg. Co. #2 Cowger. NR 7-25-59. WN (Clay City Consolidated Pool).

21, NE SE NW. E & G Drlg. Co. #1 A. Reisner. NR 3-30-60. Spd. 7-6-59. WN (Clay City Consolidated Pool).

21, NW NE NW. E & G Drlg. Co. #3 Andrew Reisner. NR 3-30-60. Spd. 7-15-59. WN (Clay City Consolidated Pool).

21, SE SW SW. E & G Drlg. Co. #1 Schedlbauer et al. NR 3-30-60. Spd. 6-3-59. WN (Clay City Consolidated Pool).

28, NW SE NW. E & G Drlg. Co. #3 Ochs. NR 3-30-60. Spd. 10-12-59. WF.

31, NE NW SE. E & G Drlg. Co. #1 Leo Dhom. NR 3-30-60. Spd. 11-1-59. WN (Newton North Pool).

JEFFERSON COUNTY

1S, 3E

10, N/2 NW SW. E & G Drlg. Co. #1 Hickey Comm. Spd. 2-19-59. Comp. 3-9-60. TD 2726'. IP 24 BOP, 9 BW. McClosky ls., top 2717'. Acid. Divide West Pool.

JEFFERSON COUNTY (continued)

1S, 3E

10, S/2 SW NW. E & G Drlg. Co. #2 Hickey Comm. Spd. 2-26-59. Comp. 3-9-60. TD 2845'. D&A. Ste. Genevieve ls., top 2646'. Divide West Pool.

4S, 2E

9, NE SW NW. Kewanee Oil #1 Muddy. WOC 5" 3-30-60. Spd. 12-8-59. WN (Elk Prairie Pool).

4S, 3E

20, 330' from N. line, 380' from E. line, NE SW. Nelson Allen #1 Wilson. D&A (CDU) 3-30-60. Spd. 3-8-60. Ina North Pool.

KANKAKEE COUNTY

31N, 11E

19, SW SW NW. E. V. Richardson #1 V. H. Goodknecht. NR 3-30-60. WF.

LAWRENCE COUNTY

2N, 11W

5, 1320' from N. line, 990' from E. line, fractional NE. C. Zanetis #1 Highsmith Hrs. Spd. 2-12-60. Comp. 3-30-60. TD 1855'. PB 1760'. IP 5 BOP, 120 BW. Bethel ss., top 1722'. Frac. Lawrence Pool.

2N, 12W

24, NE SW NE. C. W. Kendall #1 Highsmith. Spd. 11-18-59. Comp. 3-9-60. TD 1560'. D&A. Pennsylvanian ss., top 1497'. Allendale Pool.

MACON COUNTY

15N, 1E

6, SE NE SE. Jack Robinson #1 J. K. Usinger. Spd. 2-13-60. Comp. 3-30-60. TD 1949'. IP 16 BOP, 16 BW. Silurian ls., top 1910'. Frac. Blackland Pool.

16N, 1E

12, 330' from N. line, 30' from W. line, SW SE NW. Charles Eager #2 Alsup. Spd. 6-18-59. Comp. 3-9-60. TD 2076'. D&A. Silurian ls., top 2046'. Harristown Pool.

MACOUPIN COUNTY

10N, 6W

2, SE NW SE. E & G Drlg. Co. #1 E. Malham. SD, TD 576' 3-30-60. Spd. 7-6-59. WF.

11, NW NW NE. E & G Drlg. Co. #1 Carlinville Nat'l. Bank. NR 3-30-60. Spd. 5-27-59. WF.

11N, 8W

3, NE SW SW. W. B. Reeter #1 Roberts. Spd. 2-24-60. Comp. 3-9-60. TD 1355'. D&A. Silurian ls., top 1329'. WF.

MADISON COUNTY

4N, 5W

29, NW SW NE. Edward C. Kock #1 C. Jakel. Spd. 11-11-59. Comp. 3-30-60. TD 1983'. PB 1955'. IP 5 BOP, 15 BW. Devonian ls., top 1938'. DISCOVERY OF HIGHLAND POOL.

MADISON COUNTY (continued)

4N, 9W

36, 490' from N. line, 330' from E. line, NE. H. R. Brase #1 Kyle. Drlg. 836 3-30-60. Spd. 11-12-59. WF.

5N, 5W

8, 330' from N. line, 540' from W. line, NE SE. S. B. Schenk Drlg. Co. #2 Schenk. Spd. 1-29-60. Comp. 3-9-60. TD 880'. D&A. Aux Vases ss., top 850'. WF.

5N, 6W

17, SW SW SE. Cahill & Smith #1 Schmidt. Spd. 3-9-60. Comp. 3-30-60. TD 793'. D&A. Ste. Genevieve ls., top 792'. WF.

6N, 7W

20, 693' from S. line, 1052' from E. line, NE. Homeier & Weber #2 E. Myers. SD 3-30-60. Spd. 3-17-59. WF.

MARION COUNTY

1N, 1E

31, NE NE NW. T. M. Conrey #1 Ferrari-Thurston. Spd. 1-26-60. Comp. 3-16-60. TD 1797'. D&A. Ste. Genevieve ls., top 1793'. Wamac Pool.

3N, 1E

5, SW SE NE. Joe Simpkins #2-C Langenfeld. Spd. 5-29-59. Comp. 3-9-60. TD 1642'. PB 1600'. IP 14 BOP, 18 BW. Bethel ss., top 1468'. Frac. Patoka South Pool.

4N, 3E

36, SE NW NW. Ray Hendricks #1 E. G. Pruett. Spd. 6-15-59. Comp. 3-23-60. TD 2441'. D&A. Ste. Genevieve ls., top 2349'. WF.

MONTGOMERY COUNTY

10N, 5W

12, NE NE NW. Murphy Oil Co. #1 L. E. Stieren. Spd. 2-29-60. Comp. 3-9-60. TD 1977'. D&A. Silurian ls., top 1957'. WN (Raymond Pool).

MORGAN COUNTY

16N, 11W

28, NE NE SE. E. G. Byers #1 W. K. Baise. Loc. 3-30-60. WF.

PERRY COUNTY

4S, 1W

22, SW SW SE. T. R. Lindsay #1 Jos. Newborn. Spd. 1-25-60. Comp. 3-30-60. TD 1308'. D&A. Bethel ss., top 1282'. WN (Tamaroa Pool).

PIKE COUNTY

3S, 3W

4, 330' from N. line, 425' from E. line, NW NE. Dickinson Oil Co. #1 Webel. Spd. 12-1-59. Comp. 3-16-60. TD 1000'. D&A. Trenton ls., top 790'. WF.

PIKE COUNTY (continued)

3S, 4W

2, NW NE SE. Ralph J. Orr #1 Orr. Spd. 2-25-60. Comp. 3-16-60. TD 610'. D&A. Maquoketa sh., top 605'. WF.

5, 350' from S. line, 350' from E. line, NE. John Beadleston #1 Neal Kurfman. Spd. 3-2-60. Comp. 3-16-60. TD 569'. D&A. Maquoketa sh., top 567'. WF.

6, 470' from S. line, 330' from E. line, SW SW. Paul Walden #1 C. J. Manley. SD 350' 3-30-60. Spd. 2-14-60. WF.

POPE COUNTY

13S, 6E

31, 42' from N. line, 557' from E. line, SW NE SW. Vick & Waite Oil Co. #1 Hillis Clanahan. Set pay string 3-30-60. Spd. 10-5-59. WF.

31, 222' from N. line, 330' from W. line, SW SE. Vick & Waite Oil Co. #1 Hal V. Trevillion. NR 3-30-60. WF.

14S, 6E

21, 230' from S. line, 202' from E. line, NW. Vick-Waite Oil Co. #1 Perry Chaney. NR 3-30-60. WF.

PULASKI COUNTY

14S, 1W

4, NW NW NE. Earl W. Lingle #1 Earl Atherton. NR 3-30-60. WF.

RANDOLPH COUNTY

4S, 6W

7, SW SW SE. Jet Oil Co. #5 Rogers. D&A (CDU) 3-30-60. Spd. 1-26-60. Baldwin Pool.

5S, 5W

24, SE SW NW. W. L. Topf #1 H. Wilson. Spd. 10-16-59. TD 1316'. D&A. Ste. Genevieve ls., top 1312'. WF.

5S, 7W

22, 300' from S. line, 330' from E. line, SE NE. Rochester & Goodell #1 V. Heinrick. Drlg. 525' 3-30-60. Spd. 3-3-60. WF.

35, SE SW NE. Rochester & Goodell #1 J. H. Ledbetter. Loc. 3-30-60. WF.

ST. CLAIR COUNTY

3S, 7W

24, NW NW SW. P. J. Pflasterer #1 H. Kirchhoefer. MIRT 3-30-60. WF.

24, SW NW SW. P. J. Pflasterer #2 H. Kirchhoefer. SD 255' 3-30-60. Spd. 2-22-60. WF.

SALINE COUNTY

7S, 5E

30, NW NW SE. C. E. Brehm #1 School Trustees Comm. Spd. 11-7-59. Comp. 3-9-60. TD 3170'. PB 3162'. IP 25 BOP. Aux Vases ss., top 3140'. Frac. Dale Consolidated Pool.

SALINE COUNTY (continued)

8S, 5E

36, NE NE SW. Crawford Prod. Co. #1 Galleher. Loc. 3-30-60. WN (Harco East Pool).

SANGAMON COUNTY

15N, 4W

20, SW SW SE. A. D. DeFratis #1 W. T. Herndon Est. MIRT 3-30-60. WN (Springfield East Pool).

21, NE SW SW. R. H. Troop #1 F. L. Clark. Spd. 2-2-60. Comp. 3-9-60. TD 1613'. IP 225 BOP. Silurian ls., top 1598'. Frac. Springfield East Pool.

21, NW NW SW. Alladdin Oil Develop. Co. #2 Thomas Scott. D&A (CDU) 3-30-60. Spd. 3-9-60. Springfield East Pool.

27, SE SW SW. Edwin A. Roller #1 Berry. Spd. 3-20-60. Comp. 3-30-60. TD 1685'. D&A. Silurian ls., top 1653'. WN (Springfield East Pool).

27, SE NE SE. Parks-Thurman-Terrell & Thurman #1 Henkelmann. Spd. 3-14-60. Comp. 3-30-60. TD 1696'. D&A. Silurian ls., top 1663'. WN (Springfield East Pool).

32, NW NE SE. Morgan & Wilkening Oil Co. #1 E. O. Minder. Loc. 3-30-60. WN (Springfield East Pool).

15N, 5W

12, 696' from N. line, 330' from E. line, NW. Holvey Drlg. Co. #1 Fun Valley Farm. Loc. 3-30-60. WF.

SCHUYLER COUNTY

1N, 2W

26, SW SW SE. Ralph Payne & G. B. Oil Co. #1 Gust. Spdg. 3-30-60. WF.

2N, 2W

9, NE SW SE. Pal Oil #1 Walker. Loc. 3-30-60. WF.

16, NE NW SW. Floyd Patterson #1 Young. Spd. 3-8-60. Comp. 3-30-60. TD 665'. D&A. Maquoketa sh., top 657'. WF.

3N, 1W

16, NE NE NE. Robert W. Lichtenberger #1 Chockley. Abd. loc. 3-30-60. WF.

SCOTT COUNTY

13N, 12W

4, 20' from S. line, 330' from E. line, NE NE SE. Wildcat Oil & Gas #1 O'Donnell. Loc. 3-30-60. WF.

13N, 13W

2, SW SE SE. Ralph O. Beck #1 Theodore Evans. Loc. 3-30-60. WF.

SCOTT COUNTY (continued)

13N, 13W

5, NW SW NE. Wm. R. Aydelott #1 Wm. R. Aydelott. Spd. 2-20-60. Comp. 3-30-60. TD 732'. D&A. Trenton ls., top 580'. WF.

UNION COUNTY

11S, 1E

20, SW SE SW. Athene Dev. Co. #1 Wm. Burpo. Loc. 3-30-60. WF.

12S, 1W

11, NE SW. Athene Develop. Co. #1 Clarence Webb. NR 3-30-60. WF.

WASHINGTON COUNTY

1S, 1W

18, 390' from S. line, 400' from E. line, NW. J. B. Troop #1 A. Reifemeier. Spd. 12-21-59. Comp. 3-9-60. TD 1560'. D&A. Bethel ss., top 1544'. WF.

21, 380' from N. line, 330' from E. line, NW SW. T. R. Lindsay #1 Lyman Creed. Spd. 11-26-59. Comp. 3-30-60. TD 1610'. D&A. Bethel ss., top 1592'. WN (Irvington Pool).

1S, 2W

8, SW NE SW. E. M. Botts Oil Prop. #1 R. Heseman. Spd. 9-22-59. Comp. 3-9-60. TD 800'. D&A. Pennsylvanian ss., top 720'. WN (Hoyleton West Pool).

1S, 4W

20, SE SW NW. Collins Bros. #1 Ostendorf. Spd. 8-5-59. Comp. 3-9-60. TD 1216'. D&A. Ste. Genevieve ls., top 1179'. WF.

3S, 2W

24, NE NW NE. N. A. Baldridge #1 L. Szczepanski. Spd. 9-2-58. Comp. 3-9-60. TD 1341'. D&A. Bethel ss., top 1336'. Shot. Dubois Consol. Pool.

WAYNE COUNTY

1N, 7E

14, NE NE NE. J. B. Murvin #1 Illyes Heirs "B". Spd. 12-17-59. Comp. 3-9-60. TD 3180'. PB 3135'. IP 8 BOP, 4 BW. McClosky ls., top 3102'. Clay City Consolidated Pool.

1S, 7E

12, SE SW SE. Shakespeare Oil Co., Inc. #1 C. Scott "A". Spd. 8-25-59. Comp. 3-16-60. TD 3059'. IP 1 BOP, 1 BW. Aux Vases ss., top 3047'. Frac. Clay City Consolidated Pool.

2S, 7E

3, C SW NW. H. H. Wienert Estate #1 McPhearson. Spd. 11-13-59. Comp. 3-16-60. TD 5180'. PB 3866'. IP 60 BOP. Salem ls., top 3570'. Acid. Clay City Consolidated Pool.

WAYNE COUNTY (continued)
2S, 7E
21, C NE SE. Allen Beard #1 Walter G. Attebury. RURT 3-30-60. WN (Aden Consolidated Pool).

WHITE COUNTY
3S, 10E
22, 490' from N. line, 330' from E. line, NE NW. P. O. Wall #5 Curtis. Spd. 12-15-59. Comp. 3-9-60. TD 2918'. IP 33 BOP, est. 80 BW. Paint Creek ss., top 2902'. Frac. Albion Consolidated Pool.

5S, 8E
26, NE NE SW. Dee Drlg. Co. #1 Hillyard. Spd. 3-3-60. Comp. 3-16-60. TD 3330'. D&A. Ste. Genevieve ls., top 3185'. WN (Trumbull Consol. Pool).

5S, 9E
11, SE NW SE. Nat'l. Assoc. Pet. Co. #1 Earlene J. Brooks. RURT 3-30-60. WN (Sumpter South Pool).

5S, 10E
11, SW NE SE. Nat'l. Assoc. Pet. Co. #1 Garner "B". Loc. 3-30-60. WN (Phillipstown Consolidated Pool).

24, SE SW NW. Ashland & Lohman-Johnson #1 F. Ackerman Hrs. Spd. 2-25-60. Comp. 3-9-60. TD 3141'. D&A. Ste. Genevieve ls., top 3004'. Maunie North Consolidated Pool.

6S, 9E
12, SE SE NE. Sinclair Oil Co. #16 E. H. Morris. Spd. 2-10-60. Comp. 3-9-60. TD 3000'. PB 2971'. IP 181 BOP, 21 BW. Aux Vases ss., top 2950'. Frac. Storms Consolidated Pool.

17, NE NE NW. Nat'l. Assoc. Pet. Co. #1 Otto Atchley. Spd. 1-24-60. Comp. 3-16-60. TD 3094'. PB 2081'. IP 17 BOP, 40 BW. Palestine ss., top 2074'. Frac. & Acid. Roland Consolidated Pool.

WHITESIDE COUNTY
21N, 3E
25, 990' from S. line, 330' from W. line, NE. A. A. Potter #1 Holcomb. SD at 1035'. Spd. 8-11-59. WF.

OLD WELLS REWORKED

CHRISTIAN COUNTY
15N, 1W
22, NW NW SE. Baughman & Osborne #1 Harold Young (was Clara A. Young). Comp. 3-23-60. TD 1930'. IP 160 BOP. Silurian ls., top 1918'. Frac. Mt. Auburn Consol. Pool. Formerly was a producer.

CLARK COUNTY
11N, 14W
18, 359' from N. line, 1014' from E. line, NE NE. V. Streetor (was F. Harvey) #1 R. Phillips "B". Comp. 3-30-60. TD 2265'. IP 70 BOP, 30 BW. Trenton ls., top 2255'. Frac. Westfield Pool. Formerly was a producer.

CLAY COUNTY

2N, 5E

11, 330' from S. line, 590' from E. line, NW NE. Keystone Oil Corp. (was G. E. Shoots) #1 V. Woomer Comm. Comp. 3-9-60. TD 2830'. D&A (SO). Aux Vases ss., top 2800'. Frac. Xenia East Pool. Formerly was D&A.

JEFFERSON COUNTY

1S, 1E

8, NW SW NE. C. House & J. Gholson (was Nat'l. Assoc.) #1-B Hartley. SD 3-30-60. WN (Cravat West). Formerly was D&A.

MOULTRIE COUNTY

15N, 5E

22, 990' from N. line, 400' from W. line, SE. Harold C. Sanders #1 L. L. Harrison. Abd. loc. 3-9-60. WF. Formerly was D&A.

WABASH COUNTY

1N, 12W

20, NE NE SE. F. L. Beard (was Massac Pet) #1 V. M. Reed. Comp. 3/23/60. TD 2371'. PB 2050'. IP 3 BOP, 10 BW. Cypress ss., top 1991'. Allendale Pool. Formerly was producer.

WASHINGTON COUNTY

3S, 5W

31, NE NW SE. W. F. Seiglar #1 W. Graham. NR 3-30-60. WF. Formerly was temp. abd.

WHITE COUNTY

4S, 14W

8, NW SE SE. Texaco Inc. #4-A Glaze. Comp. 3-23-60. TD 2836'. IP 6 BOP, Paint Creek and Aux Vases ss., Frac. New Harmony Consol. Pool. Formerly was producer.

17, SE NE NW. Texaco, Inc. (was Cherry & Kidd) #2 M. E. Glaze "E". Comp. 3-16-60. TD 2844'. IP 1 BOP, 1 BW. Cypress, Paint Creek, Aux Vases ss., New Harmony Consol. Pool. Formerly was producer.

6S, 9E

9, NW NE NW. Nat'l. Assoc. Pet Co. (was F. F. Farrar) #1 Claud Spence. Comp. 3-9-60. TD 2749'. IP 150 BOP, 60 BW. Tar Springs & Cypress ss., Frac. Roland Consol. Pool. Formerly was D&A.

7S, 11E

18, 2000' from S. line, 15' from E. line, SW. J. S. Carter (was M&M) #1 Ottis B. Allyn et al. (was #1 A. Allyn). Comp. 3-23-60. TD 2864'. PB 2815'. IP 98 BOP. Aux Vases ls., top 2770'. New Haven Consol. Pool. Formerly was D&A.

18, 1650' from S. line, 990' from W. line, sec. J. S. Carter (was Ralph Halbert) #1 Allyn-Curtis (was #1 Abijah Allyn). Comp. 3-23-60. TD 2925'. PB 2849'. IP 130 BOP, 12 BW. Rosiclare ls., top 2828'. Acid. EXTENSION TO NEW HAVEN CONSOL. POOL. NEW PAY IN POOL. Formerly was D&A.

WINNEBAGO COUNTY

44N, 2E

24, SW NW NW. Ivan A. Seele et al. #1 Seele. Drlg. 3150'. 3-30-60. WF. Formerly was junked hole.

ERRATA

CLAY COUNTY

Cecil Poe #1 Homer Wood, SE SW NW, 24-5N-7E. On page 24 of the June, 1959 Drilling Report, the total depth of this well should be changed from 2580 feet to 2840 feet, and the deepest zone penetrated should be changed from Cypress to Ste. Genevieve, top 2812 feet.

LAWRENCE COUNTY

Coon Creek Oil Co. # O-10 Leighty, 31-3N-11W. On page 39 of the January, 1960 Drilling Report, the location of this well should be changed to 120' from S. line, 330' from E. line, NE NE.

PRODUCING WELLS PLUGGED - FEBRUARY 4 to MARCH 22, 1960*

Data furnished by Department of Mines and Minerals, Springfield, Illinois

Company	Farm and Well Number	Location	Total Depth in Feet	Date Plugged	Pool Name
		CHRISTIAN COUNTY			
Reeter & Hirstein,	Baughman #1	NE SW SW, 4-14N-2W	1910	2-22-60	Mt. Auburn Consol.
" " "	, Bailey #1	SW NW SE, 29-15N-1W	1951	2-18-60	" " "
James Jordan,	Bailey #1	NE SW SW, 13-15N-2W	1905	2-19-60	" " "
Reeter & Hirstein,	Alta Ellis #1	SE SE SW, 24-15N-2W	1910	2-17-60	" " "
		CLARK COUNTY			
John Buchman,	Morgan #2	NW NE NW, 31-10N-13W	1586	8-20-59	Martinsville
J. B. Buchman,	Wm. Morgan #3	334'NL, 330'WL, SE NW, 31-10N-13W	1567	8-25-59	"
" " "	, Schick #1	SE NW NW, 31-10N-13W	1583	8-11-59	"
" " "	, " #2	334'NL, 330'EL, SW NW, 31-10N-13W	1419	8-6-59	"
" " "	, Slater #1	330'NL, 262'EL, NW NW, 31-10N-13W	1403	8-14-59	"
		CLAY COUNTY			
J.B. Murvin,	Brooks #1	NE NW SE, 30-3N-7E	3065	1-28-60	Sailor Springs Consol.
		CRAWFORD COUNTY			
Wyman Drlg. Co.,	Earl Simons #1	NW SE NE, 34-6N-12W	1096	2-9-60	Main Consol.
Willard E. Clark,	Willard Steffy #1	SE SW NE, 34-6N-12W	1095	1-12-60	" "
Mahutska Oil Co.,	J. H. Lackey #6	200'SL, 650'WL, NE SW, 10-6N-13W	969	2-12-60	" "
" " "	, C. Shire #3	200'NL, 200'WL, SW NW, 10-6N-13W	965	2-2-60	" "
" " "	, E.M. Sears #5	520'NL, 410'EL, SE NE, 15-6N-13W	958	3-8-60	" "
" " "	, Sears-Miller #8	850'SL, 200'WL, SE NE, 15-6N-13W	949	2-29-60	" "
The Ohio Oil Co. by assignment,	Sally Carlisle #2	240'SL, 200'EL, NE SE, 16-6N-13W	950	1-28-60	" "
" " " " " "	, Sally Carlisle #9	620'NL, 480'EL, NW SE, 16-6N-13W	945	1-16-60	" "

* Includes some wells plugged earlier but not previously reported.

PRODUCING WELLS PLUGGED - FEBRUARY 4 to MARCH 22, 1960 (continued)

Company	Farm and Well Number	Location	Total Depth in Feet	Date Plugged	Pool Name
		CRAWFORD COUNTY (continued)			
The Ohio Oil Co.,	J. C. Carlton #7	190'SL, 230'WL, NW SE, 21-6N-13W	943	2-20-60	Main Consol.
" " " " ,	" " " #11	230'NL, SW SE, 21-6N-13W	923	2-27-60	" "
" " " " ,	R.A. Siler #5	235'NL, 200'EL, NE NE, 21-6N-13W	983	2-15-60	" "
" " " " ,	" " " #6	240'NL, 185'WL, NE NE, 21-6N-13W	960	2-1-60	" "
" " " " ,	" " " #12	220'NL, 630'WL, NE NE, 21-6N-13W	949	2-8-60	" "
Forest Oil Corporation,	Lewis Henry #7	100'SL, 20'WL, SW SW, 4-7N-13W	not known	2-29-60	" "
The Ohio Oil Co.,	George Alexander #5	675'SL, 935'WL, SW SE, 8-7N-13W	1000	2-4-60	" "
" " " " ,	" " #6	1060'SL, 860'WL, SW, 8-7N-13W	971	2-16-60	" "
" " " " ,	" " #4-K	160'SL, 870'WL, SW SE, 8-7N-13W	981	2-20-60	" "
" " " " ,	Eliza Reed ac 1 #15-K	680'SL, 946'WL, SW SE, 8-7N-13W	976	3-9-60	" "
" " " " ,	" " " " #7	260'NL, 730'WL, NW NE, 17-7N-13W	980	2-27-60	" "
W.P. Muller,	Whitmer #1	NE NE NE, 23-7N-13W	989	2-16-60	" "
William P. Muller,	Samuel F. Bowen #1	240'NL, 172'WL, NW SE, 24-7N-13W	1018	2-16-60	" "
Fertig Bros. & Siegfried,	J. A. Wood #9	500'NL, 225'EL, NE SE, 31-7N-13W	987	1-25-60	" "
		DOUGLAS COUNTY			
F.J. Miller,	Jensen #A-3	NW SW NE, 14-15N-7E	1700	2-23-60	Bourbon
		GALLATIN COUNTY			
E.H. Morris,	Hish Heirs #1-A	330'NL, 415'EL, NW NW, 15-8S-9E	1658	1-26-60	Inman West Consol.
		JASPER COUNTY			
Harvey & Poppenhouse,	W. O. Diel #1	NE NE NE, 5-7N-9E	2913	2-10-60	Gila

PRODUCING WELLS PLUGGED - FEBRUARY 4 to MARCH 22, 1960 (continued)

Company	Farm and Well Number	Location	Total Depth in Feet	Date Plugged	Pool Name
		JEFFERSON COUNTY			
Roy Powers, Jefferson Oil & Gas Corp.	#1	NE NE SE, 22-4S-2E	3250	2-11-60	Ina
		LAWRENCE COUNTY			
Charles Zanetis, George Daily Comm.	#1	SW SE NW, 20-2N-11W	1857	3-4-60	St. Francisville
The Ohio Oil Co., L.K. Leighty ac 1	#37	645'SL, 20'WL, NE NW, 35-3N-12W	993	2-10-60	Lawrence
" " " " , " " " " "	#39	645'SL, 200'WL, NW NW, 35-3N-12W	997	2-1-60	"
" " " " , C.T. Abernathy	#7	700'NL, 230'WL, SE SW, 31-4N-12W	1817	2-11-60	"
		RICHLAND COUNTY			
The Pure Oil Co., A.H. Howard	#5	SW NW SE, 13-2N-9E	3979	2-18-60	Calhoun Consol.
" " " " , Jerome Kurtz	#1	NE SE NE, 19-3N-9E	3052	2-7-60	Clay City Consol.
" " " " , Pasley Consolidated No.	2	817'NL, 1015'EL, NE, 1-4N-9E	2900	2-9-60	" " "
		WABASH COUNTY			
Lynch Drlg. Co., Ada Williams	#1	SW SW SE, 9-2S-13W	2660	2-1-60	New Harmony Consol.
Walter Duncan, Charles Joachim	#1	SW NE SE, 2-2S-14W	2585	1-27-60	Browns East
" " , " "	#2	NE NE SE, 2-2S-14W	2581	1-29-60	" "
" " , " "	#4	SE SE NE, 2-2S-14W	2591	2-1-60	" "
" " , Joachim	#5	NE SE NE, 2-2S-14W	2593	2-13-60	" "
		WAYNE COUNTY			
John Oslager, Leo Molt	#2	N/2 SW NW, 2-1S-7E	3172	2-10-60	Clay City Consol.
Ralph C. Halbert, Alice Phillips	#A-1	330'NL, 380'WL, SW NW, 28-2N-7E	3202	3-15-60	Rinard No.
		WHITE COUNTY			
C.E. Brehm, Blackford	#1	SE NW NE, 34-3S-10E	2861	2-3-60	Albion Cons.
" " , "	#3	SW NW NE, 34-3S-10E	2868	2-2-60	" "
Rockford Petroleum Co., Wayland Johnson	#1	NE NW NE, 35-6S-8E	3080	2-18-60	Roland Cons.
B & B Oil Co., Raymond Johnson	#1	NW SW NW, 36-6S-6E	3013	2-2-60	" "
Slaghter Prod. Co., Dorothy Bishop	#3-A, 430'SL, 330'WL, NE SE, 34-6S-9E		3036	2-23-60	Herald Cons.

DRY HOLES PLUGGED - FEBRUARY 4 to MARCH 22, 1960*

Data furnished by Department of Mines and Minerals, Springfield, Illinois

Company	Farm and Well Number	Location	Total Depth in Feet	Date Plugged	Wildcat or Pool Name
		ADAMS COUNTY			
Likes, McGartland & Futhey,	Pierce #1	SE SE SE, 8-1N-6W	561	2-16-60	Wildcat
Henry Schuster,	Paul Heine #1	NW SE NE, 10-1N-6W	630	2-20-60	"
Ray McGartland,	Martin #1	NE SW NE, 17-1N-6W	800	3-4-60	"
Paben & Paben,	G.S. Walker #1	NE NW NW, 14-2N-5W	880	2-18-60	"
Ray F. Starr,	Ferris J. Krause #1	340'NL, 340'EL, SE SE, 34-1S-5W	750	2-18-60	"
Gerald L. Crank,	Padgett #1	NE NW NE, 3-2S-5W	672	2-27-60	"
Lyle Brock,	Lane #1	NW NW NE, 16-2S-5W	835	2-9-60	"
Development Assoc. Inc.,	Charles Dillon #1	SW NW NE, 15-3S-5W	525	2-18-60	"
		BOND COUNTY			
Gordon Wink,	Harold Krummell #2	360'SL, 280'WL, SW SW, 29-7N-3W	1037	2-15-60	"
		BROWN COUNTY			
W. Wilkins & P. Gentile,	Cox #1	130'SL, 990'WL, SE NE, 33-1S-2W	668	3-21-60	"
Ben Prentiss,	Ebbing #1	SE SE NE, 2-1S-3W	934	2-7-60	"
Mt. Sterling Oil Producers,	McKeown #1-A	NE SE NW, 3-1S-4W	688	3-21-60	"
Charles Formhals,	Brownrigg #1	NW NE SE, 25-1S-4W	905	3-5-60	"
Reeter & Rezek Oil Co.,	Stewart Garner #1	SW SW SW, 28-1N-4W	700	2-3-60	"
Harry Bullard,	Bradney #1	S/2 SW SW, 30-1S-4W	602	2-17-60	"
Dan Teefey,	Shoopman #1	SE NE SW, 34-1S-4W	688	2-13-60	"
Harold Lipe,	Ebbing Brothers #1	NW NE SW, 8-2S-3W	839	2-15-60	"
S&S Oil Co.,	Bowen #1	NW NE SW, 5-2S-4W	661	3-16-60	"
Pal Oil Account,	Ingram #1	SE SE NW, 5-2S-4W	650	2-12-60	"
C. F. Bertinetti,	Otis McNeff #1	SW SW NE, 5-2S-4W	670	2-12-60	"
Harold Tracy,	Kenneth Lee #2	SW SW SW, 9-2S-4W	670	3-8-60	Siloam
Charles A. Davis,	Nelson #2	NE NE SW, 19-2S-4W	670	2-4-60	Wildcat
S&S Oil Co.,	Wagner #1	SE SE NW, 22-2S-4W	640	2-3-60	"
Eric Bock & A. J. Buck,	Clara Orr #1	440'SL, 330'EL, SW, 26-2S-4W	700	2-20-60	"
J. Van Sice,	Mayfield #1	NE SW NW, 30-2S-4W	655	2-13-60	"

* Includes some wells plugged earlier but not previously reported.

DRY HOLES PLUGGED - FEBRUARY 4 to MARCH 22, 1960 (Continued)

Company	Farm and Well Number	Location	Total Depth in Feet	Date Plugged	Wildcat or Pool Name
		CHRISTIAN COUNTY			
Atkins and Hale,	Perkins #1-B (B)	SW NE SE, 27-14N-2W	2080	2-23-60	Wildcat
V S & S Drlg. Co.,	Rose Peters Comm. #2-A	330'SL, 965'WL, SE, 8-14N-3W	1645	2-27-60	Edinburg West
O. L. Henson,	Albers #1	NW SW SW, 23-15N-1W	1973	3-22-60	Mt. Auburn Consol.
Harold Mansfield,	Louise Buzan #1	NE NE NW, 27-15N-1W	1943	3-22-60	" " "
C.B. Mansfield,	Grace Montgomery #1-A	330'SL, 490'WL, SW, 24-15N-2W	1893	2-17-60	" " "
Henson Drlg. Co.,	Margaret M. Pettus #2	NW NW SW, 25-15N-2W	1930	2-20-60	" " "
		CLARK COUNTY			
Joe Beckner,	George Douglas #1	NW SW SE, 24-12N-11W	1050	2-3-60	Wildcat
		CLAY COUNTY			
Willard McKinney,	Monical #1	NE SE SW, 1-4N-7E	2950	2-4-60	Sailor Springs Consol.
		CLINTON COUNTY			
Collins Bros. Oil Co.,	Rensing #1	SE NE NW, 9-1N-5W	1023	3-8-60	New Baden East
		CRAWFORD COUNTY			
Leland Fulkerson,	William Grossman #1	SW SW SE, 5-6N-12W	1061	2-12-60	Main Consol.
" " ,	E. White #1-A	442'NL, 330'EL, NE NW, 8-6N-12W	1035	2-2-60	" "
Forest Oil Corp.,	J. W. Headley #0-7	200'SL, 1'EL, NW NE SE, 8-7N-13W	not known	2-15-60	" "
" " " ,	S. P. Headley #12	80'SL, 180'WL, NW NE NE, 8-7N-13W	" "	1-22-60	" "
Paul Stortzum,	Mark Putman #1	SE SW SW, 26-8N-12W	1485	2-23-60	Wildcat
Kelley, Conrad & Kaye Drlg. & Oil Co.,	R. D. McCrory #1	SE NW SE, 10-8N-13W	1197	3-17-60	"
		DOUGLAS COUNTY			
Theo. Myers,	Radcliff #1	330'SL, 990'WL, W/2 Lot #3 NW, 2-15N-7E	1650	2-26-60	Bourbon Consol.
		FAYETTE COUNTY			
Canadian-American,	Brown #1	330'NL, 847'WL, SE NE, 34-4N-1W	3000	1-30-60	Wildcat
M.M. & S. Oil and Gas Co.,	Gluesencamp #1	NW NW NE, 12-5N-2E	1950	2-13-60	"

DRY HOLES PLUGGED - FEBRUARY 4 to MARCH 22, 1960 (Continued)

Company	Farm and Well Number	Location	Total Depth in Feet	Date Plugged	Wildcat or Pool Name
		FRANKLIN COUNTY			
Shell Oil Co.,	CW&F Coal Co. (Tract BN)-Wilcox #5	122'SL, 902'EL, sec., 26-6S-2E	2985	3-8-60	Benton
		HAMILTON COUNTY			
Collins Bros. Oil Co.,	Cox, Comm. #1	SE SE SE, 31-5S-6E	3360	3-12-60	Dale Consol.
The Pure Oil Co.,	C.M. Bozarth #1	SW SW NW, 30-5S-7E	3346	2-8-60	Wildcat
		IROQUOIS COUNTY			
John J. Affeld,	Bell #1	330'NL, 336'WL, NE SE, 19-25N-12W	1310	2-27-60	"
		JASPER COUNTY			
Samuel W. Humphrey,	J.N. Yost #1	S/2 NE NE, 6-5N-11E	2861	3-8-60	Ste. Marie
E & G Drlg. Co.,	Acklin #1	NW SE SE, 19-6N-10E	2938	2-7-60	Clay City Consol.
Gulf Oil Corp.,	Ira Maxwell #3	660'SL, 760'WL, NE SE, 19-6N-10E	2870	2-26-60	" " "
		JEFFERSON COUNTY			
Canter Drlg. Co.,	Barnett #1	NW NE SW, 17-1S-4E	2877	2-26-60	Divide E.
Gulf Oil Corp.,	Parker SWD #1	SE NE NE, 22-1S-4E	2933	12-26-59	Coil West
		LAWRENCE COUNTY			
A.W. Rea,	Aiken Bros. #1	1650'NL, 1650'WL, sec., 7-2N-11W	2040	2-16-60	Lawrence
		MACOUPIN COUNTY			
L. W. Rambo,	Mansholt #3	SW SE NW, 17-7N-7W	531	2-16-60	Staunton W.
William B. Reeter,	Roberts #1	NE SW SW, 3-11N-8W	1355	2-29-60	Wildcat
" " " ,	Zelmer #1	850'NL, 330'EL, NE NE, 9-11N-8W	1340	2-22-60	"
		MADISON COUNTY			
Edward C. Koch,	Stocker #1	SE SE NW, 29-4N-5W	2713	2-12-60	"
S.B. Schenk Drlg. Co.,	Schenk #2	330'NL, 540'WL, NE SE, 8-5N-5W	880	3-2-60	"
Frank Insalaco,	David Bononi #2	NW SW SE, 23-6N-6W	798	2-19-60	"
		MARION COUNTY			
T.M. Conrey,	Ferrari-Thurston Com. #1	NE NE NW, 31-1N-1E	1797	3-1-60	Wamac
David F. Herley,	Village of Patoka #1	150'NL, 556'EL, SW, 28-4N-1E	2995	2-21-60	Patoka

DRY HOLES PLUGGED - FEBRUARY 4 to MARCH 22, 1960 (Continued)

Company	Farm and Well Number	Location	Total Depth in Feet	Date Plugged	Wildcat or Pool Name
		PERRY COUNTY			
Thedore R. Lindsay, Jos. Newborn et al.	#1	SW SW SE, 22-4S-1W	1308	3-11-60	Wildcat
		PIKE COUNTY			
John Beadleston, Neal Kurfman	#1	350'SL, 350' EL, NE, 5-3S-4W	568	3-12-60	"
Dickinson Oil Co., Bowman	#1	350'SL, 350'WL, NW, 22-3S-4W	495	2-15-60	"
		RANDOLPH COUNTY			
Jet Oil Co., Rogers	#5	SW SW SE, 7-4S-6W	1694	2-23-60	Baldwin
		SANGAMON COUNTY			
Dwight Beckham, Morris Bell	#2	S/2 SW NE, 3-15N-3W	1775	3-14-60	Roby
Burr Oak Develop. Co., Inc., Simpson	#1	330'NL, 330'WL, Fractional NW, 31-15N-3W	1777	2-21-60	Wildcat
A. D. Moody, Smith Heirs	#1	SW NW NW, 20-15N-4W	1596	2-20-60	"
Alladin Oil Develop. Co., T.E. Scott	#2	NW NW SE, 21-15N-4W	1685	3-13-60	Spring-field E.
Robert G. Fisher, Fleming	#1	NW NE SW, 22-15N-4W	1680	2-8-60	Wildcat
Parke, Thurman, Terrell-Thurman, Henkelmann	#1	SE NE SE, 27-15N-4W	1696	3-20-60	"
Schaefer Oil Co., Wiltshire	#1	400'NL, 330'EL, NE NW, 28-15N-4W	1680	2-9-60	Spring-field E.
		SCHUYLER COUNTY			
Cliff Perardi, Burnside	#1	NE NE SW, 4-1N-1W	712	2-19-60	Wildcat
Florio Brasi & Noland Hillyer, Hillyer	#1	SW SE NE, 7-2N-3W	870	2-9-60	"
		WABASH COUNTY			
Crystal Oil Corp., Grace Freeman	#1	SE NW NW, 31-2S-13W	2906	2-24-60	"
Walter Duncan, Charles Joachim	#7	270'SL, 330'WL, SE NE, 2-2S-14W	3019	2-3-60	Browns E.
		WASHINGTON COUNTY			
March Drlg. Co., W. E. Brown	#1	375'NL, 330'EL, NE SW, 23-1S-1W	2182	2-4-60	Irvington
Collins Bros. Oil Co., Adolph Jacobs	#1	NE NW NE, 18-1S-4W	2301	2-27-60	Wildcat

DRY HOLES PLUGGED - FEBRUARY 4 to MARCH 22, 1960 (Continued)

Company	Farm and Well Number	Location	Total Depth in Feet	Date Plugged	Wildcat or Pool Name
		WHITE COUNTY			
Weal Drlg. Co.,	Joe A. Williams Comm. #1	NE SW SE, 25-4S-10E	3120	1-22-60	Phillips-town Cons.
Slagter Prod. Corp.,	Esta Kallenback #1	SE NW SW, 5-5S-9E	3382	2-11-60	Wildcat
Athene Develop. Co., Inc.,	Duncan Comm. #1	SE NW NE, 32-5S-9E	3270	3-6-60	Roland Cons.
Nat'l. Assoc. Pet. Co.,	M. Moss A-1	NW NE SE, 8-6S-9E	3233	1-30-60	" "
Atlas Drlg. Co.,	Manuel D. Aud #2	760'NL, 330'WL, SE NW, 27-6S-9E	2691	2-1-60	Herald Cons.
		WILLIAMSON COUNTY			
Nat'l. Assoc. Pet. Co.,	Lindsay-Sanders #1	330'SL, 170'EL, SW, 2-8S-1E	2609	2-26-60	Clifford
Mutual Oil & Gas Co.,	Madison "F" #1	NE SE NE, 14-8S-3E	3040	1-29-60	Wildcat

ABBREVIATIONS USED IN THIS REPORT

Abd.--Abandoned
BOF--Barrels of oil flowing
BOP--Barrels on pump
BW--Barrels of water
C--Center
CDU--Completion data unreported to be given when available
CO--Cleaning out
Comp.--Completed
COTD--Clean-out total depth
Crg.--Coring
Csg.--Casing
D & A--Dry and abandoned
Drlg.--Drilling
DST--Drill stem test
E/2--East $\frac{1}{2}$
Est.--Estimated
Fm.--Formation
Frac.--Fracture treatment
Fsg.--Fishing
IP--Initial production
L--Line
Loc.--Location
Ls.--Limestone
MIM--Moving in material
MIRT--Moving in rotary tools
MIST--Moving in standard tools
N/2--North $\frac{1}{2}$
NE--Northeast $\frac{1}{4}$
NR--No report
NW--Northwest $\frac{1}{4}$
PB--Plugged back
PBTD--Plugged-back total depth
POP--Putting on pump
R--Range
RU--Rigging up
RURT--Rigging up rotary tools
RUST--Rigging up standard tools
S/2--South $\frac{1}{2}$
SD--Shut down
SDO--Shut down orders
SDR--Shut down for repairs
SE--Southeast $\frac{1}{4}$
SG--Show of gas
Sh.--Shale
SIGW--Shut in gas well
SITR--Shut in tank room
SO--Show of oil
Spd.--Spudded or spudding
Ss.--Sandstone
SSO--Slight show of oil
SW--Southwest $\frac{1}{4}$
Swb.--Swabbing
SWD--Salt water disposal well
T--Township
Temp.abd.--Temporarily abandoned
TD--Total depth
Tstg.--Testing
UR--Underreaming
W/2--West $\frac{1}{2}$
WF--Wildcat far (more than 2 miles from production)
WN--Wildcat near ($\frac{1}{2}$ to 2 miles from production)
WOC--Waiting for cement to set
WOST--Waiting on standard tools
330'SL--330 feet from the south line

Some Recent Publications of Interest to
the Petroleum Industry

by

ILLINOIS GEOLOGICAL SURVEY
Urbana, Illinois

Bull. 80. Symposium on Water Flooding (1957). 50 cents.

Bull. 87. PETROLEUM INDUSTRY IN ILLINOIS IN (1959). 50 cents.

Ill. Pet. 72. Oil Resources and Possibilities in Illinois (1955). 25 cents.

R.I. 193. Subsurface Geology and Coal Resources of the Pennsylvanian System in Crawford and Lawrence Counties, Illinois (1956). 25 cents.

Cir. 160. Summary of Stratigraphy Shown in Geologic Cross-Section of Illinois Basin (1959 Reprint). Geologic cross-section of Illinois Basin, to accompany circular. Cross-section map $1.00. Circular free.

Cir. 250. Fishhook Gas Pool, Pike and Adams Counties, Illinois (1958). Free

Cir. 251. Hydraulic Fracture Theory. Part I. Mechanics of Materials (1958) Free

Cir. 252. Hydraulic Fracture Theory. Part II. Fracture Orientation and Possibility of Fracture Control (1958). Free.

Cir. 258. Relation of Silurian Reefs to Ordovician Structure in the Patoka Oil Area (1958). Free

Cir. 267. Spar Mountain Sandstone in Cooks Mills Area, Coles and Douglas Counties, Illinois (1959). Free.

Cir. 271. Subsurface Geology and Coal Resources of the Pennsylvanian System in Douglas, Coles, and Cumberland Counties, Illinois (1959). Free

Cir. 272. Freeburg Gas Pool, St. Clair County, Illinois (1959). Free

Cir. 281. Hydraulic Fracture Theory. Part III. Elastic Properties of Sandstone (1959). Free

Cir. 286. Clay Mineralogy of Pre-Pennsylvanian Sandstones and Shales of the Illinois Basin. Part I. - Relation of Permeability to Clay Mineral Suites (1960). Free.

Cir. 287. Clay Mineralogy of Pre-Pennsylvanian Sandstones and Shales of the Illinois Basin. Part II. - Clay Mineral Variations Between Oil-Bearin and Non-Oil-Bearing Sandstones (1960). Free.

Oil and gas development maps, in square units of 9 townships each, on a scale of 2 inches equals 1 mile. Blue-line prints, revised every 3 months. See index map, page 23, for available maps and order numbers. 58 maps at 60 cents each.

Map of the Oil and Gas Industry in Illinois. Jan. 1, 1955. Scale approximately 8 miles to the inch. Shows location of oil and gas fields, pipelines, pumping stations, and refineries. Available rolled (35¢) or included in Ill. Pet. 74, which includes alphabetical list of oil and gas pools and brief text (35¢).

3.2805
L
.2

State of Illinois
William G. Stratton, Governor
Department of Registration and Education
Vera M. Binks, Director

Division of the

STATE GEOLOGICAL SURVEY

John C. Frye, Chief
Urbana, Illinois

No. 282 April 1960

MONTHLY REPORT

OIL AND GAS DRILLING IN ILLINOIS

J. Van Den Berg
Ronald A. Younker

Single copies, 15 cents. One-year subscription, January through December, $1.80.

Summary by Counties

	Completed Wells	Producing Wells	Drilling Wells	Permits to Drill°	
				Total	Wildcat
Adams	7	0	18	6	3
Bond	1	0	0	0	0
Brown	6	1	14	9	5
Champaign	0	0	1	1	1
Christian	24	10	13	23	5
Clark	2	1	14	8	0
Clay	8	4	15	13	0
Clinton	3	0	4	5	2
Coles	4	0	5	2	1
Crawford	4	1	16	20	2
Cumberland	1	0	0	1	1
Douglas	2	0	0	9	1
Edgar	2	0	2	5	0
Edwards	2	0	1	3	2
Effingham	0	0	3	1	0
Fayette	0	0	6	5	0
Franklin	6	5	9	8	1
Gallatin	3	2	2	3	0
Hamilton	3	0	18	17	3
Henderson	1	0	1	2	2
Iroquois	0	0	1	6	0
Jasper	5	2	15	3	0
Jefferson	5	2	11	12	2
Kankakee	0	0	0	2	0
LaSalle	0	0	0	3	0
Lawrence	17	14	19	40	0
McDonough	0	0	1	1	1
Macoupin	0	0	1	0	0
Madison	0	0	2	3	2
Marion	2	1	3	15	0
Montgomery	0	0	0	1	0
Morgan	1	0	1	1	1
Moultrie	1	0	1	2	2
Perry	1	0	0	1	1
Pike	1	0	1	2	2

Summary by Counties

	Completed Wells	Producing Wells	Drilling Wells	Permits to Drill[o]	
				Total	Wildcat
Randolph	0	0	3	0	0
Richland	5	3	5	4	2
St. Clair	0	0	2	14	0
Saline	4	0	1	3	1
Sangamon	4	0	5	5	5
Schuyler	3	0	3	3	3
Scott	0	0	4	2	2
Union	0	0	2	0	0
Wabash	1	0	15	14	2
Washington	0	0	0	1	0
Wayne	2	0	11	18	1
White	6	2	12	18	3
Whiteside	0	0	1	0	0
Williamson	0	0	1	1	0
Winnebago	0	0	1	0	0
	137	48	264	316	59

[o]Issued by Department of Mines and Minerals, Springfield, Illinois, March 28, 1960, through April 29, 1960.

New Pools in April

None

Extensions to Pools in April

Whittington, Franklin County (H. O. Whittington,#1 J. J. Pickens, 30-5S-3E)

New Pools Discovered From May 1959 through April 1960

Pool: County	Twp.	Rng.
May		
Belle Prairie West: Hamilton	4S	5E
June		
West Seminary: Clay	2N	7E
Raymond South: Montgomery	10N	4W
Passport North: Richland	5N	9E
July		
Wilberton: Fayette	5N	2E
August		
Ab Lake South: Gallatin	9S	10E
Plainview South: Macoupin	8N	8W
September		
Kellerville: Adams	2S	5W
Johnston City East: Williamson	8S	3E
October		
None		
November		
Siloam: Brown	2S	4W
December		
Richwood: Crawford	6N	11W
Sumner South: Lawrence	3N	13W
January 1960		
Louisville South: Clay	3N	6E
Mattoon North: Coles	13N	7E
Springfield East: Sangamon	15N	4W
February		
None		
March		
Highland: Madison	4N	5W
April		
None		

Well Completions in Illinois

Summary by Months, January 1959 - April 1960

	Pool Wells			Wildcat				
	Oil	Gas	Dry	New Pools	Exten-sions	Near (a)	Far (b)	Total (c)
1959								
Jan.	130	2	62	0	3	31	27	255 (7)
Feb.	56	0	33	0	4	16	11	120 (1)
Mar.	43	0	22	2	2	12	10	91 (4)
Apr.	67	3	48	0	3	22	18	161 (6)
May	87	0	53	1	6	18	16	181 (7)
June	91	0	49	3	6	18	15	182 (4)
July	85	3	45	1	2	25	16	177 (1)
Aug.	101	1	67	2	4(d)	31	19	225 (4)
Sept.	65	3	47	2	3	32	24	176 (5)
Oct.	83	0	50	0	1	31	8	173 (3)
Nov.	90	2	58	1	8(d)	31	31	221 (8)
Dec.	65	0	30	2e/	1	16	9	123 (3)
	963	14	564	14	43	283	204	2,085 (53)
1960								
Jan.	93	1	62	3	4	36	44	243 (3)
Feb.	55	0	29	0	4	18	23	129 (1)
Mar.	43	0	27	1	1	16	19	107 (3)
Apr.	47	0	43	0	1	24	22	138

(a) One-half mile to two miles from nearest production.
(b) Over two miles from nearest production.
(c) Figures in parentheses refer to number of producing wells included in total which had previously been completed as dry holes.
(d) Includes one gas well.
(e) Includes two gas wells.

Illinois Completions and Production

Since January 1, 1959

Completions a/		Producing Wells	Production New Fields	(Thousands of Barrels) b/ Old Fields c/	Total
1959					
January	248	135 (7)d/	5,440	956	6,396
February	119	60 (1)	4,944	887	5,831
March	87	47 (4)	5,468	1,001	6,469
April	155	73 (6)	5,401	1,014	6,415
May	174	94 (7)	5,304	1,021	6,325
June	178	100 (4)	5,242	1,045	6,287
July	176	91 (1)	5,363	1,053	6,416
August	221	108 (4)	5,504	1,102	6,606
September	171	73 (5)	5,313	1,083	6,396
October	170	84 (3)	5,460	1,122	6,582
November	213	101 (8)	5,223	1,086	6,309
December	120	68 (3)	5,534	1,161	6,695
	2,032	1,034 (53)	64,196	12,531	76,727
1960					
January	240	101 (3)	5,509	1,139	6,648
February	128	59 (1)	5,143	994	6,137
March	104	45 (3)	5,537e/	1,162e/	6,699f/
April	137	48	5,415e/	1,047e/	6,462f/

a/ Includes only oil and gas producers and dry holes.
b/ Production figures based on Illinois Basin Scout Association's Pipe Line Production Report.
c/ Includes Devonian production at Sandoval and Bartelso.
d/ Figures in parentheses refer to number of Producing wells included in totals which had previously been completed as dry holes.
e/ Estimated by Illinois State Geological Survey.
f/ Estimated by Illinois State Geological Survey from Oil and Gas Journal Report.

Wells in the New Pools*, May 4, 1960

County and Pool	Producing Wells	Abandoned Wells	Dry Holes	Drilling Wells
Adams: Beverly	2	0	2	0
Kellerville	6	0	12	11
Bond: Beaver Creek North	1	6	10	0
Dudleyville East	2	0	5	0
Old Ripley	63	3	16	0
Sorento Cons	28	21	57	0
Woburn Cons.	114	22	58	0
Bond, Clinton: Beaver Creek	12	4	23	0
Bond, Montgomery: Panama	4	9	20	0
Brown: Siloam	7	0	8	5
Christian: Assumption Cons.	154	20	24	1
Assumption South	1	2	4	0
Edinburg South	1	0	3	0
Kincaid Cons.	141	0	17	0
Mt. Auburn Cons.	236	39	118	8
Pana	5	0	0	0
Sicily	4	1	10	0
Tovey	1	0	0	0
Christian, Sangamon: Edinburg West	39	4	49	0
Clark: Melrose	9	1	9	0
Weaver	31	8	10	0
Westfield East	5	9	23	0
Clark, Cumberland: Oak Point West	8	0	7	0
Clark, Jasper: Oak Point	37	16	13	0
Clay: Bible Grove South	2	2	4	0
Clay City West	15	7	19	0
Flora South	3	1	8	0
Hord	10	7	27	3
Hord South Cons.	21	1	11	0
Ingraham	27	6	18	0
Iola South	11	4	13	0
Kenner	83	11	18	1
Kenner North	22	11	8	0
Kenner West	29	2	6	0
Louisville South	1	0	1	1
Noble West	1	0	2	0
Oskaloosa	35	2	15	0
Oskaloosa East	2	1	6	0
Oskaloosa South	2	1	9	0
Passport	43	16	24	0
Passport West	4	6	12	0
Pixley	2	0	2	0
Riffle	1	4	5	0
Sailor Springs Central	3	3	5	0
Sailor Springs East	1	10	7	0
Sailor Springs North	1	4	13	0

Wells in the New Pools*, May 4, 1960 (Continued)

County and Pool	Producing Wells	Abandoned Wells	Dry Holes	Drilling Wells
Toliver East	3	2	11	0
Toliver South	4	0	5	0
West Seminary	25	0	3	0
Xenia	1	0	7	0
Xenia East	16	6	8	1
Clay, Effingham: Iola Cons.	212	63	102	0
Clay, Effingham: Jasper				
Sailor Springs Cons.	784	186	369	7
Clay, Wayne: Stanford South	13	9	12	0
Clay, Wayne, Richland, Jasper				
Clay City Cons.	3243	1304	1319	19
Clinton: Bartelso East	16	1	10	0
Bartelso South	2	1	3	0
Bartelso West	7	7	15	0
Boulder	34	14	21	0
Boulder East	3	1	0	0
Carlyle North	34	7	25	0
Centralia West	4	6	10	0
Frogtown North	28	6	15	0
Germantown East	27	0	7	0
Hoffman	16	34	16	0
Huey	3	4	6	0
Huey South	15	2	10	0
Keyesport	10	6	11	0
New Baden East	5	0	1	0
New Memphis	35	0	10	0
New Memphis North	5	0	2	0
Posey	2	1	8	0
Posey East	19	0	0	2
Sandoval West	1	0	6	0
Shattuc	15	13	27	0
Clinton, Bond: Beaver Creek South	34	19	44	0
Clinton, Marion: Centralia	439	561	89	1
Clinton, Washington:				
New Memphis South	1	1	4	0
Coles: Mattoon	379	71	90	0
Mattoon North	9	0	6	1
Coles, Clark, Ashmore South	21	0	7	2
Coles, Douglas: Cooks Mills Cons.	210	24	106	1
Crawford: New Bellair	2	4	6	0
Richwood	1	0	0	0
Cumberland: Hidalgo North	3	1	8	0
Cumberland, Effingham: Lillyville	8	0	8	0
Douglas: Bourbon Cons.	69	9	44	0
Chesterville	2	3	11	0
Chesterville East	39	2	15	0

Wells in the New Pools*, May 4, 1960 (Continued)

County and Pool	Producing Wells	Abandoned Wells	Dry Holes	Drilling Wells
Edgar: Dudley	64	12	49	0
Dudley West	1	0	2	0
Elbridge	23	15	9	0
Grandview	2	15	32	0
Kansas (gas)	2	1	5	0
Redmon North	1	0	0	0
Edgar, Clark: Inclose	8	11	21	1
Edwards: Albion Central	3	4	3	0
Albion East	30	17	31	0
Bone Gap Cons.	29	29	34	0
Bone Gap West	1	0	0	0
Browns South	1	3	5	0
Ellery East	22	2	11	0
Ellery North	2	4	5	0
Parkersburg South	5	3	11	0
Samsville North	2	9	9	0
Samsville West	4	1	6	0
Edwards, Wabash: Browns	33	20	25	0
Edwards, Wayne:				
Maple Grove Cons.	72	31	42	0
Edwards, White: Albion Cons.	368	84	182	0
Effingham: Bible Grove North	2	5	6	0
Eberle	5	2	9	0
Elliotstown	1	1	6	0
Evers	3	1	10	0
Hill East	31	2	23	0
Hord North	4	1	3	0
Mason North	11	2	5	0
Watson	3	0	3	0
Fayette: Laclede	3	2	5	0
Patoka West	14	3	11	3
St. James	150	59	31	0
St. Paul	10	8	8	0
Wilberton	1	0	0	0
Fayette, Effingham: Louden	1982	230	260	2
Franklin: Akin	46	4	37	0
Akin West	4	2	7	0
Benton	165	90	21	2
Benton North	50	9	27	1
Bessie	1	0	2	0
Deering City	5	0	5	0
Ewing	3	5	13	0
Ewing East	1	0	2	0
Sesser Cons.	60	13	23	0

Wells in the New Pools*, May 4, 1960 (Continued)

County and Pool	Producing Wells	Abandoned Wells	Dry Holes	Drilling Wells
Taylor Hill	2	1	5	0
Thompsonville East	14	0	18	0
Thompsonville North	47	26	47	2
Valier	1	0	1	0
West Frankfort Cons.	75	9	41	0
Whittington	40	6	33	3
Whittington South	10	0	4	0
Whittington West	18	14	11	0
Gallatin: Ab Lake	6	2	11	0
Ab Lake South	1	0	1	0
Ab Lake West	17	7	10	0
Elba	1	12	4	0
Inman East Cons.	319	45	91	0
Inman West Cons.	248	43	149	1
Junction	17	5	19	0
Junction East	2	0	4	0
Junction North	11	4	10	0
Omaha	109	12	47	0
Omaha East	9	2	4	0
Ridgway	1	2	9	0
Shawneetown	3	2	3	0
Shawneetown East	2	1	5	0
Shawneetown North	3	1	5	0
Gallatin, Saline: Omaha South	3	4	9	0
Hamilton: Aden South	17	4	12	0
Belle Prairie	11	3	17	0
Belle Prairie West	1	0	0	0
Blairsville West	5	5	10	0
Bungay Cons.	193	39	97	1
Dahlgren	2	42	18	0
Rural Hill North	7	0	5	0
Thackeray	58	8	32	2
Walpole	94	5	60	0
Walpole South	2	0	7	0
Hamilton, Saline, Franklin:				
Dale Cons.	1088	278	490	11
Jackson: Elkville	1	0	4	0
Jasper: Bogota	5	5	7	0
Bogota South	17	6	11	0
Gila	24	3	19	0
Newton	2	2	8	1
Ste. Marie	34	16	21	0
Ste. Marie West	11	2	15	0
Willow Hill East	5	13	20	0
Jefferson: Belle Rive	3	2	7	0
Boyd	108	8	15	0

Wells in the New Pools*, May 4, 1960 (Continued)

County and Pool	Producing Wells	Abandoned Wells	Dry Holes	Drilling Wells
Coil West	13	8	10	0
Cravat	9	2	6	0
Cravat West	10	0	6	0
Divide	17	5	18	0
Divide East	34	8	28	1
Divide South	6	3	14	4
Divide West	85	15	36	0
Ina	23	4	11	0
Ina North	1	0	4	1
Kell	4	1	6	0
King	71	30	58	0
Lynchburg	3	0	6	0
Markham City	7	12	9	0
Markham City West	30	5	16	0
Mt. Vernon	3	7	14	0
Mt. Vernon North	2	0	2	0
Nason	1	0	4	0
Oakdale	11	0	14	0
Reservoir	7	5	14	0
Roaches	6	7	13	0
Roaches North	28	6	9	0
Waltonville	3	1	8	0
Williams Cons.	37	4	13	0
Woodlawn	119	71	40	0
Jefferson, Washington:				
Irvington East	25	1	15	0
Jefferson, Wayne: Markham City North	9	9	10	0
Lawrence: Beman	12	11	6	0
Beman East	1	4	3	0
Lawrence West	23	2	12	0
Pinkstaff East	1	0	2	0
Ruark	25	16	54	0
Ruark West Cons.	49	6	32	0
Russleville (gas)	1	67	19	0
St. Francisville East	25	1	11	0
Sumner	1	1	8	0
Sumner South	1	0	0	1
Macon: Harristown	10	1	9	0
Oakley	5	4	1	0
Macon: Christian: Blackland	18	13	19	0
Macoupin: Carlinville North	1	6	9	1
Carlinville South	1	0	0	0
Gillespie West	1	0	1	0
Hornsby South	2	2	8	0
Plainview	1	0	5	0
Staunton	1	0	6	0
Staunton West	16	3	27	0

Wells in the New Pools*, May 4, 1960 (Continued)

County and Pool	Producing Wells	Abandoned Wells	Dry Holes	Drilling Wells
Madison: Highland	1	0	0	0
Livingston	37	14	110	0
Livingston East	1	0	4	0
Livingston South	27	10	74	0
Marine	134	12	28	0
St. Jacob	42	11	7	0
Marion: Alma	4	2	8	0
Exchange	1	0	5	0
Exchange East	15	2	14	0
Exchange West	2	0	3	0
Iuka	32	8	18	0
Iuka West	2	1	3	0
Junction City Cons.	14	0	21	0
Kinmundy	2	1	11	0
Miletus	12	4	16	0
Odin	29	1	13	0
Patoka East	52	12	10	0
Patoka South	49	1	16	0
Raccoon Lake	37	10	17	0
Tonti	80	18	20	0
Wamac East	11	0	12	0
Marion, Clinton: Fairman	37	20	31	0
Patoka	121	97	47	2
Marion, Jefferson Salem Cons.	2228	548	164	3
Montgomery: Mt. Olive	4	5	11	0
Raymond	2	8	27	0
Raymond East	5	0	7	0
Morgan: Prentice	8	0	1	0
Waverly (gas)	8	0	6	0
Moultrie: Gays	1	4	3	0
Perry: Tamaroa	13	4	13	0
Tamaroa South	13	0	9	0
Tamaroa West	2	0	3	0
Turkey Bend	1	0	0	0
Pike, Adams: Fishhook	68	1	10	0
Randolph: Baldwin	3	0	1	0
Tilden	28	0	9	1
Richland: Amity	1	3	7	0
Bowyer	1	0	2	0
Calhoun East	5	0	9	0
Calhoun North	2	1	4	0
Olney South	34	15	19	0
Passport North	1	0	4	0
Ritter	1	3	9	1
Ritter North	8	1	5	0

Wells in the New Pools*, May 4, 1960 (Continued)

County and Pool	Producing Wells	Abandoned Wells	Dry Holes	Drilling Wells
Richland (Cont'd): Schnell	2	2	7	0
Seminary	2	6	6	0
Stringtown	25	9	23	0
Wakefield	1	0	0	0
Richland, Clay: Passport South	6	2	12	0
Richland, Edwards: Parkersburg Cons.	125	153	118	1
Parkersburg West	11	6	14	0
Richland, Jasper: Olney Cons.	94	62	101	1
Richland, Wayne: Calhoun Cons.	53	48	48	0
St. Clair: Freeburg	29	3	4	0
Saline: Cottage Grove	1	0	1	0
Eldorado Cons.	208	21	78	0
Eldorado East	15	7	12	0
Eldorado West	3	2	7	0
Francis Mills	1	0	5	0
Grayson	1	1	4	0
Harco	60	14	36	1
Harco East	17	3	12	0
Harrisburg	8	2	13	0
Long Branch South	1	0	4	0
Mitchellsville	2	0	4	0
Omaha West	6	1	6	0
Raleigh	47	1	16	0
Raleigh South	26	1	24	0
Roland West	1	0	5	0
Saline, Hamilton: Long Branch	8	3	23	0
Sangamon: New City	2	2	5	1
Roby	4	3	9	0
Roby West	1	0	2	0
Springfield East	2	0	2	1
Shelby: Clarksburg	2	1	7	0
Lakewood	8	4	11	0
Shelbyville Cons.	1	5	7	0
Stewardson	17	1	3	0
Wabash: Bellmont	1	3	6	0
Browns East	22	41	26	1
Friendsville Central	2	3	4	0
Friendsville North	3	11	22	0
Gards Point Cons.	29	5	26	0
Keensburg South	14	4	29	0
Lancaster Central	3	11	6	0
Lancaster East	4	0	12	0
Lexington	6	5	14	0
Mt. Carmel	309	138	101	0
Rochester	28	10	23	0

Wells in the New Pools*, May 4, 1960 (Continued)

County and Pool	Producing Wells	Abandoned Wells	Dry Holes	Drilling Wells
Wabash, Edwards: Berryville Cons.	3	16	26	0
Wabash, Lawrence: Lancaster	62	43	40	0
Washington: Ashley	14	1	12	0
Beaucoup	14	0	3	0
Beaucoup South	19	2	13	0
Cordes	101	53	22	0
Coulterville North	3	1	6	0
Dubois Cons.	93	20	65	0
Dubois Central	5	3	1	0
Elkton	1	1	3	0
Hoyleton West	1	0	1	0
Irvington	109	27	30	0
Irvington North	26	0	15	0
McKinley	12	20	25	0
New Memphis East	2	0	2	0
Okawville	5	0	5	0
Okawville North	2	1	5	0
Posen	4	0	4	0
Richview	2	2	7	0
Wayne: Coil	13	5	15	0
Coil North	4	0	2	0
Covington South	1	7	8	0
Goldengate North Cons.	32	12	38	0
Half Moon	63	4	24	0
Johnsonville Cons.	342	81	99	0
Johnsonville North	4	1	13	0
Johnsonville South	23	9	16	0
Johnsonville West	26	9	27	0
Keenville	43	10	23	0
Keenville East	2	1	4	0
Locust Grove	9	1	10	0
Locust Grove South	5	2	6	0
Mayberry	2	5	11	0
Mt. Erie North	6	6	20	0
Orchardville	8	1	9	0
Orchardville North	1	0	5	0
Rinard North	3	7	14	0
Zenith North	14	0	8	0
Zenith South	4	10	10	0
Wayne, Hamilton: Aden Cons.	94	18	33	12
Wayne, White: Barnhill	92	58	50	0
Wayne, White, Edwards				
Goldengate Cons.	334	92	204	1

Wells in the New Pools*, May 4, 1960 (Continued)

County and Pool	Producing Wells	Abandoned Wells	Dry Holes	Drilling Wells
White: Black River	1	0	2	0
Burnt Prairie South	2	2	4	0
Carmi	8	8	20	0
Carmi North	4	2	13	0
Centerville	4	6	14	0
Centerville East	107	14	41	0
Concord Cons.	125	32	48	1
Concord East Cons.	26	11	36	0
Crossville West	13	2	15	0
Enfield	18	2	14	0
Maunie East	2	3	2	0
Maunie North Cons.	144	21	56	0
Maunie South Cons.	96	47	49	0
New Harmony South (Ind.)	7	0	4	0
New Haven Cons.	36	2	11	0
Phillipstown South	1	2	4	0
Storms Cons	266	75	122	3
Sumpter	12	1	17	0
Sumpter East	27	2	16	0
Sumpter North	15	0	10	0
Sumpter South	26	2	17	0
Sumpter West	1	0	3	0
Trumbull Cons.	61	15	59	3
White, Edwards: Phillipstown Cons.	373	112	212	0
White, Gallatin: Herald Cons.	411	115	268	2
Roland Cons.	672	177	262	2
White, Hamilton, Wayne:				
Mill Shoals	187	49	74	2
White, Wabash, Edwards				
New Harmony Cons.	1650	548	615	12
Williamson: Clifford	2	0	2	0
Corinth	10	0	9	0
Corinth East	1	0	3	0
Corinth North	1	0	2	0
Johnston City East	3	0	0	1
Marion	1	0	1	0
Marion East	2	0	2	0
	23,971	7,502	10,909	154

*Fields discovered since January 1, 1937, with the exception of those which have been abandoned.

Degree Days and Refined Petroleum Products Stocks a/

End of Month		Degree days b/ Illinois Cities			Central Refining District Stocks c/			
		Cairo	Chicago Airport	Springfield Airport	Gasoline	Kerosene	Distillate	Residual
June	1953	0	15	0	29,205	5,673	13,532	3,717
June	1954	2	34	26	36,844	6,139	16,056	4,417
June	1955	9	47	35	33,073	6,911	19,077	4,451
June	1956	6	35	23	31,850	4,901	13,096	4,370
June	1957	2	23	6	33,647	5,547	17,973	5,834
June	1958	0	61	23	34,979	5,219	18,163	5,130
July	1958	0	0	2	33,498	6,127	20,595	5,225
Aug.	1958	0	4	5	33,289	7,241	24,888	5,239
Sept.	1958	18	67	59	32,084	7,611	27,681	5,304
Oct.	1958	156	255	276	29,140	7,816	29,479	5,112
Nov.	1958	428	659	602	30,635	7,681	29,609	5,263
Dec.	1958	941	1,315	1,187	31,743	5,622	21,599	4,241
Jan.	1959	945	1,437	1,309	35,083	4,018	15,474	3,428
Feb.	1959	695	1,083	961	27,203	3,435	11,758	3,385
Mar.	1959	487	853	719	40,056	3,262	10,683	3,157
Apr.	1959	190	466	364	38,609	3,770	11,779	3,263
May	1959	26	114	89	36,451	4,534	15,384	3,968
June	1959	0	12	2	34,977	5,746	19,752	4,194
July	1959	0	0	0	32,056	6,491	22,409	4,421
Aug.	1959	0	0	0	32,162	7,874	27,374	5,490
Sept.	1959	2	62	56	31,071	7,618	28,857	6,356
Oct.	1959	196	406	339	30,028	7,437	31,620	6,784
Nov.	1959	660	939	871	30,023	6,538	26,767	5,991
Dec.	1959	684	898	865	32,430	5,716	24,532	5,634
Jan.	1960	820	1,137	1,082	37,468	4,990	21,713	5,486
Feb.	1960	826	1,132	1,114	41,310	4,159	16,952	4,711
Mar. d/	1960	911	1,192	1,257	43,702	3,047	11,925	3,521
Apr. e/	1960	148	374	301	43,764	3,212	11,768	3,323

a/ Degree days, U. S. Weather Bureau; stocks based on U. S. Bureau of Mines figures in thousands of barrels.
b/ Degree days are the number of degrees of temperature that the average temperature for each day falls below 65°F. Total for each month given.
c/ Includes states of Illinois, Indiana, Kentucky, Michigan, W. Ohio, and Tennessee.
d/ Degree days total for March: stocks as of March 25.
e/ Degree days total for April: stocks as of April 8.

OIL AND GAS DEVELOPMENT MAPS

Available (Incomplete)

Base maps are available for the following areas showing wells drilled since January 1, 1956. Plotting of old wells and pools is not in progress.

FLAT ROCK (T. 4, 5, 6N., R. 10, 11, 12, 13W.).

ROBINSON (T. 7, 8, 9N., R. 10, 11, 12, 13W.).

Redrawn

The oldest development maps are being redrawn on new bases. In addition to oil and gas wells and dry holes as shown on the original set, the revised set will show salt water disposal wells, conversions or wells originally drilled for secondary recovery, and stratigraphic tests no longer confidential. Revised maps are available as follows:

20. SHAWNEETOWN (T. 7, 8, 9S., R. 9, 10, 11E.).

21. CARMI (T. 4, 5, 6S., R. 9, 10, 11E., 14W.).

22. McLEANSBORO (T, 4, 5, 6S., R. 6, 7, 8E.).

23. BENTON (T. 4, 5, 6S., R. 3, 4, 5E.).

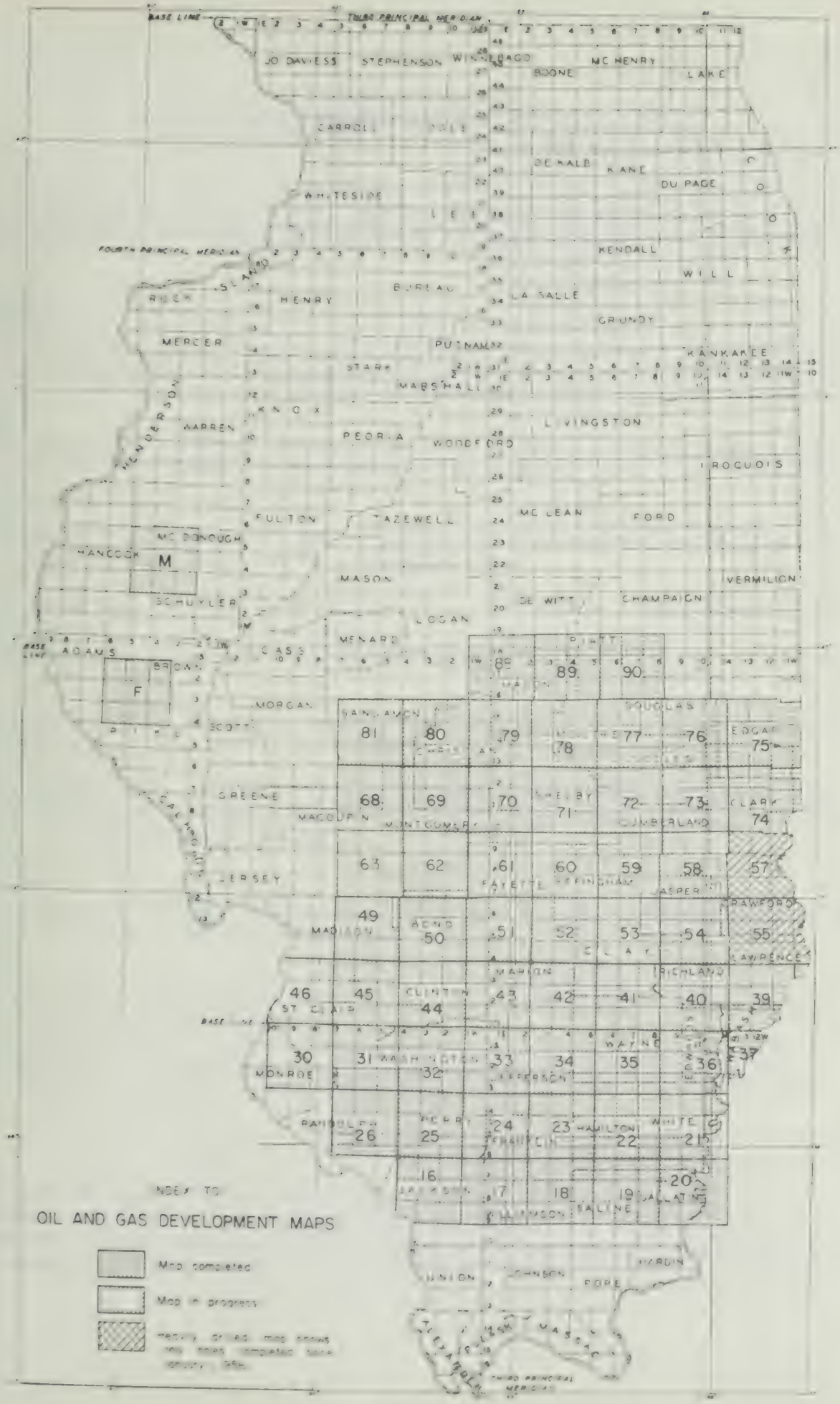
BASE LINE
THIRD PRINCIPAL MERIDIAN
FOURTH PRINCIPAL MERIDIAN
JO DAVIESS
STEPHENSON
WINNEBAGO
BOONE
MC HENRY
LAKE
CARROLL
OGLE
DE KALB
KANE
DU PAGE
WHITESIDE
LEE
KENDALL
WILL
ROCK ISLAND
HENRY
BUREAU
LA SALLE
GRUNDY
MERCER
PUTNAM
KANKAKEE
STARK
MARSHALL
HENDERSON
KNOX
WARREN
PEORIA
WOODFORD
LIVINGSTON
IROQUOIS
FULTON
TAZEWELL
MC LEAN
FORD
MC DONOUGH
HANCOCK
M
MASON
VERMILION
SCHUYLER
DE WITT
CHAMPAIGN
LOGAN
ADAMS
CASS
MENARD
PIATT
BROWN
F
MORGAN
SCOTT
SANGAMON
DOUGLAS
EDGAR
CHRISTIAN
GREENE
MACOUPIN
MONTGOMERY
SHELBY
CUMBERLAND
CLARK
CALHOUN
JERSEY
FAYETTE
EFFINGHAM
JASPER
CRAWFORD
MADISON
BOND
CLAY
LAWRENCE
MARION
RICHLAND
ST CLAIR
CLINTON
WAYNE
MONROE
WASHINGTON
JEFFERSON
RANDOLPH
PERRY
FRANKLIN
HAMILTON
WHITE
JACKSON
WILLIAMSON
SALINE
GALLATIN
UNION
JOHNSON
POPE
HARDIN
ALEXANDER
PULASKI
MASSAC
THIRD PRINCIPAL MERIDIAN
INDEX TO
OIL AND GAS DEVELOPMENT MAPS
Map completed
Map in progress

DRILLING BY COUNTIES
WELLS COMPLETED BETWEEN MARCH 31 AND MAY 4, 1960,
AND WILDCAT WELLS DRILLING ON MAY 4

(Abbreviations used in this report will be found on the last page.)
(Errata, old wells deepened, reconditioned old wells follow list of drilling wells.)

ADAMS COUNTY

1N, 6W

10, NW SE NE. Henry Schuster #1 Paul Heine. Spd. 2-12-60. Comp. 4-13-60. TD 630'. D&A. Maquoketa sh., top 617'. WF*.

2N, 5W

34, NW SW SE. Vernon D. Jarvis #1 W. L. & O. Bruns. Spd. 3-10-60. Comp. 4-20-60. TD 890'. D&A. Trenton ls., top 840'. WF.

1S, 5W

33, NW NE NE. R. Utter #1 Ray L. Brady. Spd. 3-28-60. Comp. 4-13-60. TD 695'. D&A. Silurian ls., top 687'. WF.

33, NW SW SE. Lyle Brock #2 Hultz. Drlg. 176' 5-4-60. Spd. 4-26-60. WF.

34, SW SE NE. Ray F. Starr #2 Frank Lierly. Loc. 5-4-60. WN** (Kellerville Pool).

35, 330' from S. line, 334' from E. line, SW. Four States Oil & Gas Co. #1 Lierly. Drlg. 640' 5-4-60. Spd. 4-12-60. WN (Kellerville Pool).

35, 400' from S. line, 400' from W. line, NW. Ray F. Starr #1 Ollie Wear. Spd. 2-12-60. Comp. 4-27-60. TD 660'. D&A. Maquoketa sh., top 660'. WN (Kellerville Pool).

1S, 7W

31, 990' from N. line, 330' from E. line, NW. Quincy Twenty-Second Bldg. #1 Terstreip. D&A (CDU)*** 5-4-60. WF.

2S, 5W

2, NE NE NW. Ray F. Starr #1 C. A. Henricks. POP 5-4-60. Spd. 1-26-60. WN (Kellerville Pool).

2, 330' from N. line, 350' from E. line, NW SW. Ray F. Starr #1 D. Noble. Loc. 5-4-60. WN (Kellerville Pool).

* Wildcat far - more than 2 miles from production.
** Wildcat near - from ½ to 2 miles from production.
*** Completion data unreported; will be given when available; not included in total completions for month.

ADAMS COUNTY (continued)

2S, 5W

2, NW NE NE. Mike Callihan #3 Cecil Noftz. Spd. 4-7-60. Comp. 4-20-60. TD 660'. D&A. Maquoketa sh., top 660'. Kellerville Pool.

2, NW SE NW. Ray F. Starr #2 Morris Roy. Loc. 5-4-60. WN (Kellerville Pool).

11, 550' from N. line, 330' from E. line, SW. Ray F. Starr #3 Dorus Huston. D&A (CDU) 5-4-60. WN (Kellerville Pool).

12, SE NE NW. Ray F. Starr #7 Wendell Doole "A". NR 5-4-60. Spd. 8-28-59. TD 671'. WN (Kellerville Pool).

12, 520' from S. line, 350' from E. line, NW NE. Ray F. Starr #3 Mildred Milliron. NR 5-4-60. Spd. 9-5-59. TD 649'. WN (Kellerville Pool).

14, 340' from N. line, 450' from W. line, NW. Ray F. Starr #1 W. Padgett. Loc. 5-4-60. WN (Kellerville Pool).

19, SE SE NE. H. F. Robison #1 Issac Goertz. Spd. 2-4-60. Comp. 4-13-60. TD 568'. D&A. Silurian ls., top 563'. WF.

3S, 6W

4, SW NW SW. Atkins & Hale #1 Earel. Spd. 3-21-60. Comp. 4-6-60. TD 940'. D&A. Trenton ls., top 772'. WF.

BOND COUNTY

6N, 5W

26, NE NE SW. W. T. Frederking #1 Leitschuh. Spd. 4-14-60. Comp. 5-4-60. TD. 1941'. D&A. Dutch Creek ss., top 1939'. WN (New Douglas South Pool).

BROWN COUNTY

1N, 3W

16, SW NW SE. Henry P. Smith #1 O'Connor. Loc. 5-4-60. WF.

1S, 2W

10, NW NW SE. Higgins Oil Co. #1 John H. Dormire. Drlg. 295' 5-4-60. Spd. 4-25-60. WF.

25, SE SE SE. Rhea Fletcher #1 Russel Mohrman. Spd. 1-25-60. Comp. 4-20-60. TD 820'. D&A. Trenton ls., top 748'. WF.

1S, 4W

3, NE SE NW. Mt. Sterling Oil Prod. #1-A McKeown. Spd. 1-19-60. Comp. 4-20-60. TD 688'. D&A. Kinderhook sh., top 486'. WF.

5, 1213' from S. line, 660' from E. line, NW. Henry Mosbacher, Sr. #1 Manny Hrs. Drlg. 952' 5-4-60. Spd. 1-18-60. WF.

32, SE SE SE. Charles Measley #1 Joe McNeff. RUST 5-4-60. WN (Siloam Pool).

2S, 3W

26, NW NW SW. T. W. George #1 George A. Markert. Spd. 4-26-60. Comp. 5-14-60. TD 640'. D&A. Maquoketa sh., top 640'. WF.

BROWN COUNTY (continued)

2S, 4W

4, NE NE NE. Dan Teefey #2 Jones. Loc. 5-4-60. WF.

5, SE SE NW. Pal Oil Acct. #1 Ingram. Spd. 12-8-59. Comp. 4-27-60. TD 646'. D&A (SO). Silurian ls., top 637'. WN (Siloam Pool).

7, SE NE SE. Athene Dev. Co., Inc. #1 Markert. To POP 5-4-60. Spd. 2-23-60. WN (Siloam Pool).

9, 330' from N. line, 400' from W. line, NW SW. T. W. Pannell #1-P Lee. Spd. 3-22-60. Comp. 4-27-60. TD 689'. IP 130 BOP, 5 BW. Silurian ls., top 655'. Acid. Siloam Pool.

16, NE NW SW. Henry L. Bush #3 LeRoy Bush. Spd. 4-10-60. Comp. 4-27-60. TD 502'. D&A. Maquoketa sh., top 502'. WN (Siloam Pool).

22, SW NE SE. A. D. DeFratis #1 Markert. Loc. 5-4-60. WF.

30, NE NE NE. H. F. Robison #1 Vernon McNear. Loc. 5-4-60. WF.

CHAMPAIGN COUNTY

21N, 8E

19, 890' from S. line, 380' from W. line, SE. Lowell Estes #1 Estes. WORT 5-4-60. WF.

CHRISTIAN COUNTY

11N, 1W

4, SE SE SE. R. H. Troop #1 Harvey Morrell. RURT & SD 5-4-60. WF.

13N, 3W

15, 530' from S. line, 399' from E. line, NE NE. Joe Simpkins #3 Peabody "B". D&A (CDU) 5-4-60. Spd. 10-31-59. Kincaid Consol. Pool.

13N, 4W

14, 352' from S. line, 404' from E. line, NE NW. Don Sweyer #1 Vernon Clark "A". Spd. 4-20-60. Comp. 5-4-60. TD 1836'. D&A. Silurian ls., top 1808'. Sicily Pool.

14N, 1W

4, SE NW NW. James D. Jordan #1 L. E. Pruett. Spd. 2-10-60. Comp. 4-13-60. TD 1987½'. D&A. Devonian ls., top 1985'. Frac. WN (Mt. Auburn Consol).

14N, 2W

6, SE SW SE. Schaefer Oil Co. #3 H. M. Arbogast. Spd. 4-21-60. Comp. 5-4-60. TD 1928'. D&A. Silurian ls., top 1910'. Mt. Auburn Consol. Pool.

14N, 3W

8, 330' from S. line, 965' from W. line, SE. V. S. & S. Drlg. Co. #2-A Rose Peters Comm. Spd. 2-20-60. Comp. 4-13-60. TD 1645'. D&A. New Albany sh., top 1532'. Edinburg West Pool.

CHRISTIAN COUNTY (continued)

14N, 3W

29, 332' from S. line, 494' from W. line, NW SE. Joe Simpkins #2 Henninger et al. comm. Spd. 4-25-59. Comp. 4-27-60. TD 1746'. IP 86 BOP. Silurian ls., top 1711'. Frac. Edinburg West Pool.

14N, 4W

26, NW SW NW. Nat'l Assoc. Pet. Co. #1 Springfield Marine Bank. SD, TD 1884' 5-4-60. Spd. 4-20-60. WF.

15N, 1W

14, E/2 SE SE. Clifford B. Mansfield #1 Fred Bliler. Temp. abd. 5-4-60. Spd. 1-10-60. TD 1937'. Silurian ls., top 1935'. Frac. WN (Mt. Auburn Consol. Pool).

14, SW SW NW. Reeter & Rezek #1 Cushing - Gaston Comm. "R". Spd. 3-19-60. Comp. 4-27-60. TD 1930'. IP 6 BOP, 40 BW. Silurian ls., top 1913'. Frac. Mt. Auburn Consol. Pool.

20, SE SW NE. C. B. Mansfield #1 Paul Harmon. Spd. 3-3-60. Comp. 4-6-60. TD 1933'. D&A. Silurian ls., top 1907'. Frac. WN (Mt. Auburn Consol.Pool).

22, W/2 SE NE. Reeter & Hirstein #2 Maude Burchell. Spd. 4-16-60. Comp. 5-4-60. TD 1948'. IP 48 BOP, 12 BW. Silurian ls., top 1927'. Frac. Mt. Auburn Consol. Pool.

22, NW SW SW. J. D. Kuykendall Drlg. Co. #1 Marion E. Ellis. Spd. 4-8-60. Comp. 4-27-60. TD 1927½'. IP 470 BOP, est. 32 BW. Silurian ls., top 1919'. Frac. Mt. Auburn Consol. Pool.

22, SW NW SW. C. B. Mansfield #3 Paul Herman. Spd. 4-18-60. Comp. 5-4-60. TD 1931'. D&A. Silurian ls., top 1922'. Mt. Auburn Consol. Pool.

22, SE NW SW. Clifford B. Mansfield #4 P. Herman. Spd. 4-10-60. Comp. 5-4-60. TD 1939'. D&A. Silurian ls., top 1927'. Mt. Auburn Consol. Pool.

22, NE SW SW. Baughman & Osborn #1 Virginia Matthews "A". Spd. 3-14-60. Comp. 4-13-60. TD 1925'. IP 388 BOF (5/8" ch.). Silurian ls., top 1919'. Frac. Mt. Auburn Consol. Pool.

22, NW SE SW. Baughman & Osborn #1 Virginia Matthews "B". Spd. 4-13-60. Comp. 5-4-60. TD 1934'. IP 32 BOP, 6 BW. Silurian ls., top 1915'. Frac. Mt. Auburn Consol. Pool.

22, 480' from N. line, 330' from E. line, SE SW. Baughman & Osborn #2 Virginia Matthews "A". Spd. 4-7-60. Comp. 5-4-60. TD 1927'. IP 5 BOP, 12 BW. Silurian ls., top 1919'. Frac. Mt. Auburn Consol. Pool.

22, NW SW SE. Baughman & Osborn #3 Harold Young. Spd. 2-25-60. Comp. 4-6-60. TD 1945'. IP 26 BOP, 20 BW. Silurian ls., top 1922'. Frac. Mt. Auburn Consol. Pool.

23, SW SE NW. Henson Drlg. Co. #1 J. D. Daniels. Pump Tstg. 5-4-60. Spd. 3-25-60. WN (Mt. Auburn Consol. Pool).

CHRISTIAN COUNTY (continued)

15N, 1W

27, NE NE NW. Harold Mansfield & M. Deckert #1 Louise Buzan. Spd. 3-13-60. Comp. 4-13-60. TD 1943'. D&A. Silurian ls., top 1933'. Mt. Auburn Consol. Pool.

28, NW NE NW. James D. Jordan #2 O. H. Parrish. Spd. 4-4-60. Comp. 4-13-60. TD 1947'. D&A. Devonian ls., top 1914'. Mt. Auburn Consol. Pool.

29, SW NE NW. Mansfield & Deckert #1 Golda G. Shepherd. Temp. abd. 4-13-60. Spd. 3-24-60. TD 1918'. Silurian ls., top 1910'. Frac. Mt. Auburn Consol. Pool.

29, SW NW NW. Mansfield & Deckert #2 Golda G. Shepherd. Spd. 4-20-60. Comp. 5-4-60. TD 1930'. D&A. Silurian ls., top 1910'. Mt. Auburn Consol. Pool.

29, SW SW NW. C. B. Mansfield #1 Alice Watts. Spd. 2-29-60. Comp. 4-6-60. TD 1926'. IP 360 BOP&F. Silurian ls., top 1922'. Frac. Mt. Auburn Consol. Pool.

30, NW SE NE. Mansfield & Deckert #1-A Clyde Armstrong. Spd. 4-3-60. Comp. 4-13-60. TD 1930'. D&A. Silurian ls., top 1916'. Mt. Auburn Consol. Pool.

30, 1' from S. line, 330' from E. line, NE NE. C. B. Mansfield #2 Clyde Armstrong. Spd. 3-9-60. Comp. 4-6-60. TD 1951'. IP 220 BOP&F. Silurian ls., top 1905'. Frac. Mt. Auburn Consol. Pool.

16N, 1W

35, NW NE SE. R. H. Troop #1 Minnie Bramel. Spd. 4-10-60. Comp. 4-20-60. TD 1881'. D&A. Silurian ls., top 1840'. WN (Blackland Pool).

CLARK COUNTY

11N, 14W

7, NE NW SE. Hassi Oil Co. #3 Reeds. D&A (CDU) 5-4-60. Spd. 4-11-60. Westfield Pool.

16, NW NW NE. Tom Rappe #1 Grisson. MIST, CO 5-4-60. Spd. 4-8-60. WF.

17, SW SE NE. Al Peters #1 Poorman. Spd. 9-9-59. Comp. 4-13-60. TD 1421'. D&A. Devonian ls., top 1229'. Westfield Pool.

17, NW NE NE. Shure Oil #1 A. Poorman. Spd. 12-27-59. Comp. 4-6-60. TD 2429'. IP 40 BOP, 5 BW. Trenton ls., top 2321'. Frac. Westfield Pool.

CLAY COUNTY

2N, 5E

11, NW SW NE. Ward W. Dayton #4 Goad. Spd. 2-26-60. Comp. 4-6-60. TD 2720'. IP 18 BOP, 5 BW. Bethel ss., top 2714'. Frac. Xenia East Pool.

11, SW NW NE. Keystone Oil Co. #1 Shoots-Woomer. Spd. 2-15-60. Comp. 4-6-60. TD 2887'. IP 8 BOP, 5 BW. Cypress ss., top 2513'. Xenia East Pool.

CLAY COUNTY (continued)

3N, 6E

4, NE SE NW. March Drlg. Co. #1 Leonard Frost. Tstg. 5-4-60. Spd. 11-24-59. WN (Kenner North Pool).

3N, 7E

19, 330' from S. line, 1650' from E. line, Frac. Sec. East Central Dev. Co. #1 C. D. Brooks. Spd. 4-12-60. Comp. 5-4-60. TD 3143'. D&A (SO). Ste. Genevieve ls., top 2954'. Sailor Springs Consol. Pool.

26, NW NE SE. Nat'l Assoc. Pet. Co. #1 Martin-Hale Comm. "A". Spd. 2-17-60. Comp. 4-27-60. TD 3073'. IP 16 BOP, 126 BW. Bethel ss., & Rosiclare ls. Frac. Acid. Clay City Consol. Pool.

4N, 7E

1, 330' from N. line, 280' from E. line, NE SW. Walter Duncan #2 J. M. Brant Spd. 4-22-60. Comp. 5-4-60. TD 2982'. D&A. Ste. Genevieve ls., top 2888'. Sailor Springs Consol. Pool.

1, SW SE NE. Francis M. Pierce #1 Wood-Wattles Comm. Spd. 2-12-60. Comp. 4-13-60. TD 2915'. IP 10 BOP. McClosky ls., top 2908'. Acid. Sailor Springs Consol. Pool.

5N, 6E

15, N/2 NE SE. Cobra Oil & Gas #1 Van Dyke. Spd. 4-15-60. Comp. 4-27-60. TD 2861'. D&A. Ste. Genevieve ls., top 2759'. Hord Pool.

5N, 7E

24, NW NW SW. Jennings & Kurtz #1 A. Kyle. Spd. 4-9-60. Comp. 5-4-60. TD 2912'. D&A. Ste. Genevieve ls., top 2826'. Sailor Springs Consol. Pool.

29, NE SE SE. Black & Black Oil Co. #1 W. E. Brooks. Pump Tstg. 5-4-60. Spd. 2-18-60. WN (Sailor Springs Consol. Pool).

CLINTON COUNTY

1N, 5W

4, SE SE NW. D. J. Houchins #1 Henry Gerardi. Spd. 4-23-60. Comp. 5-4-60. TD 2164'. D&A. Silurian ls., top 2068'. WN (New Baden East Pool).

5, S/2 SE SE. Calvert Pet. Co. #1 Elsie Little. D&A (CDU) 5-4-60. Spd. 4-25-60. WN (New Baden East Pool).

29, SW SE NE. Calvert Pet. Co. #1 H. M. Hohrein. Spd. 4-14-60. Comp. 4-27-60. TD 2079'. D&A (SO). Silurian ls., top 2056'. WN (New Memphis North Pool).

2N, 3W

36, C S/2 NE NW. John F. Dunnill #1 Huelsmann Quarry. Spd. 4-14-60. Comp. 4-27-60. TD 2636'. D&A. Devonian ls., top 2568'. Huey South Pool.

CLINTON COUNTY (continued)

3N, 2W

31, SW SE SE. A. Schierman #1 Hustedde. Drlg. 1991' 5-4-60. Spd. 4-21-60. WN (Carlyle Pool).

31, 330' from S. line, 1715' from E. line, SW. Beeson Oil Dev. Co. #1 Nettemeyer. SD, TD 1092' 5-4-60. Spd. 4-9-60. WN (Carlyle Pool).

COLES COUNTY

12N, 10E

25, NE NE NE. Cecil Poe #1 Russell Hutson. Spd. 12-28-58. Comp. 4-13-60. TD 1020'. D&A. Osage ls., top 868'. WN (Ashmore South Pool).

12N, 11E

7, 330' from N. line, 330' from W. line, fractional SW. Earnie Zink #1 Dudley. Prod. (Gas) (CDU) 5-4-60. Spd. 4-26-60. Ashmore South Pool.

13N, 7E

22, SE NE SW. William Zuhone, Jr. #3 W. H. Tracy. Junked hole 5-4-60. Spd. 3-3-60. TD 1935'. Ste. Genevieve ls., top 1890'. Frac. Mattoon No. Pool.

22, SW SE SE. Dev. Assoc., Inc. #5 W. H. Tracy. Temp. abd. 4-20-60. Spd. 3-16-60. TD 1914'. Ste. Genevieve ls., top 1899'. Frac. Mattoon North Pool.

23, SW NW SW. John J. Affeld #1 Paul F. & B. E. Hoots. Spd. 3-24-60. Comp. 4-6-60. TD 1967'. D&A. Ste. Genevieve ls., top 1910'. Mattoon North Pool.

CRAWFORD COUNTY

6N, 11W

23, NW NW SE. Richland Oil Corp. #1 D. C. Munton. Prod. (Gas) (CDU) 5-4-60. Spd. 3-15-60. Main Consolidated Pool.

25, NW NW SW. Richland Oil Corp. #1 Summers. Loc. 5-4-60. WN (Richwood Pool).

6N, 12W

26, SE NE SE. Liburn Dev. Co. #2 Walker. Prod. (Gas) (CDU) 5-4-60. Spd. 1-7-59. Main Consolidated Pool.

30, NW SW NE. Iroquois Oil Co. #1 McIntosh. Spd. 9-3-59. Comp. 4-13-60. TD 1012'. IP 9 BOP, 12 BW. Pennsylvanian ss., top 922'. Frac. Main Consolidated Pool.

7N, 12W

21, SW NE SW. Bell Bros. #1 O. D. Kidwell. Spd. 4-29-60. Comp. 5-4-60. TD 1623'. D&A. Ste. Genevieve ls., top 1537'. Main Consolidated Pool.

21, SW SW SE. Kelly, Conrad & Kaye #1 H. F. Murray. D&A (CDU) 5-4-60. Spd. 4-9-60. Main Consolidated Pool.

8N, 13W

10, SE NW SE. Kelley, Conrad & Kaye #1 McCrory. Spd. 3-14-60. Comp. 4-6-60. TD 1197'. D&A. Pennsylvanian ss., top 1070'. WN (Main Consol. Pool).

CRAWFORD COUNTY (continued)

8N, 13W

11, SW NE SW. Kelley, Conrad & Kaye #1 Nave. WOC, 5" 5-4-60. Spd. 3-10-60. WN (Main Consol. Pool).

12, 330' from N. line, 380' from W. line, NW SE SE. Kelley, Conrad & Kaye #1 Guyer. MIST, perforate 5-4-60. Spd. 3-2-60. WN (Main Consol. Pool).

24, NW NE NE. Settles Oil Co. #1 Vere Knecht. Spd. 4-11-60. Comp. 4-27-60. TD 1050'. D&A. Pennsylvanian ss., top 988'. Main Consol. Pool.

CUMBERLAND COUNTY

9N, 9E

3, 380' from N. line, 330' from W. line, NW NW. Charles Carr #1 Heminghouse. Spd. 4-3-60. Comp. 4-13-60. TD 2622'. D&A. Ste. Genevieve ls., top 2548'. WF.

DOUGLAS COUNTY

14N, 8E

18, NE NW NE. David F. Herley #1 Hamilton. Temp. abd. 4-13-60. Spd. 12-7-59. TD 1608'. Cypress ss., top 1564'. Cooks Mills Consol. Pool.

15N, 14W

9, NW SW SW. E. G. Welker #1 Long. Spd. 4-8-60. Comp. 5-4-60. TD 803'. D&A. Geneva ls., top 787'. WF.

EDGAR COUNTY

12N, 10W

5, SW SW SW. T. H. Gofourth #1 Minnis. SDR 800 5-4-60. Spd. 12-5-59. WN (Elbridge Pool).

12N, 11W

10, NE SE SE. Echo Oil Co. #1 Walter Parrish. Spd. 4-6-60. Comp. 4-13-60. TD 550'. D&A. Pennsylvanian ss., top 540'. WN (Elbridge Pool).

14N, 11W

31, NE NW NE. M. L. Livengood #1 Tom Hinkle. Spd. 3-21-60. Comp. 4-13-60. TD 2231'. D&A. Silurian ls., top 2166'. WF.

EDWARDS COUNTY

2S, 10E

12, SE NW NE. Vernon D. Jarvis #1 Vernon D. Jarvis. Spd. 4-12-60. Comp. 5-4-60. TD 3200'. D&A. Ste. Genevieve ls., top 3104'. Albion Consol. Pool.

17, NE NW NW. Paul D. Robinson #1 Fred Harris. Spd. 4-18-60. Comp. 5-4-60. TD 3428'. D&A (SO). Ste. Genevieve ls., top 3356'. WN (Ellery North Pool).

32, NE NW NE. Noel Everett #1 Kelsey Crackel. WOC, pay string 5-4-60. Spd. 4-12-60. WN (Ellery East Pool).

EFFINGHAM COUNTY

6N, 5E

10, SE SE SE. Dale Hopkins #1 Keller. NR 5-4-60. Spd. 10-6-58. WN (Mason North Pool).

7N, 6E

8, NW SW NW. Dale Hopkins #1 Mersman. WOC 5" 5-4-60. Spd. 1-6-60. WN (Watson Pool).

FAYETTE COUNTY

6N, 1W

6, NW SE NE, fractional sec. C. B. Earnest #1 R. D. Campbell. Loc. 5-4-60. WF.

FRANKLIN COUNTY

5S, 3E

19, SW SW SE. H. O. Whittington #1 Boyles Heirs. Spd. 7-11-59. Comp. 5-4-60. TD 3705'. PB 2750'. IP 77 BOP. Aux Vases ss., top 2736'. Whittington Pool.

29, SW NW NW. H. O. Whittington #1 V. Jones. Spd. 3-14-60. Comp. 5-4-60. TD 2355'. PB 2320'. IP 33 BOP, 80 BW. Hardinsburg ss., top 2297'. Whittington Pool.

30, 380' from N. line, 330' from W. line, NE. H. O. Whittington #1 J. J. Pickens. Spd. 8-29-59. Comp. 4-27-60. TD 2868'. PB 2748'. IP 68 BOP, 60 BW. Aux Vases ss., top 2732'. Frac. EXTENSION TO WHITTINGTON POOL.

30, NW NE SE. H. O. Whittington #7 Pickens. D&A (CDU) 5-4-60. Spd. 1-8-60. WN (Whittington Pool).

30, NE NE SE. H. O. Whittington #8 J. J. Pickens. D&A (CDU) 5-4-60. Spd. 1-21-60. Whittington Pool.

30, 410' from N. line, 330' from E. line, SE NE. H. O. Whittington #9 J. J. Pickens. Spd. 2-4-60. Comp. 5-4-60. TD 2559'. PB 2320'. IP 65 BOP, 30 BW. Hardinsburg ss., top 2300'. Whittington Pool.

30, SE NE NE. H. O. Whittington #10 J. J. Pickens. Spd. 2-11-60. Comp. 5-4-60. TD 2352'. PB 2320'. IP 70 BOP. Hardinsburg ss., top 2296'. Whittington Pool.

6S, 1E

36, NW NE SE. Nation Oil Co. #1 Steve S. Rowland. Spd. 4-20-60. Comp. 5-4-60. TD 2798'. D&A (SO). Ste. Genevieve ls., top 2688'. WF.

7S, 4E

10, SW SE NE. Collins Bros. #1 Ira. WOC 5" 5-4-60. Spd. 3-8-60. WN (Thompsonville North Pool).

GALLATIN COUNTY

7S, 8E

28, NE SE NE. V. R. Gallagher #1 Dixon. Spd. 4-26-60. Comp. 5-4-60. TD 2185'. D&A. Tar Springs ss., top 2153'. Omaha Pool.

GALLATIN COUNTY (continued)

7S, 8E

36, NE NE SW. Nat'l. Assoc. Pet. Co. #1 Meyer. POP 5-4-60. Spd. 4-5-60. WN (Omaha East Pool).

8S, 9E

21, 300' from N. line, 440' from W. line, NE NE. Kenneth E. Bush #3 Andrew Straub. Spd. 11-8-58. Comp. 4-13-60. TD 2509'. IP 40 BOP, 10 BW. Cypress ss., top 2497'. Frac. Inman West Consol. Pool.

26, NW SW SE. J. D. Carter #1 Arthur Maloney. Spd. 4-3-60. Comp. 5-4-60. TD 2827'. IP 80 BOP, Tr. W. Aux Vases ss., top 2775'. Inman West Consol. Pool.

HAMILTON COUNTY

3S, 7E

31, SW SW SW. Slagter Prod. Corp. #1 B. K. Leach. NR 5-4-60. Spd. 11-23-59. WN (Aden South Pool).

4S, 7E

20, 659' from N. line, 657' from E. line, NE NE. Texaco Inc. #3 Minton Comm. Temp. abd. (SO) 5-4-60. Spd. 3-28-60. TD 5545'. Dutch Creek ss., top 5495'. Bungay Consol. Pool.

24, SE NE SW. A. J. Hammer #1 Morey. RURT 5-4-60. WN (Bungay Consol. Pool).

5S, 7E

35, SW NE SE. Lawrence W. Dye #1 Ollie Hicks. WOC, 5" 5-4-60. Spd. 4-8-60. WF.

6S, 5E

10, SE SW SE. Oslager Oil Co. #1-B Nova Harrelson. Prod. (CDU) 5-4-60. Spd. 1-25-60. Dale Consol. Pool.

6S, 7E

10, SE SW SW. Nat'l Assoc. Pet. Co. #1 Ella Frazier. Spd. 4-8-60. Comp. 4-27-60. TD 3492'. D&A. St. Louis ls., top 3438'. WN (Dale Consol. Pool).

29, NE SW NE. Calvin Oil Co. #1 Pickens "A". Spd. 3-28-60. Comp. 4-13-60. TD 3305'. D&A (SO). Ste. Genevieve ls., top 3150'. Dale Consol. Pool.

HENDERSON COUNTY

8N, 4W

6, NE NE NE. William E. Krohn #1 Carl Anderson. Drlg. 420' 5-4-60. Spd. 4-28-60. WF.

9N, 5W

35, SE SE NE. William E. Krohn #1 Charles E. Fort. Spd. 4-2-60. Comp. 4-27-60. TD 874'. D&A. St. Peter ss., top 850'. WF.

IROQUOIS COUNTY

26N, 13W

11, NE NE NE. Vickery Drlg. Co., Inc. #1 John Taden. Drlg. 2625' 5-4-60. Spd. 3-22-60. WF.

JASPER COUNTY

5N, 9E

13, NE SW SE. Black & Black Oil Co. #1 Rush Parnell. Spd. 4-7-60. Comp. 4-20-60. TD 2962'. D&A. Ste. Genevieve ls., top 2905'. Clay City Consolidated Pool.

21, NE NW SW. R. W. Harper #1 Dan Olinger. Spd. 9-20-59. Comp. 4-13-60. TD 3134'. D&A. Ste. Genevieve ls., top 3055'. WN (Wakefield Pool).

6N, 10E

31, NW SE SE. John M. Zanetis #3 Bert Mattingly "A". Spd. 1-6-60. Comp. 4-27-60. TD 2908'. PB 2800'. IP 59 BOP, tr. W. Aux Vases ss., top 2764'. Frac. Clay City Consolidated Pool.

33, NW SW NW. Ring & Kinsell Oil Co. #1 S. Bigard. Spd. 3-14-60. Comp. 4-27-60. TD 2801'. IP 3 BOP. McClosky ls., top 2778'. Acid. Clay City Consolidated Pool.

7N, 9E

9, NE SW NE. R. W. Harper, Jr. #2 F. Foltz. Spd. 11-8-58. Comp. 4-13-60. TD 2938'. D&A (SO). Ste. Genevieve ls., top 2848'. WN (Gila Pool).

7N, 10E

16, SE NW SW. Frank Bolin #1 O. Earnest. MIST, CO 5-4-60. Spd. 11-28-59. WN (Clay City Consolidated Pool).

16, SE SW NW. E & G Drlg. Co. #1 Ed Michl. NR 5-4-60. Spd. 8-22-59. WN (Clay City Consolidated Pool).

16, SW SE NW. E & G Drlg. Co. #2 Andrew Reisner. NR 5-4-60. Spd. 7-15-59. WN (Clay City Consolidated Pool).

16, NW SE SW. E & G Drlg. Co. #1 Katherine Schissel. NR 5-4-60. Spd. 7-15-59. WN (Clay City Consolidated Pool).

16, NE SW SW. E & G Drlg. Co. #2 Katherine Schissel. NR 5-4-60. Spd. 7-24-59. WN (Clay City Consolidated Pool).

20, NW NE NE. E & G Drlg. Co. #1 John L. Harvey, Sr. NR 5-4-60. Spd. 8-1-59. WN (Clay City Consolidated Pool).

21, 330' from S. line, 990' from W. line, SW NW. E & G Drlg. Co. #2 Cowger. NR 5-4-60. Spd. 7-25-59. WN (Clay City Consolidated Pool).

21, NE SE NW. E & G Drlg. Co. #1 A. Reisner. NR 5-4-60. Spd. 7-6-59. WN (Clay City Consolidated Pool).

21, NW NE NW. E & G Drlg. Co. #3 Andrew Reisner. NR 5-4-60. Spd. 7-15-59. WN (Clay City Consolidated Pool).

JASPER COUNTY (continued)

7N, 10E

21, SE SW SW. E. & G. Drlg. Co. #1 Schedlbauer et al. NR 5-4-60. Spd. 6-3-59. WN (Clay City Consol. Pool).

28, NW SE NW. E. & G. Drlg. Co. #3 Ochs. NR 5-4-60. Spd. 10-12-59. WF.

31, NE NW SE. E & G. Drlg. Co. #1 Leo Dhom. NR 5-4-60. Spd. 11-1-59. WN (Newton North Pool).

JEFFERSON COUNTY

1S, 3E

10, S/2 SE NW. E. & G. Drlg. Co. #2 J. E. Austin et al. Spd. 3-15-59. Comp. 4-13-60. TD 2841'. PB 2754'. IP 16 BOP, 118 BW. McClosky ls., top 2724'. Divide West Pool.

15, SW NE SE. E. & G. Drlg. Co. #1 F. Hawkins. Spd. 3-19-59. Comp. 4-13-60. TD 2762'. PB 2720'. IP 6 BOP, 94 BW. Ohara ls., top 2746'. Divide West Pool.

15, SE NW SE. E. & G. Drlg. Co. #1 H. H. Hawkins. Spd. 4-3-59. Comp. 4-13-60. TD 2873'. D&A. St. Louis ls., top 2826'. Divide West Pool.

2S, 2E

6, NW NW NW. N. A. Baldridge #1 Flanagan. D&A (CDU) 5-4-60. Spd. 4-25-60. WN (Boyd Pool).

2S, 4E

4, NW SW NE. Harold Lipe #1 Altha Brooks Comm. D&A (CDU) 5-4-60. Spd. 4-13-60. WF.

3S, 2E

32, 330' from N. line, 405' from E. line, NE NE SW. W. Leon Wright #1-A Jefferson Oil & Gas "A". Spd. 3-22-60. Comp. 4-13-60. TD 2909'. D&A. St. Louis ls., top 2788'. Waltonville Pool.

4S, 2E

9, NE SW NW. Kewanee Oil #1 Muddy. Tstg. 5-4-60. Spd. 12-8-59. WN (Elk Prairie Pool).

4S, 3E

31, SW SE SW. D. F. Herley #1 B. Jones. Spd. 4-6-60. Comp. 4-20-60. TD 3006'. D&A. Ste. Genevieve ls., top 2838'. Whittington West Pool.

KANKAKEE COUNTY

31N, 11E

19, SW SW NW. E. V. Richardson #1 V. H. Goodknecht. NR 5-4-60. WF.

LAWRENCE COUNTY

2N, 11W

6, 330' from S. line, 330' from W. line, SW NW. Raymond Brinkly #4 Hunt. Spd. 3-4-60. Comp. 4-13-60. TD 1683'. PB 1646'. IP 10 BOP, 100 BW. Cypress ss., top 1541'. Lawrence Pool.

LAWRENCE COUNTY (continued)

2N, 11W

18, SW SE SE. Harold Brinkley #1 Pepple "A". Spd. 5-7-59. Comp. 4-13-60. TD 2165'. D&A. Ste. Genevieve ls., top 1974'. St. Francisville Pool.

2N, 12W

1, 700' from S. line, 800' from E. line, SE SE. Holsapple-Bryson Oil Co. #1 Buchannon Hrs. Spd. 12-[illegible]-59. Comp. 4-20-60. TD 2036'. PB 1750'. IP 80 BOP, 80 BW. Cypress ss., top 1618'. Frac. Lawrence Pool.

1, 700' from S. line, 330' from E. line, SE SE. Holsapple & Bryson Oil Co. #2 Buchanan Hrs. Spd. 1-27-60. Comp. [illegible]-6-60. TD 1749'. PB 1714'. IP 63 BOP, 60 BW. Cypress ss., top 1618'. Frac. Lawrence Pool.

3N, 11W

8, SE SW NW. Wm. Zuhone, Jr. #1 C. Harrod. Spd. 4-21-60. Comp. 4-27-60. TD 1620'. D&A. Cypress ss., top 1589'. Lawrence Pool.

16, NW SE NW. Jack Inglis #1 Mefford. Drlg. 1888' 5-4-60. Spd. 4-26-60. WN (Lawrence Pool).

32, SE NW NW. Cons. Oil Prod. #2 Guy Leighty. Spd. 3-24-60. Comp. 5-4-60. TD 1656'. PB 1630'. IP 43 BOP, 70 BW. Cypress ss., top 1566'. Frac. Lawrence Pool.

3N, 12W

2, 120' from S. line, 450' from E. line, NW NW. Chas. Zanetis #2-A Sumner. Spd 8-7-59. Comp. 4-13-60. TD 1685'. PB 1649'. IP 10 BOP, tr. W. Cypress ss., top 1636'. Frac. Lawrence Pool.

2, 120' from S. line, 370' from W. line, NW NW. Chas. Zanetis #3-A Sumner. Spd. 8-15-59. Comp. 4-13-60. TD 1898'. IP 10 BOP, tr. W. Paint Creek & Rosiclare ss. Frac. Lawrence Pool.

11, SW SE NW. Roger Kirkwood #20 Kirkwood. Spd. 11-19-59. Comp. 4-6-60. TD 1870'. PB 1585'. IP 97 BOP. Cypress ss., top 1522'. Frac. Lawrence Pool.

14, SE SE SW. Ohio Oil Co. #17 W. B. Gillespie. Prod. (CDU) 5-4-60. Spd. 3-29-60. Lawrence Pool.

15, NE SW SE. E. O. Lurker #8 Gillespie Hrs. Spd. 9-30-59. Comp. 4-6-60. TD 1847'. IP 50 BOP, tr. W. Rosiclare ls., top 1842'. Acid. Lawrence Pool.

16, NW NE SE. Chas. Zanetis #2 Seed Hrs. Spd. 6-15-59. Comp. 4-13-60. TD 1560'. D&A. Cypress ss., top 1552'. Lawrence Pool.

16, 330' from N. line, 450' from E. line, NE SE. C. Zanetis #3-A Seed Hrs. Spd. 11-7-59. Comp. 4-[illegible]-60. TD 1652'. PB 1634'. IP 10 BOP, tr. W. Cypress ss., top 1622'. Frac. Lawrence Pool.

LAWRENCE COUNTY

3N, 12W

23, NE NW SW. Ohio Oil Co. #50 T. P. Gillespie. Spd. 4-4-60. Comp. 5-4-60. TD 1813'. PB 1812'. IP 15 BOP, 159 BW. McClosky ls., top 1756'. Lawrence Pool.

24, NW NW SE. Ill. Mid Cont. & Ashland #4 Gee. Spd. 3-14-60. Comp. 4-6-60. TD 1762'. PB 1660'. IP 71 BOP, 71 BW. Cypress ss., top 1628'. Frac. Lawrence Pool.

24, SW SW NE. Ill. Mid. Cont. & Ashland #5 Gee. Spd. 4-14-60. Comp. 5-4-60. TD 1703'. PB 1669'. IP 75 BOP, 70 BW. Cypress ss., top 1629'. Frac. Lawrence Pool.

3N, 13W

1, NE SW SE. Jenny Lee Oil Co. #1 G. Mieure. Spd. 2-27-60. Comp. 5-4-60. TD 2052'. IP 20 BOP, 200 BW. Rosiclare & McClosky ls. Acid. Lawrence Pool.

4N, 13W

24, SW NE NW. Junior G. Swartz #3 O. E. Douglas. Spd. 11-14-58. Comp. 4-20-60. TD 1690'. PB 1577'. IP 60 BOP, tr. W. Cypress & Bethel ss. Frac. Lawrence Pool.

MACOUPIN COUNTY

10N, 6W

2, SE NW SE. E & G Drlg. Co. #1 E. Malham. SD, TD 576'. Spd. 7-6-59. WF.

11, NW NW NE. E & G Drlg. Co. #1 Carlinville Nat'l. Bank. NR 5-4-60. Spd. 5-27-59. WF.

MADISON COUNTY

4N, 9W

36, 490' from N. line, 330' from E. line, NE. H. R. Brase #1 Kyle. SDR 1218', 5-4-60. Spd. 11-12-59. WF.

6N, 7W

20, 693' from S. line, 1052' from E. line, NE. Homeier & Weber #2 E. Myers. SD 5-4-60. Spd. 3-17-59. WF.

MARION COUNTY

1N, 2E

16, SE SE SW. Wm. J. Pfeffer #2 Meyers-Summerville. Spd. 3-9-60. Comp. 4-27-60. TD 2130'. IP 22 BOP. McClosky ls., top 2096'. Acid. Salem Consolidated Pool.

4N, 1E

30, NE NW NE. Beeson Oil Co. #1 Simcox-Majonnier Comm. Spd. 4-20-60. Comp. 5-4-60. TD 1452'. D&A. Bethel ss., top 1438'. Patoka Pool.

MCDONOUGH COUNTY

7N, 3W

22, 930' from S. line, 1100' from E. line, NW. Gene Stoker #1 Griggs. RUST 5-4-60. WF.

MORGAN COUNTY

15N, 10W

11, NE NE NE. G. E. Mason #1 Lawrence Flynn. Drlg. 250' 5-4-60. Spd. 4-11-60. WF.

16N, 11W

28, NE NE SE. E. G. Byers #1 W. K. Baise. Spd. 4-10-60. Comp. 4-27-60. TD 804'. D&A. Silurian ls., top 804'. WF.

MOULTRIE COUNTY

14N, 4E

22, NW NW NW. E. A. Obering #1 Robert Snyder et al. Spd. 10-13-59. Comp. 4-13-60. TD 2898'. D&A. Silurian ls., top 2841'. WF.

15N, 6E

2, 330' from N. line, 660' from E. line, NW. M. L. Livengood #1 Julia L. Toney. D&A (CDU) 5-4-60. Spd. 4-26-60. WF.

PERRY COUNTY

6S, 4W

2, 890' from N. line, 2310' from W. line, NW. Kewanee Oil #1 Truax Unit. Spd. 4-23-60. Comp. 5-4-60. TD 2809'. D&A. Silurian ls., top 2716'. WF.

PIKE COUNTY

3S, 4W

6, 470' from S. line, 330' from E. line, SW SW. Paul Walden #1 C. J. Manley. D&A (CDU) 5-4-60. Spd. 2-14-60. WF.

9, SE SE NW. T. & T. Dev. #2 Lena Orr. Drlg. 215' 5-4-60. Spd. 4-26-60. WF.

6S, 4W

2, 398' from N. line, 179' from E. line, NW NE. George S. Ankarlo #1 Mable Adrain. Spd. 4-13-60. Comp. 4-27-60. TD 600'. D&A. Trenton ls., top 521'. WF.

POPE COUNTY

13S, 6E

31, 42' from N. line, 557' from E. line, SW NE SW. Vick & Waite Oil Co. #1 Hillis Clanahan. NR 5-4-60. Spd. 10-5-59. WF.

31, 222' from N. line, 330' from W. line, SW SE. Vick & Waite Oil Co. #1 Hal V. Trovillion. NR 5-4-60. WF.

14S, 6E

21, 230' from S. line, 202' from E. line, NW. Vick-Waite Oil Co. #1 Perry Chaney. NR 5-4-60. WF.

PULASKI COUNTY

14S, 1W

4, NW NW NE. Earl W. Lingle #1 Earl Atherton. NR 5-4-60. WF.

RANDOLPH COUNTY

4S, 5W

21, SW NE NE. H. F. G., Inc. #1 Geo. Swartzkopf. Loc. 5-4-60. WN (Tilden Pool)

RANDOLPH COUNTY (continued)

5S, 7W

35, SE SW NE. Rochester & Goodell #1 J. H. Ledbetter. Drlg. 439' 5-4-60. Spd. 4-21-60. WF.

RICHLAND COUNTY

3N, 9E

5, E/2 NE NW. Murvin Oil Co. #1 T. E. Mitchell. Spd. 3-7-60. Comp. 4-27-60. TD 3194'. PB 2640'. IP 21 BOP, 50 BW. Cypress ss., top 2588'. Frac. Clay City Consolidated Pool.

3N, 11E

7, 330' from S. line, 1200' from W. line, fractional SW. John N. Zanetis #1 Burns-Viehe Comm. Spd. 1-24-60. Comp. 4-27-60. TD 3250'. PB 3240'. IP 50 BOP, 10 BW. Rosiclare ls., top 3222'. Acid. Ritter North Pool.

7, SW SW SE. John Zanetis #1 J. G. Scherer. Spd. 2-20-60. Comp. 4-13-60. TD 3250'. IP 278 BOF. McClosky ls., top 3211'. Ritter North Pool.

7, C N/2 SW SE. John M. Zanetis #2 J. G. Scherer. Spd. 4-16-60. Comp. 5-4-60. TD 3260'. D&A (SO). Ste. Genevieve ls., top 3182'. Ritter North Pool.

4N, 11E

19, NE SE NW. Murvin Oil Co. #1 Burgener. Spd. 4-11-60. Comp. 4-27-60. TD 3186'. D&A. Ste. Genevieve ls., top 3052'. WN (Olney Consolidated Pool).

ST. CLAIR COUNTY

3S, 7W

24, NW NW SW. P. J. Pflasterer #1 H. Kirchhoefer. MIRT 5-4-60. WF.

24, SW NW SW. P. J. Pflasterer #2 H. Kirchhoefer. SD 255' 5-4-60. Spd. 2-22-60. WF.

33, 364' from N. line, 564' from E. line, NE/C NW SE. Ed. C. Rust #1 Ed. Rust. Prod. (Gas) (CDU) 5-4-60. Spd. 4-11-60. WF.

SALINE COUNTY

8S, 5E

10, SE NE SW. Mike Beeler Oil Co. #1 Wiley Ryan. Spd. 4-14-60. Comp. 4-27-60. TD 3076'. D&A. Ste. Genevieve ls., top 2934'. Harco Pool.

36, NE NE SW. Crawford Prod. Co. #1 Galleher. Spd. 4-21-60. Comp. 5-4-60. TD 2926'. D&A. Aux Vases ss., top 2858'. WN (Harco East Pool).

8S, 6E

21, NE SE SE. Edward E. Rue #1 Burns-Bishop Comm. Spd. 4-21-60. Comp. 5-4-60. TD 2980'. D&A. Ste. Genevieve ls., top 2883'. WN (Raleigh South Pool).

8S, 7E

16, NE NE NE. W. C. McBride, Inc. #4 Burnett "A". Spd. 2-23-60. Comp. 4-6-60. TD 2955'. D&A (SO). Aux Vases ss., top 2946'. Eldorado Consol. Pool.

SANGAMON COUNTY

14N, 4W

19, NW SW SW. Nat'l. Assoc. Pet. Co. #1 Mary A. Burnett. Spd. 4-8-60. Comp. 4-20-60. TD 1779'. D&A. Silurian ls., top 1717'. WF.

15N, 3W

5, SE SW NW. Nat'l Assoc. Pet. Co. #1 Alvene A. Bales. Spd. 4-2-60. Comp. 4-13-60. TD 1780'. D&A. Silurian ls., top 1691'. WF.

12, NE NW SW. Dwight Beckman #2 John George. Drlg. 1225' 5-4-60. Spd. 4-22-60. WN (Roby Pool).

15N, 4W

2, SE SE SE. James E. Carter #1 W. L. Baker. D&A(CDU) 5-4-60. Spd. 4-27-60. WN (Roby West Pool).

16, SW SW SW. C. E. Brehm #1 Sherman - St. Clair. Spd. 4-22-60. Comp. 5-4-60. TD 1675'. D&A. Silurian ls., top 1617'. WN (Springfield East Pool).

20, SW SW SE. A. E. DeFratis #1 W. T. Herndon. Abd. loc. 5-4-60. WN (Springfield East Pool).

25, E/2 NE SE. R. E. Neat Pet. Dev. #1 Robinson. Drlg. 1040' 5-4-60. Spd. 5-1-60. WF.

32, NW NE SE. Morgan & Wilkening Oil Co. #1 E. O. Minder. Spd. 4-7-60. Comp. 4-20-60. TD 1698'. D&A. Silurian ls., top 1684'. WN (Springfield East Pool).

15N, 5W

12, 696' from N. line, 330' from E. line, NW. Holvey Drlg. Co. #1 Fun Valley Farm. Loc. 5-4-60. WF.

SCHUYLER COUNTY

1N, 1W

4, NE NE SW. Cliff Perardi #1 Burnside. Spd. 2-3-60. Comp. 5-4-60. TD 701'. D&A. Maquoketa sh., top 693'. WF.

1N, 2W

23, 750' from S. line, 660' from W. line, SE NW. Ralph Payne & G. B. Oil Co. #1 Tyson. Spd. 4-13-60. Comp. 4-27-60. TD 640'. D&A. Maquoketa sh., top 634'. WF.

26, SW SW SE. Ralph Payne & G. B. Oil Co. #1 Gust. Spd. 3-29-60. Comp. 4-13-60. TD 634'. D&A. Maquoketa sh., top 626'. WF.

35, NE SW NW. Ralph Payne & G. B. Oil Co. #1 Stanley Orr. Loc. 5-4-60. WF.

2N, 2W

9, NE SW SE. Pal Oil #1 Walker. Drlg. 475' 5-4-60. Spd. 4-25-60. WF.

3N, 1W

20, SW NE NW. Robert W. Lichtenberger #1 Prather. Loc. 5-4-60. WF.

SCOTT COUNTY

13N, 12W

4, 20' from S. line, 330' from E. line, NE NE SE. Wildcat Oil & Gas #1 O'Donnell. Tstg. 5-4-60. Spd. 4-7-60. WF.

11, 330' from S. line, 350' from W. line, NW SW. Wildcat Oil & Gas #1 Hester. Loc. 5-4-60. WF.

16, 330' from S. line, 360' from E. line, NE NE. Wildcat Oil & Gas #1 Savage. Loc. 5-4-60. WF.

13N, 13W

2, SW SE SE. Ralph O. Beck #1 Theodore Evans. Drlg. 340' 5-4-60. Spd. 3-25-60. WF.

UNION COUNTY

11S, 1E

20, SW SE SW. Athene Dev. Co. #1 William Burpo. Loc. 5-4-60. WF.

12S, 1W

11, NE SW. Athene Develop. Co. #1 Clarence Webb. NR 5-4-60. WF.

WABASH COUNTY

1N, 13W

28, SE SW SE. Kelley, Conrad & Kaye #1 Deisher. Loc. 5-4-60. WN (New Harmony Consol. Pool).

1N, 14W

35, SE SE NW. Murvin Oil Co. #1 A. Fischer. MIRT 5-4-60. WN (Gards Point Consol. Pool).

2N, 12W

35, 1270' from S. line, 800' from E. line, SE SW. Tamarack Pet. Co. #17 Cogan. Spd. 4-23-60. Comp. 5-4-60. TD 1451'. D&A. Biehl ss., top 1442'. Allendale Pool.

WAYNE COUNTY

1N, 9E

17, SE NW NE. Jack Inglis Oil Prop. #2 Frederick. Junked Hole (SO) 5-4-60. Spd. 2-20-60. TD 3287'. Ste. Genevieve ls., top 3200'. Mt. Erie North Pool.

2S, 7E

3, C SE NW. Sam Tipps #3 E. S. Flanders. Spd. 4-9-60. Comp. 4-27-60. TD 3919'. D&A (SO). Warsaw ls., top 3913'. Clay City Consol. Pool.

21, C NE SE. Allen Beard #1 Walter G. Attebury. Drlg. 4755' 5-4-60. Spd. 4-4-60. WN (Aden Consol. Pool).

WHITE COUNTY

5S, 10E

11, SE NW SE. Nat'l Assoc. Pet. Co. #1 Earlene J. Brooks. Spd. 3-28-60. Comp. 4-13-60. TD 2995'. D&A (SO). Ste. Genevieve ls., top 2991'. WN (Phillipstown South Pool).

WHITE COUNTY (continued)

5S, 10E

11, SW NE SE. Nat'l Assoc. Pet. Co. #1 Garner "B". Abd. Loc. 5-4-60. WN (Phillipstown Consol. Pool).

22, 330' from S. line, 550' from E. line, NE NW. Tartan Oil #2 Martha Ferguson. Spd. 4-14-60. Comp. 4-20-60. TD 2157'. D&A. Palestine ss., top 2149'. Storms Consol. Pool.

22, 330' from N. line, 225' from W. line, SE NW. Tartan Oil Co. #1 Rudolph. Spd. 4-6-60. Comp. 4-20-60. TD 1541'. D&A (SO). Pennsylvanian ss., top 1535'. Storms Consol. Pool.

6S, 8E

36, NE NE NE. Nat'l Assoc. Pet. Co. #1 Ethel M. Hogan. Spd. 4-4-60. Comp. 4-20-60. TD 3230'. D&A. Ste. Genevieve ls., top 3118'. WN (Roland Consol. Pool).

6S, 9E

1, SW SE SW. Nat'l Assoc. Pet. Co. #2 L. A. Hollerbach. Spd. 2-13-60. Comp. 4-20-60. TD 3078'. PB 2935'. IP 58 BOP, 56 BW. Bethel ss., top 2898'. Frac. Storms Consol. Pool.

9, 370' from S. line, 330' from W. line, NE NW. Nat'l Assoc. Pet. Co. #2 Claude Spence. Spd. 3-18-60. Comp. 4-20-60. TD 2771'. IP 62 BOP, 92 BW. Cypress ss., top 2732'. Frac. Roland Consol. Pool.

WHITESIDE COUNTY

21N, 3E

25, 990' from S. line, 330' from W. line, NE. A. A. Potter #1 Holcomb. SD 1035' 5-4-60. Spd. 8-11-59. WF.

OLD WELLS REWORKED

BROWN COUNTY

2S, 4W

26, 440' from S. line, 330' from E. line, SW SW. Bock & Buck #1 Clara Orr. MIST 5-4-60. WF. Formerly D&A.

CHRISTIAN COUNTY

12N, 2W

27, 983' from S. line, 330' from E. line, SE. Bridgeport Drlg. Co. #1 J. Klinefelter (was #1 Johnson). MIRT 5-4-60. WF. Formerly D&A.

CLAY COUNTY

4N, 5E

35, NW SW NW. Texaco, Inc. #1 S. M. Ruckman. Comp. 4-27-60. TD 2769'. PB 2763'. IP 13 BOP, 67 BW. Aux Vases ss. & McClosky ls. Frac. Oskaloosa Pool. Formerly was a producer.

COLES COUNTY
13N, 7E
27, NE SE NE. M. H. Richardson (was Dev. Assoc., Inc.) #1 Gorton W. Taylor. Comp. 4-20-60. TD 1959'. D&A. Ste. Genevieve ls., top 1905'. Frac. Mattoon North Pool. Formerly D&A.

EDWARDS COUNTY
1S, 14W
33, SE SE NW. Crystal Oil (was Aetna Oil) #1 Broster (same). Comp. 4-20-60. TD 5200'. D&A. Dutch Creek ss., top 4986'. Browns Pool. Formerly D&A.

HAMILTON COUNTY
3S, 7E
19, SE SE SE. Cahaba Oil Co. (was Calvert Drlg. Co.) #1 Hillyard. Comp. 4-20-60. TD 5462'. D&A. Dutch Creek ss., top 5436'. Aden South Pool. Formerly D&A.

4S, 7E
11, NE NW SE. Mt. Carmel Drlg. Co. (was Sohio) #1 Thomas et al. Comm. Comp. 4-6-60. TD 5562'. D&A. Dutch Creek ss., top 5504'. Bungay Consol. Pool. Formerly D&A.

6S, 7E
8, SW NE SW. R. K. Pet. Corp. (was Carl A. Hanley) #1 Eugene Miller et al. Comp. 4-13-60. TD 3150'. PB 2770'. D&A. Ste. Genevieve ls., top 3080'. Frac. Dale Consol. Pool. Formerly D&A.

JEFFERSON COUNTY
1S, 1E
8, NW SW NE. C. House & J. Gholson (was Nat'l. Assoc.) #1-B Hartley. Tstg. 5-4-60. WN (Cravat West Pool). Formerly D&A.

MADISON COUNTY
6N, 7W
20, 1147' from S. line, 1089' from E. line, SE. Eric P. Weber #1 Krukeberg. Loc. 5-4-60. WF. Formerly D&A.

MOULTRIE COUNTY
15N, 5E
22, 990' from N. line, 400' from W. line, SE. Harold C. Sanders #1 Lyle Harrison. Loc. 5-4-60. WF. Formerly D&A.

WASHINGTON COUNTY
3S, 5W
31, NE NW SE. W. F. Seiglar #1 W. Graham. NR 5-4-60. WF. Formerly was temp. abd.

WAYNE COUNTY
2S, 7E
33, NW SE NE. Leo V. Horton (was Pioneer Oil Co.) #1 Cuthbertson. Comp. 5-4-60. TD 5320'. PB 3420'. IP 72 BOP. McClosky ls., top 3329'. Acid. Aden Consol. Pool. Formerly was a producer.

WHITE COUNTY
4S, 14W

17, 990' from N. line, 400' from E. line, NE. Texaco, Inc. #6 Glaze "B". Comp. 4-27-60. TD 2708' (old TD 2727'). IP 16 BOP. Tar Springs & Paint Creek ss. Frac. New Harmony Consol. Pool. Formerly was a producer.

WINNEBAGO COUNTY
44N, 2E

24, SW NW NW. Ivan A. Seele et al. #1 Seele. Drlg. 3150' 5-4-60. WF. Formerly was a junked hole.

ERRATA

In the January Drilling Report, page 53, the Don Slape, #1 Fred Pettyjohn, SE NW SW, 27-2N-7E, Wayne County, was erroneously reported plugged.

PRODUCING WELLS PLUGGED - MARCH 23 to APRIL 27, 1960*

Data furnished by Department of Mines and Minerals, Springfield, Illinois

Company	Farm and Well Number	Location	Total Depth in Feet	Date Plugged	Pool Name
		CLAY COUNTY			
Don Slape Drlg. Co.,	West et al. #1-A	N/2 NW SE, 22-4N-8E	3047	4-11-60	Passport W.
Gulf Oil Corp.,	Lewis #1	NE NW NW, 16-2N-7E	2983	4-25-60	Stanford So..
" " " ,	Gabriel #4	NW SW NW, 16-2N-7E	2977	4-12-60	" "
" " " ,	" #2	SW NW NW, 16-2N-7E	2980	4-14-60	" "
" " " ,	" #3	NW NW NW, 16-2N-7E	3109	4-21-60	" "
Henry Skelton,	South Stanford Unit #2	NE SE NE, 17-2N-7E	2994	4-6-60	" "
Pittman,	" " "	#C-3W NE NE NE, 17-2N-7E	2980	4-9-60	" "
" ,	" " "	#C-1-W SE NE NE, 17-2N-7E	2987	4-4-60	" "
Gulf Oil Corp.,	" " "	#C-4 NW NE NE, 17-2N-7E	2993	3-29-60	" "
" " " ,	Pittman #2	SW NE NE, 17-2N-7E	2990	4-1-60	" "
		CRAWFORD COUNTY			
Leslie L. Miles,	Alma Mullins #1	SW SW NW, 32-6N-12W	956	4-12-60	Main Consol.
Mahutska Oil Co.,	P. Miller #7	460'SL, 200'WL, SE NE, 15-6N-13W	953	3-18-60	" "
" " " ,	" " #9	180'SL, 200'WL, SE NE, 15-6N-13W	980	3-25-60	" "
" " " ,	" " #8	180'SL, 660'EL, SE NE, 15-6N-13W	998	3-30-60	" "
The Ohio Oil Co.,	Sally Carlisle No. 6	630'NL, 200'EL, NE SE, 16-6N-13W	960	3-25-60	" "
" " " " ,	N. W. Siler #1	200'SL, 670'EL, SE NW, 21-6N-13W	965	3-4-60	" "
" " " " ,	S. Shire #19	520'SL, 50'WL, NW NE, 21-6N-13W	934	3-11-60	" "
" " " " ,	" " #10	180'NL, 230'WL, NW NE, 21-6N-13W	978	3-17-60	" "
" " " " ,	W. K. Henry a/c 1 #1	215'SL, 220'WL, NW NW, 22-7N-13W	1014	3-17-60	" "
" " " " ,	" " " " 1 #3	430'NL, 180'WL NW NW, 22-7N-13W	1020	3-31-60	" "

* Includes some wells plugged earlier but not previously reported.

PRODUCING WELLS PLUGGED - MARCH 23 to APRIL 27, 1960 (Continued)

Company	Farm and Well Number	Location	Total Depth in Feet	Date Plugged	Pool Name
		CRAWFORD COUNTY (Continued)			
The Ohio Oil Co.,	W. K. Henry a/c 1 #2	500'SL, 140'WL, NW NW, 22-7N-13W	998	3-24-60	Main Consol.
" " " " ,	J. W. Fawley #7	1236'NL, 670'EL, NW SE, 31-8N-12W	998	3-25-60	" "
" " " " , " " "	#6	695'NL, 860'EL, NW SE, 31-8N-13W	981	3-18-60	" "
Black And Black Oil Co.,	R. M. Mann #1	SW NE SW, 5-7N-12W	1527	4-4-60	" "
C. M. Smith,	Walter Wilson #1	SW SE SE, 12-6N-13W	1012	4-14-60	" "
		CUMBERLAND COUNTY			
Perry E. Paxson,	McVey #1	NE NE NW, 2-10N-10E	574	4-25-60	Siggins
		EDWARDS COUNTY			
Cherry & Kidd,	Gray-Newman #7	30'NL, 330'WL, SE NE, 4-2S-14W	3001	4-14-60	Browns
		EFFINGHAM COUNTY			
Nash Redwine,	Jay Cox #1	SE SW SE, 20-6N-7E	2869	3-23-60	Sailor Springs Consol.
		GALLATIN COUNTY			
V. S. & S. Drlg. Co.,	Hedger #1	NE SE NW, 11-8S-8E	2935	4-6-60	Omaha East
Howard D. Atha,	T. O. Logsdon #2	NW SW SE, 13-9S-9E	2840	4-16-60	Shawneetown
" " " ,	C. I. Oldham Sr. #4	NW NE NW, 24-9S-9E	2691	4-14-60	"
" " " ,	T. O. Logsdon #1	SE SE SW, 13-9S-9E	2715	4-16-60	"
Mike Beeler Oil Co.,	Noble Moye #1	NW NW SW, 10-8S-9E	2272	4-23-60	Inman West Consol.
		HAMILTON COUNTY			
Keystone Oil Co.,	William Lasswell, #1	SW NW SW, 26-6S-5E	3286	4-19-60	Dale Consol.
		LAWRENCE COUNTY			
The Ohio Oil Co.,	L. K. Leighty a/c 1 #34	190'SL, 200'WL, NE NW, 35-3N-12W	995	2-17-60	Lawrence
" " " " , " " "	a/c 1 #38	625'SL, 560'EL NW NW, 35-3N-12W	971	3-29-60	"
" " " " ,	C. T. Abernathy #3	330'NL, 390'WL SE SW, 31-4N-12W	1610	3-22-60	"
Davis Lambert,	Archibald #1	352'NL of Loc. #68, 186'WL of Loc. #96, Fractional 19-3N-11W	1669	4-1-60	"

PRODUCING WELLS PLUGGED - MARCH 23 to APRIL 27, 1960 (Continued)

Company	Farm and Well Number	Location	Total Depth in Feet	Date Plugged	Pool Name
		LAWRENCE COUNTY (Continued)			
C. N. Sherman,	J. B. Lewis No. 53	315'SL, 250'WL NW SW, 29-4N-12W	1735	4-12-60	Lawrence
The Ohio Oil Co.,	L. K. Leighty a/c 1 #1	240'SL, 240'WL, NW NW, 35-3N-12W	996	4-6-60	"
" " " " by assignment,	H. H. Gould #17	200'NL, 620'EL, SW NW, 35-3N-12W	1003	4-13-60	"
		MACOUPIN COUNTY			
Clyde Bassett,	Chicago and Northwestern Railroad #1	NW NW NW, 14-8N-6W	690	4-12-60	Hornsby So.
		WABASH COUNTY			
E. O. Olds,	Frank Smith #1	430'SL, 330'WL, SE NW, 9-1N-12W	1664	4-19-60	Allendale
Geo. & Wrather Drlg. Co.,	Beckerman #4	482'SL, 330'EL, SE, 32-1S-13W	2559	4-14-60	New Harmony Consol.
" " " Oil Co.,	" #7	330'SL, 442'WL, NE SE, 32-1S-13W	2570	4-9-60	" " "
" " ",	A. G. Beckerman #1	SE NE SE, 32-1S-13W	2539	4-12-60	" " "
		WAYNE COUNTY			
Nat'l Assoc. Pet. Co.,	Eva Obrecht #2	330'NL, 130EL, SW, 6-1N-8E	3028	4-15-60	Clay City Consol.
Texaco, Inc.,	W. E. Feller Unit #1	310'NL, 2070'EL, fractional NW, 7-1N-8E	3110	4-12-60	" " "
" " ,	Wesley Feller #2	SW NE NW, 7-1N-8E	2968	4-9-60	" " "
" " ,	" " #3	NE NE NW, 7-1N-8E	3128	4-6-60	" " "
" " ,	" " #4	SE NE NW, 7-1N-8E	2976	4-7-60	" " "
" " ,	" " #1	NW NE NW, 7-1N-8E	3135	4-11-60	" " "
" " ,	W. E. Feller Unit #2	317'NL, 1650'EL, fractional NW, 7-1N-8E	2975	4-13-60	" " "
Nash Redwine,	Hobart #1	SW SE SW, 31-1N-8E	3127	4-16-60	" " "
Don Slape,	Fred Pettyjohn #2	SW NW SW, 27-2N-7E	3004	11-21-59	" " "
Atena Oil Co.,	Geo. Fritchley #1	SE NE NE, 13-1N-9E	3313	3-8-60	Maple Grove Consol.
		WILLIAMSON COUNTY			
Ward D. Dayton,	Richard Mann #1	SW SW NW, 23-8S-4E	3113	4-15-60	Corinth E.

DRY HOLES PLUGGED - MARCH 23 to APRIL 27, 1960*

Data furnished by Department of Mines and Minerals, Springfield, Illinois

Company	Farm and Well Number	Location	Total Depth in Feet	Date Plugged	Wildcat or Pool Name
		ADAMS COUNTY			
Ray F. Starr,	Ollie Wear #1	400'SL, 400'WL, NW, 35-1S-5W	660	4-23-60	Wildcat
R. Utter,	Ray E. Brady #1	NW NE NE, 33-1S-5W	694	4-20-60	"
Vernon D. Jarvis,	William L. & Orville Bruns #1	NW SW SE, 34-2N-5W	890	4-18-60	"
Atkins & Hale,	Earle #1	SW NW SW, 4-3S-6W	940	4-6-60	"
H. F. Robinson,	Isaac Goertz #1	SE SE NE, 19-2S-5W	568	3-22-60	"
		BOND COUNTY			
W. T. Frederking,	Leitschuh #1	NE NE SW, 26-6N-5W	1941	4-20-60	"
		BROWN COUNTY			
T & T Developers,	Schone #1	SE SW NW, 7-1N-4W	1726	3-24-60	"
		CHRISTIAN COUNTY			
C. B. Mansfield,	Ruby Davidson #1	SE SW NE, 30-15N-1W	1939	4-20-60	Mt. Auburn Consol.
James Jordan,	Parrish #2	NW NE NW, 28-15N-1W	1947	4-8-60	" " "
C. B. Mansfield,	Herman #3	SW NW SW, 22-15N-1W	1939	4-16-60	" " "
Harold Mansfield,	Gleeson #3	NE NE NE, 31-15N-1W	1924	4-19-60	" " "
Mansfield & Deckert,	Armstrong #3	NW SE NE, 30-15N-1W	1929	4-9-60	" " "
R. H. Troop,	Minnie Bramel #1	NW NE SE, 35-16N-1W	1872	4-16-60	Wildcat
		CLAY COUNTY			
Cobra Oil & Gas Inc.,	G. F. Van Dyke #1	N/2 NE SE, 15-5N-6E	2861	4-25-60	Hord
Jennings & Kurtz Drlg. Corp.,	A. Kyle #1	NW NW SW, 24-5N-7E	2970	4-25-60	Sailor Springs Con.
		CLINTON COUNTY			
Calvert Pet. Co.,	H. M. Hohrein #1	SW SE NE, 29-1N-5W	2079	4-24-60	Wildcat
John F. Dunnell,	Huelsmann Quarry #1	S/2 NE NW, 36-2N-3W	2634	4-21-60	"
		COLES COUNTY			
John J. Affeld,	Hoots #1	SW NW SW, 23-13N-7E	1967	3-28-60	Mattoon N.
		CRAWFORD COUNTY			
Kelly, Conrad & Kaye,	H. E. Murray #1	SW SW SE, 21-7N-12W	1255	4-13-60	Main Consol.
Settles Oil Co. Inc.,	Vere Knecht #1	NW NE NE, 24-8N-13W	1050	4-13-60	Wildcat

* Includes some wells plugged earlier but not previously reported.

DRY HOLES PLUGGED - MARCH 23 to APRIL 27, 1960 (Continued)

Company	Farm and Well Number	Location	Total Depth in Feet	Date Plugged	Wildcat or Pool Name
		CUMBERLAND COUNTY			
Charles E. Carr,	Heminghouse #1	NW NW NW, 3-9N-9E	2622	4-10-60	Wildcat
		DOUGLAS COUNTY			
E. G. Welker,	Long #1	NW SW SW, 9-15N-14W	803	4-16-60	"
		EDGAR COUNTY			
Echo Oil Co.,	Walter Parrish #1	NE SE SE, 10-12N-11W	550	4-8-60	"
M. Luther Livingood,	Hinkle #1	NE NW NE, 31-14N-11W	2231	3-29-60	"
		EDWARDS COUNTY			
Olen D. Sharp, Joseph J. Calkins	#1	SW SW SE, 15-3S-10E	2938	3-29-60	Albion Con.
Crystal Oil Corporation,	Broster Heirs #1	SE SE NW, 33-1S-14W	5200	4-8-60	Browns
Black & Black,	Molidor #1	SW SW NE, 18-3S-14W	3157	3-5-60	Phillips-town Consol.
		FRANKLIN COUNTY			
Shell Oil Co.,	Shell-CW&F Coal Co. (Tract BL) Chenault "B" #5	1130'NL, 280'WL, SE, 25-6S-2E	2988	3-20-60	Benton
Farrar Drlg. Co.,	Boyles #1	SE SE SW, 12-5S-2E	2912	3-18-60	Whittington West
John C. Bowers,	Plains Pipe Line Co. Lease #3 Well #1	330'NL, 4100'EL, sec. 7-5S-3E	2975	3-21-60	Wildcat
		HAMILTON COUNTY			
Cahaba Oil Co.,	Hillyard, #1	SE SE SE, 19-3S-7E	5462	4-19-60	Aden South
Mt. Carmel Drlg. Co.,	Thomas et al. Comm. #1	NE NW SE, 11-4S-7E	5562	4-5-60	Bungay Cons.
Calvin Oil Co.,	Richard Pickens, "A" #1	NE SW NE, 29-6S-7E	3305	4-6-60	Dale Cons.
Nat'l Assoc. Pet. Co.,	Ella Frazier, #1	SE SW SW, 10-6S-7E	3492	4-19-60	Wildcat
		HENDERSON COUNTY			
William H. Krohn,	C. E. Fort #1	SE SE NE, 35-9N-5W	874	4-11-60	"
		JASPER COUNTY			
Black & Black,	Rush Parnell #1	NW NE SW, 13-5N-9E	2962	4-16-60	Clay City Consol.
		JEFFERSON COUNTY			
Nelson Allen,	Wilson #1	330'NL, 380'EL, NE SW, 20-4S-3E	2962	3-21-60	Ina North

DRY HOLES PLUGGED - MARCH 23 to APRIL 27, 1960 (Continued)

Company	Farm and Well Number	Location	Total Depth in Feet	Date Plugged	Wildcat or Pool Name
		JEFFERSON COUNTY (Continued)			
W. Leon Wright, Jefferson Oil & Gas Co.	#1A	330'NL, 405'EL, NE SW, 32-3S-2E	2909	4-9-60	Waltonville
David F. Herley, Jones	#1	SW SE SW, 31-4S-3E	3006	4-15-60	Whittington West
Harold Lipe, Altha Brooks Comm.	#1	NW SW NE, 4-2S-4E	3036	4-23-60	Wildcat
		MACOUPIN COUNTY			
Clyde Bassett, Karl Hartke	#1	NW SW SW, 11-8N-6W	690	4-11-60	Hornsby So.
Henry J. Hollaway, Culp	#1	330'SL, 544'EL, NE SE SE, 18-9N-6W	728	4-20-60	Wildcat
		MADISON COUNTY			
Cahill and Smith, Schmidt	#1	SW SW SE, 17-5N-6W	797	3-26-60	"
		MONTGOMERY COUNTY			
Jas R. Covington, Amos Keone "A"	#1	SE SE NW, 32-8N-5W	1804	4-17-60	Mt. Olive
		PIKE COUNTY			
Paul Walden, C. J. Manley	#1	470'SL, 330'EL, SW, 6-3S-4W	581	4-20-60	Wildcat
George S. Ankarlo, Mable Adrain	#1	398'NL, 179'EL, NW NE, 2-6S-4W	600	4-25-60	"
Ralph J. Orr, Orr	#1	NW NE SE, 2-3S-4W	610	3-15-60	"
		RICHLAND COUNTY			
John M. Zanetis, J. G. Scherer	#2	N/2 SW SE, 7-3N-11E	3260	4-27-60	Ritter N.
J. B. Murvin, Leroy Burgener	#1	NE SE NW, 19-4N-11E	3186	4-21-60	Wildcat
		SALINE COUNTY			
W. C. McBride, Inc., C. H. Burnett	4-A	NE NE NE, 16-8S-7E	2955	3-29-60	Eldorado Consol.
		SANGAMON COUNTY			
Edwin A. Roller, Berry	#1	SE SW SW, 27-15N-4W	1700	3-26-60	Wildcat
Nat'l Assoc. Pet. Co., Alvina B. Bales	#1	SE SW NW, 5-15N-3W	1781	4-7-60	"
" " " " , Mary Ann Barnett	#1	NW SW SW, 19-14N-4W	1779	4-15-60	"
Morgan & Wilkening Oil Co., E. O. Minder	#1	NW NE SE, 32-15N-4W	1700	4-19-60	"

DRY HOLES PLUGGED - MARCH 23 to APRIL 27, 1960 (Continued)

Company	Farm and Well Number	Location	Total Depth in Feet	Date Plugged	Wildcat or Pool Name
		SCHUYLER COUNTY			
Payne & G. B. Oil Co.,	Gust #1	SW SW SE, 26-1N-2W	634	4-12-60	Wildcat
Floyd Patterson,	Young #1	NE NW SW, 16-2N-2W	665	3-24-60	"
		SCOTT COUNTY			
William R. Aydelotte,	Aydelotte #1	NW SW NE, 5-13N-13W	732	3-29-60	"
		WHITE COUNTY			
Dee Drlg. Co.,	Hillyard etal. Comm. #1	NE NE SW, 26-5S-8E	3330	3-12-60	"
Nat'l Assoc. Pet. Co.,	Earlene Brooks #1	SE NW SE, 11-5S-10E	2995	4-8-60	"

ABBREVIATIONS USED IN THIS REPORT

Abd.--Abandoned
BOF--Barrels of oil flowing
BOP--Barrels on pump
BW--Barrels of water
C--Center
CDU--Completion data unreported to be given when available
CO--Cleaning out
Comp.--Completed
COTD--Clean-out total depth
Crg.--Coring
Csg.--Casing
D & A--Dry and abandoned
Drlg.--Drilling
DST--Drill stem test
E/2--East $\frac{1}{2}$
Est.--Estimated
Fm.--Formation
Frac.--Fracture treatment
Fsg.--Fishing
IP--Initial production
L--Line
Loc.--Location
Ls.--Limestone
MIM--Moving in material
MIRT--Moving in rotary tools
MIST--Moving in standard tools
N/2--North $\frac{1}{2}$
NE--Northeast $\frac{1}{4}$
NR--No report
NW--Northwest $\frac{1}{4}$
PB--Plugged back
PBTD--Plugged-back total depth
POP--Putting on pump
R--Range
RU--Rigging up
RURT--Rigging up rotary tools
RUST--Rigging up standard tools
S/2--South $\frac{1}{2}$
SD--Shut down
SDO--Shut down orders
SDR--Shut down for repairs
SE--Southeast $\frac{1}{4}$
SG--Show of gas
Sh.--Shale
SIGW--Shut in gas well
SITR--Shut in tank room
SO--Show of oil
Spd.--Spudded or spudding
Ss.--Sandstone
SSO--Slight show of oil
SW--Southwest $\frac{1}{4}$
Swb.--Swabbing
SWD--Salt water disposal well
T--Township
Temp.abd.--Temporarily abandoned
TD--Total depth
Tstg.--Testing
UR--Underreaming
W/2--West $\frac{1}{2}$
WF--Wildcat far (more than 2 miles from production)
WN--Wildcat near ($\frac{1}{2}$ to 2 miles from production)
WOC--Waiting for cement to set
WOST--Waiting on standard tools
330'SL--330 feet from the south line

Some Recent Publications of Interest to
the Petroleum Industry

by

ILLINOIS GEOLOGICAL SURVEY
Urbana, Illinois

Bull. 80. Symposium on Water Flooding (1957). 50 cents.

Bull. 87. PETROLEUM INDUSTRY IN ILLINOIS IN 1958 (1959). 50 cents

Ill. Pet. 72. Oil Resources and Possibilities in Illinois (1955). 25 cents.

R.I. 193. Subsurface Geology and Coal Resources of the Pennsylvanian System in Crawford and Lawrence Counties, Illinois (1956). 25 cents.

Cir. 160. Summary of Stratigraphy Shown in Geologic Cross-Section of Illinois Basin (1959 Reprint). Geologic cross-section of Illinois Basin, to accompany circular. Cross-section map $1.00. Circular free.

Cir. 250. Fishhook Gas Pool, Pike and Adams Counties, Illinois (1958). Free

Cir. 258. Relation of Silurian Reefs to Ordovician Structure in the Patoka Oil Area (1958). Free

Cir. 267. Spar Mountain Sandstone in Cooks Mills Area, Coles and Douglas Counties, Illinois (1959). Free

Cir. 271. Subsurface Geology and Coal Resources of the Pennsylvanian System in Douglas, Coles, and Cumberland Counties, Illinois (1959). Free

Cir. 272. Freeburg Gas Pool, St. Clair County, Illinois (1959). Free

Cir. 281. Hydraulic Fracture Theory. Part III. Elastic Properties of Sandstone (1959). Free

Cir. 286. Clay Mineralogy of Pre-Pennsylvanian Sandstones and Shales of the Illinois Basin. Part I. - Relation of Permeability to Clay Mineral Suites (1960). Free

Cir. 287. Clay Mineralogy of Pre-Pennsylvanian Sandstones and Shales of the Illinois Basin. Part II. - Clay Mineral Variations Between Oil-Bearing and Non-Oil-Bearing Sandstones (1960). Free

Cir. 291. Fluid Flow in Petroleum Reservoirs. Part III. Effect of Fluid-Fluid Interfacial Boundary Condition (1960). Free.

Oil and gas development maps, in square units of 9 townships each, on a scale of 2 inches equals 1 mile. Blue-line prints, revised every 3 months. See index map, page 23, for available maps and order numbers. 58 maps at 60 cents each.

Map of the Oil and Gas Industry in Illinois. Jan. 1, 1955. Scale approximately 8 miles to the inch. Shows location of oil and gas fields, pipelines, pumping stations, and refineries. Available rolled (35¢) or included in Ill. Pet. 74, which includes alphabetical list of oil and gas pools and brief text (35¢).

553.2805
ILL

State of Illinois
William G. Stratton, Governor
Department of Registration and Education
Vera M. Binks, Director

Division of the

STATE GEOLOGICAL SURVEY

John C. Frye, Chief
Urbana, Illinois

No. 283 May 1960

MONTHLY REPORT

OIL AND GAS DRILLING IN ILLINOIS

J. Van Den Berg
Ronald A. Younker

THE LIBRARY OF THE
JUL 7 1960
UNIVERSITY OF ILLINOIS

Single copies, 15 cents. One-year subscription, January through December, $1.80

Summary by Counties

	Completed Wells	Producing Wells	Drilling Wells	Permits to Drill°	
				Total	Wildcat
Adams	4	2	20	9	5
Bond	1	0	3	4	4
Brown	14	1	11	12	10
Champaign	1	0	0	0	0
Christian	10	5	14	13	5
Clark	4	2	13	9	1
Clay	11	5	16	17	2
Clinton	5	0	7	4	1
Coles	1	1*	3	1	1
Crawford	4	1	17	27	1
Cumberland	0	0	0	2	0
Douglas	0	0	1	7	1
Edgar	1	0	4	7	4
Edwards	0	0	2	1	1
Effingham	0	0	4	4	2
Fayette	0	0	9	9	1
Franklin	9	5	5	5	0
Fulton	0	0	1	1	1
Gallatin	4	2	1	5	2
Hamilton	11	7	11	11	1
Henderson	1	0	0	0	0
Iroquois	0	0	1	7	0
Jasper	3	2	19	5	1
Jefferson	12	4	13	7	1
Kankakee	0	0	1	0	0
Lawrence	18	12	19	37	0
Logan	1	0	0	1	1
McDonough	0	0	1	0	0
Macon	1	0	0	1	1
Macoupin	0	0	4	3	1
Madison	1	0	3	1	0
Marion	1	0	3	11	0
Montgomery	1	0	1	2	2
Moultrie	1	0	1	0	0
Perry	1	0	1	2	1
Pike	2	0	1	1	1
Pope	0	0	3	2	1

Summary by Counties (Concluded)

	Completed Wells	Producing Wells	Drilling Wells	Permits to Drill° Total	Permits to Drill° Wildcat
Randolph	3	1	3	3	1
Richland	0	0	3	9	1
St. Clair	1	0	1	3	1
Saline	2	1	3	6	3
Sangamon	4	0	6	4	3
Schuyler	1	0	5	3	3
Scott	2	0	2	0	0
Union	0	0	2	0	0
Wabash	8	3	9	9	0
Washington	0	0	2	3	3
Wayne	3	0	12	10	4
White	7	3	22	22	2
Whiteside	0	0	1	0	0
Williamson	1	1	1	1	0
Winnebago	0	0	1	0	0
	155	58	286	301	74

°Issued by Department of Mines and Minerals, Springfield, Illinois, May 2, 1960, through May 27, 1960.

*Gas well

* * * * * * * * * *

WELL SAMPLES

A listing of current monthly additions to the well sample library at the Geological Survey is available, at no charge, upon request.

Summary by Counties (Concluded)

CORRECTION

Monthly Report 283
Oil and Gas Drilling in Illinois

On page 4 - "Summary by Counties," change numbers to read:

	Completed Wells
Randolph	2
Richland	3
Total	157

* * * * * * * * * *

WELL SAMPLES

A listing of current monthly additions to the well sample library at the Geological Survey is available, at no charge, upon request.

New Pools in May

None

Extensions to Pools in May

Sailor Springs Consolidated, Clay County (Black & Black Oil Co., #1 W. E. Brooks, 29-5N-7E); Omaha East, Gallatin County (Nat'l. Assoc. Pet. Co., #1 Meyer, 36-7S-8E); Clay City Consolidated, Jasper County (E & G Drilling Co., #1 Cowger, 21-7N-10E); Elk Prairie, Jefferson County (Kewanee Oil Co., #1 Muddy, 9-4S-2E).

New Producing Strata in Pools

Pool	County	Producing Horizon	Approximate Depth to top feet
Omaha East	Gallatin	Rosiclare ls	2942
Elk Prairie	Jefferson	Salem ls	3076

Abandoned Pools

Shawneetown, Gallatin County
Corinth East, Williamson County

New Pools Discovered from June 1959 through May 1960

Pool: County	Twp.	Rng.
June		
West Seminary: Clay	2N	7E
Raymond South: Montgomery	10N	4W
Passport North: Richland	5N	9E
July		
Wilberton: Fayette	5N	2E
August		
Ab Lake South: Gallatin	9S	10E
Plainview South: Macoupin	8N	8W
September		
Kellerville: Adams	2S	5W
Johnston City East: Williamson	8S	3E
October		
None		
November		
Siloam: Brown	2S	4W
December		
Richwood: Crawford	6N	11W
Sumner South: Lawrence	3N	13W
January 1960		
Louisville South: Clay	3N	6E
Mattoon North: Coles	13N	7E
Springfield East: Sangamon	15N	4W
February		
None		
March		
Highland: Madison	4N	5W
April		
None		
May		
None		

Well Completions in Illinois

Summary by Months, January 1959 - May 1960

	Pool Wells			Wildcat				
	Oil	Gas	Dry	New Pools	Extensions	Near (a)	Far (b)	Total (c)
1959								
Jan.	130	2	62	0	3	31	27	255 (7)
Feb.	56	0	33	0	4	16	11	120 (1)
Mar.	43	0	22	2	2	12	10	91 (4)
Apr.	67	3	48	0	3	22	18	161 (5)
May	87	0	53	1	6	18	16	181 (7)
June	91	0	49	3	6	18	15	182 (4)
July	85	3	45	1	2	25	16	177 (1)
Aug.	101	1	67	2	4(d)	31	19	225 (4)
Sept.	65	3	47	2	3	32	24	176 (5)
Oct.	83	0	50	0	1	31	8	173 (3)
Nov.	90	2	58	1	8(d)	31	31	221 (8)
Dec.	65	0	30	2e/	1	16	9	123 (3)
	963	14	564	14	43	283	204	2,085 (53)
1960								
Jan.	93	1	62	3	4	36	44	243 (3)
Feb.	55	0	29	0	4	18	23	129 (1)
Mar.	43	0	27	1	1	16	19	107 (3)
Apr.	47	0	43	0	1	24	22	138
May	55	3	50	0	4	21	28	161 (4)

(a) One-half mile to two miles from nearest production.
(b) Over two miles from nearest production.
(c) Figures in parentheses refer to number of producing wells included in total which had previously been completed as dry holes.
(d) Includes one gas well.
(e) Includes two gas wells.

Illinois Completions and Production

Since January 1, 1959

Completions a/		Producing Wells	Production (Thousands of Barrels) b/ New Fields	Old Fields c/	Total
1959					
January	248	135 (7)d/	5,440	956	6,396
February	119	60 (1)	4,944	887	5,831
March	87	47 (4)	5,468	1,001	6,469
April	155	73 (6)	5,401	1,014	6,415
May	174	94 (7)	5,304	1,021	6,325
June	178	100 (4)	5,242	1,045	6,287
July	176	91 (1)	5,363	1,053	6,416
August	221	108 (4)	5,504	1,102	6,606
September	171	73 (5)	5,313	1,083	6,396
October	170	84 (3)	5,460	1,122	6,582
November	213	101 (8)	5,223	1,086	6,309
December	120	68 (3)	5,534	1,161	6,695
	2,032	1,034 (53)	64,196	12,531	76,727
1960					
January	240	101 (3)	5,509	1,139	6,648
February	128	59 (1)	5,143	994	6,137
March	104	45 (3)	5,304	1,253	6,557
April	137	48	5,415e/	1,047e/	6,462f/
May	157	62 (4)	5,332e/	1,259e/	6,591f/

a/ Includes only oil and gas producers and dry holes.
b/ Production figures based on Illinois Basin Scout Association's Pipe Line Production Report.
c/ Includes Devonian production at Sandoval and Bartelso.
d/ Figures in parentheses refer to number of Producing wells included in totals which had previously been completed as dry holes.
e/ Estimated by Illinois State Geological Survey.
f/ Estimated by Illinois State Geological Survey from Oil and Gas Journal Report.

Wells in the New Pools*, June 1, 1960

County and Pool	Producing Wells	Abandoned Wells	Dry Holes	Drilling Wells
Adams: Beverly	2	0	2	0
Kellerville	8	0	12	13
Bond: Beaver Creek North	1	6	10	0
Dudleyville East	2	0	5	0
Old Ripley	63	3	16	0
Sorento Cons.	28	21	57	0
Woburn Cons.	114	22	58	0
Bond, Clinton: Beaver Creek	12	4	23	0
Bond, Montgomery: Panama	4	9	20	0
Brown: Siloam	8	0	10	3
Christian: Assumption Cons.	154	20	25	0
Assumption South	1	2	4	0
Edinburg South	1	0	3	0
Kincaid Cons.	141	0	17	0
Mt. Auburn Cons.	241	39	120	9
Pana	5	0	0	0
Sicily	4	1	10	0
Tovey	1	0	0	0
Christian, Sangamon: Edinburg West	39	4	49	1
Clark: Melrose	9	1	9	0
Weaver	31	8	10	0
Westfield East	5	9	23	0
Clark, Cumberland: Oak Point West	8	0	7	0
Clark, Jasper: Oak Point	37	16	13	0
Clay: Bible Grove South	2	2	4	0
Clay City West	15	7	19	0
Flora South	3	1	8	0
Hord	10	7	28	1
Hord South Cons.	21	1	11	0
Ingraham	27	6	18	0
Iola South	11	4	13	0
Kenner	83	11	18	1
Kenner North	22	11	8	3
Kenner West	29	2	6	1
Louisville South	1	0	1	1
Noble West	1	0	2	0
Oskaloosa	35	2	15	0
Oskaloosa East	2	1	6	0
Oskaloosa South	2	1	9	0
Passport	43	16	24	0
Passport West	3	7	12	0
Pixley	2	0	2	0
Riffle	1	4	5	0
Sailor Springs Central	3	3	5	0

Wells in the New Pools*, June 1, 1960 (Continued)

County and Pool	Producing Wells	Abandoned Wells	Dry Holes	Drilling Wells
Clay (Cont'd): Sailor Springs East	1	10	7	0
Sailor Springs North	1	4	13	0
Toliver East	3	2	11	0
Toliver South	4	0	5	0
West Seminary	26	0	4	0
Xenia	1	0	7	0
Xenia East	16	6	8	1
Clay, Effingham: Iola Cons.	212	63	102	1
Clay, Effingham: Jasper				
Sailor Springs Cons.	786	187	371	8
Clay, Wayne: Stanford South	4	18	12	0
Clay, Wayne, Richland, Jasper				
Clay City Cons.	3,239	1,312	1,321	18
Clinton: Bartelso East	16	1	10	0
Bartelso South	2	1	3	0
Bartelso West	7	7	15	0
Boulder	34	14	21	0
Boulder East	3	1	0	0
Carlyle North	34	7	25	0
Centralia West	4	6	10	0
Frogtown North	28	6	15	0
Germantown East	27	0	7	0
Hoffman	16	34	16	0
Huey	3	4	6	0
Huey South	15	2	10	0
Keyesport	10	6	11	0
New Baden East	5	0	2	2
New Memphis	35	0	10	0
New Memphis North	5	0	2	0
Posey	2	1	8	0
Posey East	19	0	0	2
Sandoval West	1	0	6	0
Shattuc	15	13	27	0
Clinton, Bond: Beaver Creek South	34	19	44	0
Clinton, Marion: Centralia	439	561	89	0
Clinton, Washington:				
New Memphis South	1	1	5	0
Coles: Mattoon	379	71	90	0
Mattoon North	9	0	6	1
Coles, Clark, Ashmore South	22	0	7	1
Coles, Douglas: Cooks Mills Cons.	210	24	106	0
Crawford: New Bellair	2	4	6	0
Richwood	1	0	0	0
Cumberland: Hidalgo North	3	1	8	0

Wells in the New Pools*, June 1, 1960 (Continued)

County and Pool	Producing Wells	Abandoned Wells	Dry Holes	Drilling Wells
Cumberland, Effingham: Lillyville	8	0	8	0
Douglas: Bourbon Cons.	69	9	44	0
Chesterville	2	3	11	0
Chesterville East	39	2	15	0
Edgar: Dudley	64	12	49	0
Dudley West	1	0	2	0
Elbridge	23	15	9	0
Grandview	2	15	32	0
Kansas (gas)	2	1	5	0
Redmon North	1	0	0	0
Edgar, Clark: Inclose	8	11	21	1
Edwards: Albion Central	3	4	3	0
Albion East	30	17	31	0
Bone Gap Cons.	29	29	34	0
Bone Gap West	1	0	0	0
Browns South	1	3	5	0
Ellery East	22	2	11	0
Ellery North	2	4	5	0
Parkersburg South	5	3	11	0
Samsville North	2	9	9	0
Sansville West	4	1	6	0
Edwards, Wabash: Browns	32	21	25	0
Edwards, Wayne:				
Maple Grove Cons.	71	32	42	0
Edwards, White: Albion Cons.	368	84	182	0
Effingham: Bible Grove North	2	5	6	0
Eberle	5	2	9	0
Elliotstown	1	1	6	0
Evers	3	1	10	0
Hill East	31	2	23	0
Hord North	4	1	3	0
Mason North	11	2	5	0
Watson	3	0	3	0
Fayette: Laclede	3	2	5	0
Patoka West	14	3	11	3
St. James	150	59	31	1
St. Paul	10	8	8	0
Wilberton	1	0	0	0
Fayette, Effingham: Louden	1,982	230	260	3
Franklin: Akin	46	4	37	0
Akin West	4	2	7	0
Benton	167	90	21	0
Benton North	50	9	28	0
Bessie	1	0	2	0
Deering City	5	0	5	0
Ewing	3	5	13	0

Wells in the New Pools*, June 1, 1960 (Continued)

County and Pool	Producing Wells	Abandoned Wells	Dry Holes	Drilling Wells
Franklin (Cont'd): Ewing East	1	0	2	0
Sesser Cons.	60	13	23	0
Taylor Hill	2	1	5	0
Thompsonville East	14	0	18	1
Thompsonville North	49	26	50	1
Valier	1	0	1	0
West Frankfort Cons.	75	9	41	0
Whittington	41	6	33	2
Whittington South	10	0	4	0
Whittington West	18	14	11	0
Gallatin: Ab Lake	6	2	11	0
Ab Lake South	1	0	2	0
Ab Lake West	17	7	10	0
Elba	1	12	4	0
Inman East Cons.	319	45	91	0
Inman West Cons.	248	44	149	0
Junction	17	5	19	0
Junction East	2	0	4	0
Junction North	11	4	10	0
Omaha	109	12	47	0
Omaha East	9	3	4	0
Ridgway	1	2	9	0
Shawneetown East	2	1	5	0
Shawneetown North	3	1	5	0
Gallatin, Saline: Omaha South	3	4	9	0
Hamilton: Aden South	17	4	12	0
Belle Prairie	11	3	17	0
Belle Prairie West	1	0	0	0
Blairsville West	5	5	10	0
Bungay Cons.	193	39	97	0
Dahlgren	2	42	18	0
Rural Hill North	7	0	5	0
Thackeray	58	8	32	2
Walpole	94	5	60	0
Walpole South	2	0	7	0
Hamilton, Saline, Franklin:				
Dale Cons.	1,094	279	493	6
Jackson: Elkville	1	0	4	0
Jasper: Bogota	5	5	7	0
Bogota South	17	6	11	0
Gila	24	3	19	0
Newton	2	2	8	1
Ste. Marie	34	16	21	0
Ste. Marie West	11	2	15	1
Willow Hill East	5	13	20	0
Jefferson: Belle Rive	3	2	7	0
Boyd	108	8	15	0

Wells in the New Pools*, June 1, 1960 (Continued)

County and Pool	Producing Wells	Abandoned Wells	Dry Holes	Drilling Wells
Coil West	13	8	10	0
Cravat	9	2	6	0
Cravat West	10	0	7	1
Divide	17	5	18	1
Divide East	34	8	28	1
Divide South	9	3	16	2
Divide West	85	15	38	0
Elk Prairie	1	1	4	0
Ina	23	4	12	0
Ina North	1	0	4	1
Kell	4	1	6	0
King	71	30	58	0
Lynchburg	3	0	6	0
Markham City	7	12	9	0
Markham City West	30	5	16	0
Mt. Vernon	3	7	14	0
Mt. Vernon North	2	0	2	0
Nason	1	0	4	0
Oakdale	11	0	14	0
Reservoir	7	5	14	0
Roaches	6	7	13	0
Roaches North	28	6	9	0
Waltonville	3	1	8	0
Williams Cons.	37	4	13	0
Woodlawn	119	71	40	0
Jefferson, Washington:				
Irvington East	25	1	15	0
Jefferson, Wayne: Markham City North	9	9	10	0
Lawrence: Beman	12	11	6	0
Beman East	1	4	3	0
Lawrence West	23	2	12	0
Pinkstaff East	1	0	2	0
Ruark	25	16	54	0
Ruark West Cons.	49	6	32	0
Russleville (gas)	1	67	19	0
St. Francisville East	25	1	11	1
Sumner	1	1	8	0
Sumner South	1	0	0	0
Macon: Harristown	10	1	9	0
Oakley	5	4	1	0
Macon: Christian: Blackland	18	13	19	0
Macoupin: Carlinville North	1	6	9	2
Carlinville South	1	0	0	0
Gillespie West	1	0	1	0
Hornsby South	1	3	8	0
Plainview	1	0	5	0
Staunton	1	0	6	0
Staunton West	16	3	27	0

Wells in the New Pools*, June 1, 1960 (Continued)

County and Pool	Producing Wells	Abandoned Wells	Dry Holes	Drilling Wells
Madison: Highland	1	0	0	1
Livingston	37	14	110	0
Livingston East	1	0	4	0
Livingston South	27	10	74	0
Marine	134	12	28	0
St. Jacob	42	11	7	0
Marion: Alma	4	2	8	0
Exchange	1	0	5	0
Exchange East	15	2	14	0
Exchange West	2	0	3	0
Iuka	32	8	18	0
Iuka West	2	1	3	0
Junction City Cons.	14	0	21	0
Kinmundy	2	1	11	0
Miletus	12	4	16	0
Odin	29	1	13	0
Patoka East	52	12	10	0
Patoka South	49	1	17	0
Raccoon Lake	37	10	17	0
Tonti	80	18	20	0
Wamac East	11	0	12	0
Marion, Clinton: Fairman	37	20	32	0
Patoka	121	97	47	3
Marion, Jefferson: Salem Cons.	2,228	548	164	5
Montgomery: Mt. Olive	4	5	12	0
Raymond	2	8	27	0
Raymond East	5	0	7	0
Morgan: Prentice	8	0	1	0
Waverly (gas)	8	0	6	0
Moultrie: Gays	1	4	3	0
Perry: Tamaroa	13	4	13	0
Tamaroa South	13	0	9	1
Tamaroa West	2	0	3	0
Turkey Bend	1	0	0	0
Pike, Adams: Fishhook	68	1	10	0
Randolph: Baldwin	3	0	1	0
Tilden	28	0	9	2
Richland: Amity	1	3	7	0
Bowyer	1	0	2	0
Calhoun East	5	0	9	0
Calhoun North	2	1	4	0
Olney South	34	15	19	0
Passport North	1	0	4	0
Ritter	1	3	9	0
Ritter North	8	1	6	0

Wells in the New Pools*, June 1, 1960 (Continued)

County and Pool	Producing Wells	Abandoned Wells	Dry Holes	Drilling Wells
Richland (Cont'd): Schnell	2	2	7	0
Seminary	2	6	6	0
Stringtown	25	9	23	0
Wakefield	1	0	0	0
Richland, Clay: Passport South	6	2	12	0
Richland, Edwards: Parkersburg Cons.	125	153	118	0
Parkersburg West	11	6	14	0
Richland, Jasper: Olney Cons.	94	62	101	1
Richland, Wayne: Calhoun Cons.	53	48	48	0
St. Clair: Freeburg	29	3	4	0
Saline: Cottage Grove	1	0	1	0
Eldorado Cons.	208	21	78	2
Eldorado East	15	7	12	0
Eldorado West	4	2	6	0
Francis Mills	1	0	5	0
Grayson	1	1	4	0
Harco	61	14	36	1
Harco East	17	3	12	0
Harrisburg	8	2	13	0
Long Branch South	1	0	4	0
Mitchellsville	2	0	4	0
Omaha West	6	1	6	0
Raleigh	47	1	16	0
Raleigh South	27	1	24	0
Roland West	1	0	5	0
Saline, Hamilton: Long Branch	8	3	23	0
Sangamon: New City	2	2	5	1
Roby	4	3	9	0
Roby West	1	0	2	0
Springfield East	2	0	2	2
Shelby: Clarksburg	2	1	7	0
Lakewood	8	4	11	0
Shelbyville Cons.	1	5	7	0
Stewardson	17	1	3	0
Wabash: Bellmont	1	3	6	0
Browns East	22	41	27	0
Friendsville Central	2	3	4	0
Friendsville North	3	11	22	0
Gards Point Cons.	29	5	26	0
Keensburg South	14	4	29	0
Lancaster Central	3	11	6	0
Lancaster East	4	0	12	0
Lexington	6	5	14	0
Mt. Carmel	309	138	101	0
Rochester	28	10	23	0

Wells in the New Pools*, June 1, 1960 (Continued)

County and Pool	Producing Wells	Abandoned Wells	Dry Holes	Drilling Wells
Wabash, Edwards: Berryville Cons.	3	16	26	0
Wabash, Lawrence: Lancaster	62	43	40	0
Washington: Ashley	14	1	12	0
Beaucoup	14	0	3	0
Beaucoup South	19	2	13	0
Cordes	101	53	22	0
Coulterville North	3	1	6	0
Dubois Cons.	93	20	65	0
Dubois Central	5	3	1	0
Elkton	1	1	3	0
Hoyleton West	1	0	1	0
Irvington	109	27	30	0
Irvington North	26	0	15	0
McKinley	12	20	25	0
New Memphis East	2	0	2	0
Okawville	5	0	5	0
Okawville North	2	1	5	0
Posen	4	0	4	0
Richview	2	2	7	0
Wayne: Coil	13	5	15	0
Coil North	4	0	3	0
Covington South	1	7	8	0
Goldengate North Cons.	32	12	38	0
Half Moon	63	4	24	0
Johnsonville Cons.	342	81	99	0
Johnsonville North	4	1	13	0
Johnsonville South	23	9	16	0
Johnsonville West	26	9	27	0
Keenville	43	10	23	0
Keenville East	2	1	4	0
Locust Grove	9	1	10	0
Locust Grove South	5	2	6	0
Mayberry	2	5	11	0
Mt. Erie North	6	6	20	0
Orchardville	8	1	9	0
Orchardville North	1	0	5	0
Rinard North	3	7	14	0
Zenith North	14	0	9	0
Zenith South	4	10	10	0
Wayne, Hamilton: Aden Cons.	94	18	34	6
Wayne, White: Barnhill	92	58	50	0
Wayne, White, Edwards				
Goldengate Cons.	334	92	204	1

Wells in the New Pools*, June 1, 1960 (Continued)

County and Pool	Producing Wells	Abandoned Wells	Dry Holes	Drilling Wells
White: Black River	1	0	2	0
Burnt Prairie South	2	2	4	0
Carmi	8	8	20	1
Carmi North	4	2	13	0
Centerville	4	6	14	0
Centerville East	107	14	41	0
Concord Cons.	125	32	49	0
Concord East Cons.	26	11	36	0
Crossville West	13	2	15	0
Enfield	18	2	14	1
Maunie East	2	3	2	0
Maunie North Cons.	144	21	56	0
Maunie South Cons.	96	47	49	0
New Harmony South (Ind.)	7	0	4	0
New Haven Cons.	36	2	11	0
Phillipstown South	1	2	4	0
Storms Cons.	267	75	124	10
Sumpter	12	1	17	1
Sumpter East	27	2	16	0
Sumpter North	15	0	10	0
Sumpter South	26	2	17	0
Sumpter West	1	0	3	0
Trumbull Cons.	63	15	59	1
White, Edwards: Phillipstown Cons.	373	112	212	0
White, Gallatin: Herald Cons.	411	115	268	1
Roland Cons.	672	177	262	1
White, Hamilton, Wayne				
Mill Shoals	187	49	74	2
White, Wabash, Edwards				
New Harmony Cons.	1,650	551	617	8
Williamson: Clifford	2	0	2	0
Corinth	11	0	8	0
Corinth North	1	0	2	0
Johnston City East	4	0	0	1
Marion	1	0	1	0
Marion East	2	0	2	0
	23,985	7,529	10,945	151

*Fields discovered since January 1, 1937, with the exception of those which have been abandoned.

Degree Days and Refined Petroleum Products Stocks a/

End of Month		Degree days b/ Illinois Cities			Central Refining District Stocks c/			
		Cairo	Chicago Airport	Springfield Airport	Gasoline	Kerosene	Distillate	Residual
July	1953	0	0	0	28,688	7,149	17,159	3,996
July	1954	0	0	0	35,650	7,638	20,473	4,746
July	1955	0	0	0	33,659	8,240	23,575	5,111
July	1956	0	3	0	31,062	6,172	16,380	5,331
July	1957	0	0	0	31,465	6,410	20,555	5,807
July	1958	0	0	2	33,498	6,127	20,595	5,225
Aug.	1958	0	4	5	33,289	7,241	24,888	5,239
Sept.	1958	18	67	59	32,084	7,611	27,681	5,304
Oct.	1958	156	255	276	29,140	7,816	29,479	5,112
Nov.	1958	428	659	602	30,635	7,681	29,609	5,263
Dec.	1958	941	1,315	1,187	31,743	5,622	21,599	4,241
Jan.	1959	945	1,437	1,309	35,083	4,018	15,474	3,428
Feb.	1959	695	1,083	961	27,203	3,435	11,758	3,385
Mar.	1959	487	853	719	40,056	3,262	10,683	3,157
Apr.	1959	190	466	364	38,609	3,770	11,779	3,263
May	1959	26	114	89	36,451	4,534	15,384	3,968
June	1959	0	12	2	34,977	5,746	19,752	4,194
July	1959	0	0	0	32,056	6,491	22,409	4,421
Aug.	1959	0	0	0	32,162	7,874	27,374	5,490
Sept.	1959	2	62	56	31,071	7,618	28,857	6,356
Oct.	1959	196	406	339	30,028	7,437	31,620	6,784
Nov.	1959	660	939	871	30,023	6,538	26,767	5,991
Dec.	1959	684	898	865	32,430	5,716	24,532	5,634
Jan.	1960	820	1,137	1,082	37,468	4,990	21,713	5,486
Feb.	1960	826	1,132	1,114	41,310	4,159	16,952	4,711
Mar. d/	1960	911	1,192	1,257	44,446	3,042	11,230	3,378
Apr. e/	1960	148	374	301	42,364	3,841	13,519	3,886
May f/	1960	—	—	—	41,517	4,019	14,812	4,187

a/ Degree days, U. S. Weather Bureau; stocks based on U. S. Bureau of Mines figures in thousands of barrels.
b/ Degree days are the number of degrees of temperature that the average temperature for each day falls below 65°F. Total for each month given.
c/ Includes states of Illinois, Indiana, Kentucky, Michigan, W. Ohio, and Tennessee
d/ Degree days total for March: stocks as of April 1.
e/ Degree days total for April: stocks as of April 29.
f/ Degree days not available: stocks as of May 13.

OIL AND GAS DEVELOPMENT MAPS

Available (Incomplete)

Base maps are available for the following areas showing wells drilled since January 1, 1956. Plotting of old wells and pools is not in progress.

FLAT ROCK (T. 4, 5, 6N., R. 10, 11, 12, 13W.).

ROBINSON (T. 7, 8, 9N., R. 10, 11, 12, 13W.).

Redrawn

The oldest development maps are being redrawn on new bases. In addition to oil and gas wells and dry holes as shown on the original set, the revised set will show salt water disposal wells, conversions or wells originally drilled for secondary recovery, and stratigraphic tests no longer confidential. Revised maps are available as follows:

20. SHAWNEETOWN (T. 7, 8, 9S., R. 9, 10, 11E.).

21. CARMI (T. 4, 5, 6S., R. 9, 10, 11E., 14W.).

22. McLEANSBORO (T, 4, 5, 6S., R. 6, 7, 8E.).

23. BENTON (T. 4, 5, 6S., R. 3, 4, 5E.).

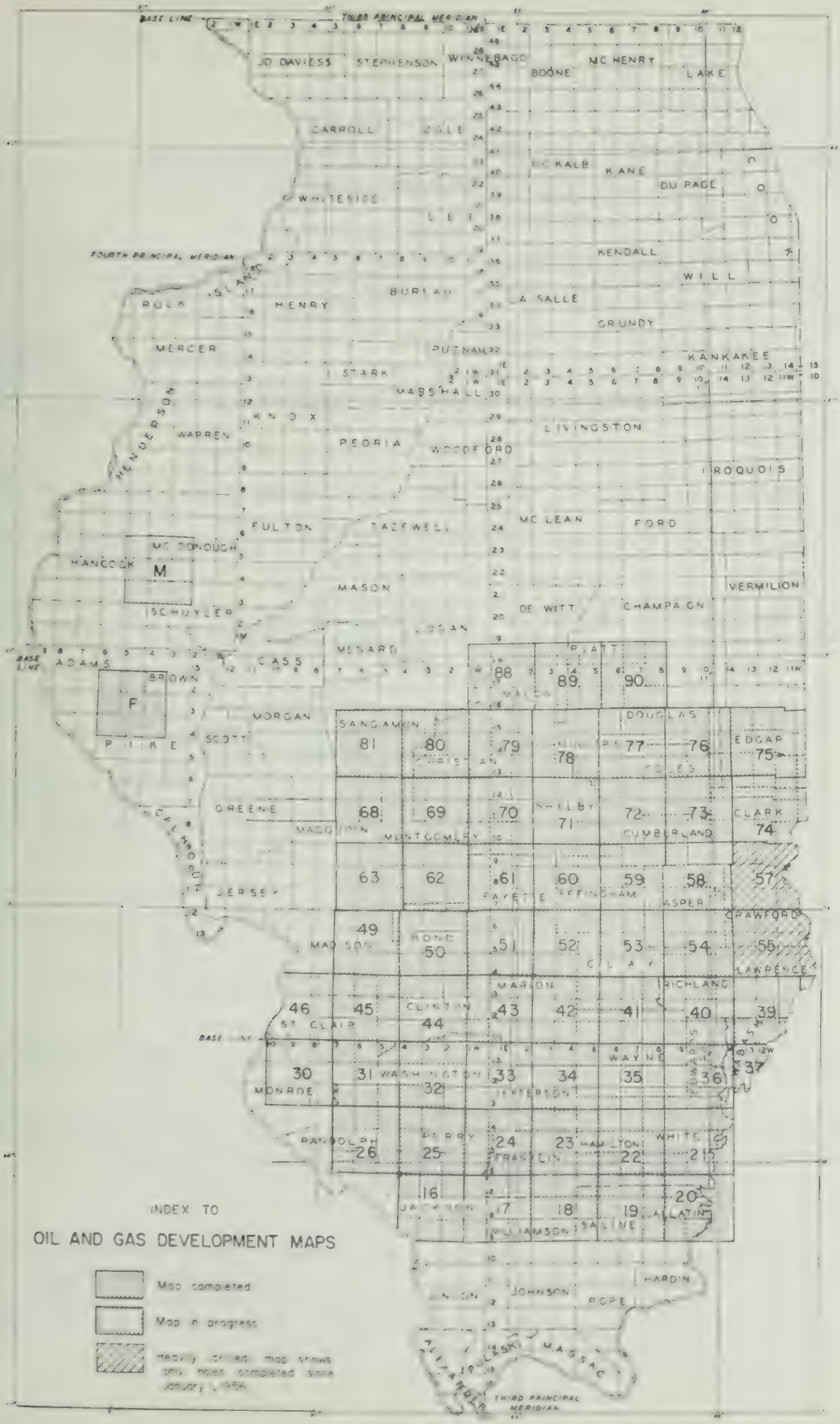
BASE LINE
THIRD PRINCIPAL MERIDIAN
FOURTH PRINCIPAL MERIDIAN
JO DAVIESS
STEPHENSON
WINNEBAGO
BOONE
MC HENRY
LAKE
CARROLL
OGLE
DE KALB
KANE
DU PAGE
WHITESIDE
LEE
KENDALL
WILL
ROCK ISLAND
HENRY
BUREAU
LA SALLE
GRUNDY
MERCER
PUTNAM
KANKAKEE
STARK
MARSHALL
HENDERSON
KNOX
WARREN
PEORIA
WOODFORD
LIVINGSTON
IROQUOIS
FULTON
TAZEWELL
MC LEAN
FORD
MC DONOUGH
HANCOCK
M
MASON
VERMILION
SCHUYLER
DE WITT
CHAMPAIGN
LOGAN
MENARD
PIATT
ADAMS
CASS
BROWN
F
MORGAN
SANGAMON
DOUGLAS
PIKE
SCOTT
EDGAR
CHRISTIAN
COLES
GREENE
SHELBY
CLARK
MACOUPIN
MONTGOMERY
CUMBERLAND
CALHOUN
JERSEY
FAYETTE
EFFINGHAM
JASPER
CRAWFORD
MADISON
BOND
CLAY
LAWRENCE
MARION
RICHLAND
ST CLAIR
CLINTON
WAYNE
WASHINGTON
MONROE
JEFFERSON
RANDOLPH
PERRY
HAMILTON
WHITE
FRANKLIN
JACKSON
WILLIAMSON
SALINE
GALLATIN
UNION
JOHNSON
HARDIN
POPE
ALEXANDER
PULASKI
MASSAC
THIRD PRINCIPAL MERIDIAN
INDEX TO
OIL AND GAS DEVELOPMENT MAPS
Map completed
Map in progress
Heavily circled map shows only maps completed since January 1, 1956

DRILLING BY COUNTIES
WELLS COMPLETED BETWEEN MAY 5 AND JUNE 1, 1960,
AND WILDCAT WELLS DRILLING ON JUNE 1

(Abbreviations used in this report will be found on the last page.)
(Errata, old wells deepened, reconditioned old wells follow list of drilling wells.)

ADAMS COUNTY

1N, 5W

12, NW NW NW. T & T Developers #1 Klinner. D&A (CDU)*6-1-60. Spd. 5-10-60. WF**.

1S, 5W

33, NW SW SE. Lyle Brock #2 Hultz. Drlg. 610' 6-1-60. Spd. 4-26-60. WF.

34, SW SE NE. Ray F. Starr #2 Frank Lierly. Loc. 6-1-60. WN*** (Kellerville Pool).

35, 330' from S. line, 349' from E. line, SW. Four States Oil & Gas Co. #1 Lierly. Spd. 4-12-60. Comp. 5-11-60. TD 880'. D&A. Trenton ls., top 829'. WN (Kellerville Pool).

35, 331' from S. line, 1004' from E. line, SW. Four States Oil & Gas #2 Lierly. Spd. 5-9-60. Comp. 5-18-60. TD 680. D&A. Maquoketa sh., top 655'. WN (Kellerville Pool).

36, 330' from S. line, 480' from W. line, SE. C. Arthur Beckman #1 Jesse Roberts. Spd. 4-24-60. Comp. 6-1-60. TD 655'. IP 10 BOP, 100 BW. Silurian ls., top 643'. (Kellerville Pool).

1S, 6W

12, SW SE SW. M. W. Howard #1 Roy W. Vollbracht. Drlg. 300' 6-1-60. Spd. 5-24-60. WF.

24, NE NE SW. M. W. Howard #1 Steiner. RUST 6-1-60. WF.

2S, 5W

1, SE NW NW. Ray F. Starr #7 James Donley. D&A (CDU) 6-1-60. Spd. 4-28-60. Kellerville Pool.

2, 430' from S. line, 330' from E. line, NE. Mike Callihan #2 Vernon Allen Comm. Spd. 3-17-60. Comp. 5-19-60. TD 608'. IP 80 BOP. Silurian ls., top 595'. Acid. (Kellerville Pool).

* Completion data unreported; will be given when available; not included in total completions for month.
** Wildcat far - more than 2 miles from production.
*** Wildcat near - from 1/2 to 2 miles from production.

ADAMS COUNTY (continued)

2S, 5W

2, NE NE NW. Ray F. Starr #1 C. A. Henricks. Prod. (CDU) 6-1-60. Spd. 1-26-60. WN (Kellerville Pool).

2, 330' from N. line, 350' from E. line, NW SW. Ray F. Starr #1 D. Noble. Loc. 6-1-60. WN (Kellerville Pool).

2, NW SE NW. Ray F. Starr #2 Morris Roy. Loc. 6-1-60. WN (Kellerville Pool).

12, SE NE NW. Ray F. Starr #7 Wendell Doole "A". NR 6-1-60. Spd. 8-28-59. WN (Kellerville Pool).

12, 520' from S. line, 350' from E. line, NW NE. Ray F. Starr #3 Mildred Milliron. NR 6-1-60. Spd. 9-5-59. WN (Kellerville Pool).

14, 340' from N. line, 450' from W. line, NW. Ray F. Starr #1 W. Padgett. Loc 6-1-60. WN (Kellerville Pool).

BOND COUNTY

4N, 2W

18, NW NE NE. Clyde Bassett #1 Ballenot. Loc. 6-1-60. WN (Beaver Creek North Pool).

18, 365' from S. line, 1650' from E. line, SE SW. C. Bassett #1 Harnetiaux. SD 400' 6-1-60. Spd. 5-28-60. WN (Beaver Creek North Pool).

30, 330' from N. line, 1650' from E. line, NE NW. C. Bassett #1 Schwaegel. Loc. 6-1-60. WN (Beaver Creek North Pool).

7N, 4W

36, NW NW NW. Farrar Drlg. Co. #1 Springman. Spd. 5-12-60. Comp. 5-25-60. TD 2110'. D&A. Lingle ss., top 2052'. WN (Panama Pool).

BROWN COUNTY

1N, 3W

11, NE NW NW. Higgins Oil Co. #1 Lawrence Dunn. Spd. 5-10-60. Comp. 5-18-60. TD 505'. D&A. Maquoketa sh., top 492'. WF.

16, SW NW SE. Henry P. Smith #1 O'Connor. Drlg. 405' 6-1-60. Spd. 5-23-60. WF.

20, NE NE SW. Ed. Husted #1 Husted. Spd. 5-14-60. Comp. 6-1-60. TD 775'. D&A. Maquoketa sh., top 770'. WF.

1N, 4W

33, SE SE NW. George McClelland #1 Bowen. Spd. 5-10-60. Comp. 5-25-60. TD 700'. D&A. Maquoketa sh., top 694'. WF.

1S, 2W

10, NW NW SE. Higgins Oil Co. #1 John H. Dormire. Spd. 4-25-60. Comp. 5-18-60. TD 602'. D&A. Maquoketa sh., top 594'. WF.

BROWN COUNTY (continued)

1S, 2W

15, SW NW SW. Wm. O. Hill #1 Hollenbeak. Spd. 5-8-60. Comp. 5-25-60. TD 625'. D&A. Maquoketa sh., top 624'. WF.

1S, 3W

29, 990' from S. line, 330' from W. line, NW. John J. Tracy #1 Lehne. Spd. 5-18-60. Comp. 6-1-60. TD 667'. D&A. Maquoketa sh., top 667'. WF.

1S, 4W

5, 1213' from S. line, 660' from E. line, NW. Henry Mosbacher, Sr. #1 Manny Hrs. Spd. 1-18-60. Comp. 5-25-60. TD 1068'. D&A. Trenton ls., top 880'. WF.

25, NW NE SE. Charles Formhals #1 Brownrigg. Spd. 2-24-60. Comp. 5-18-60. TD 905'. D&A. Trenton ls., top 784'. WF.

32, SE SE SE. Charles Measley #1 Joe McNeff. Spd. 5-9-60. Comp. 5-18-60. TD 675'. D&A. Maquoketa sh., top 669'. WN (Siloam Pool).

2S, 3W

7, SW NW NW. Athene Dev., Inc. #1 Newenham. Spd. 5-20-60. Comp. 6-1-60. TD 690'. D&A. Maquoketa sh., top 687'. WF.

7, SE SW NE. B. A. Huffman #1 Surratt. Spd. 5-7-60. Comp. 5-25-60. TD 640'. D&A. Maquoketa sh., top 636'. WF.

2S, 4W

4, SW NE NE. Dan Teefey #2 Jones. Loc. 6-1-60. WF.

6, SE NE NE. Four States Oil & Gas Co. #1 Hecox. Drlg. 147' 6-1-60. Spd. 5-30-60. WN (Siloam Pool).

7, SE NE SE. Athene Dev. Co., Inc. #1 Markert. To POP 6-1-60. Spd. 2-23-60. WN (Siloam Pool).

8, SE NE SE. James R. Yakle #3 Carpenter. Spd. 4-21-60. Comp. 5-18-60. TD 942'. D&A. Trenton ls., top 888'. (Siloam Pool).

8, NE NE SE. James R. Yakle #4 Carpenter. Spd. 4-24-60. Comp. 5-11-60. TD 686'. D&A. Maquoketa sh., top 683'. (Siloam Pool).

9, NE NW SW. Thomas W. Pannell #2-P Kenneth Lee. Spd. 4-20-60. Comp. 5-25-60. TD 676'. IP 70 BOP, 20 BW. Silurian ls., top 647'. Acid. (Siloam Pool).

14, NW NW NW. F. W. Engelke #1-A Harris Comm. Drlg. 300' 6-1-60. Spd. 5-22-60. WN (Siloam Pool).

16, NW NW NE. Henry L. Bush #2 H. Bush. Tstg. 6-1-60. Spd. 5-15-60. WN (Siloam Pool).

BROWN COUNTY

2S, 4W

17, SE NE SW. Wilbert R. Braun #1-B Davis. D&A (CDU) 6-1-60. Spd. 4-19-60. Siloam Pool.

22, SW NE SE. A. E. DeFratis #1 Markert. Loc. 6-1-60. WF.

2S, 4W

30, NE NE NE. H. F. Robison #1 Vernon McNear. Loc. 6-1-60. WF.

CHAMPAIGN COUNTY

21N, 8E

19, 890' from S. line, 380' from W. line, SE. Lowell Estes #1 Estes. Spd. 5-16-60. Comp. 6-1-60. TD 722'. D&A. Silurian ls., top 378'. WF.

CHRISTIAN COUNTY

11N, 1W

4, SE SE SE. R. H. Troop #1 Harvey Morrell. Spd. 5-11-60. Comp. 5-25-60. TD 2677'. D&A. Silurian ls., top 2627'. WF.

12N, 1W

14, NW NW NW. Roger Kirkwood #1 W. C. Ridge. WCC 4" 6-1-60. Spd. 5-20-60. WF.

13N, 1W

4, SW SE NW. Farrar Drlg. Co. #1 Vida V. Seaman. Loc. 6-1-60. WF.

14N, 1E

34, NW SE NE. National Assoc. Pet. Co. #1 Winona H. Owens. Spd. 4-28-60. Comp. 5-11-60. TD 2364'. D&A. Devonian ls., top 2326'. Assumption Consolidated Pool.

14N, 4W

26, NW SW NW. Nat'l. Assoc. Pet. Co. #1 Springfield Marine Bank. Spd. 4-20-60. Comp. 5-11-60. TD 1884'. D&A. Silurian ls., top 1788'. WF.

15N, 1W

19, SE SE SE. Burr Oak Dev. Corp. #1 Grace Shepherd. Spd. 4-29-60. Comp. 6-1-60. TD 1918'. IP 58 BOP, 20 BW. Silurian ls., top 1903'. Frac. Mt. Auburn Consolidated Pool.

20, SE NE SE. Schaefer Oil Co. #1 Vernon Long. Spd. 4-20-60. Comp. 5-18-60. TD 1934'. D&A. Silurian ls., top 1901'. Mt. Auburn Consolidated Pool.

20, NE SE SE. James D. Jordan #2 Audra Moore. Spd. 3-22-60. Comp. 5-18-60. TD 1928'. IP 163 BOP, est. 450 BW. Silurian ls., top 1902'. Frac. Mt. Auburn Consolidated Pool.

20, NE SW SW. James Jordan #1 F. H. Mulberry. D&A (CDU) 6-1-60. Spd. 5-20-60. Mt. Auburn Consolidated Pool.

21, SW NW SE. James D. Jordan #3 Roy E. Butcher. Spd. 3-5-60. Comp. 5-11-60. TD 1919'. IP 16 BOP, 34 BW. Silurian ls., top 1906'. Frac. Mt. Auburn Consolidated Pool.

CHRISTIAN COUNTY (continued)

15N, 1W

21, SE SW NW. James D. Jordan #2 Chester Long. Spd. 4-21-60. Comp. 5-18-60. TD 1913'. IP 286 BOF (1/2" choke). Silurian ls., top 1894'. Frac. Mt. Auburn Consolidated Pool.

23, SW SE NW. Henson Drlg. Co. #1 J. D. Daniels. Pump tstg. 6-1-60. Spd. 3-25-60. WN (Mt. Auburn Consolidated Pool).

31, SW NE NE. Harold Mansfield #4 Gleeson. Spd. 5-9-60. Comp. 6-1-60. TD 1933'. IP 17 BOP, 63 BW. Silurian ls., top 1922'. Frac. Mt. Auburn Consolidated Pool.

15N, 2W

23, SW SW NE. James D. Jordan #1 J. A. Ryan. Spd. 4-10-60. Comp. 5-18-60. TD 1902'. D&A. Silurian ls., top 1889'. Frac. Mt. Auburn Consolidated Pool.

29, 330' from S. line, 550' from W. line, NW. Marvin T. Deckert #1 J. T. Blair. D&A (CDU) 6-1-60. Spd. 5-18-60. WN (Mt. Auburn Consolidated Pool).

CLARK COUNTY

9N, 13W

18, SW SW NW. Chester Wagstaff #1 V. Blakeman. Temp. abd. 6-1-60. Spd. 12-16-59. TD 553'. Pennsylvanian ss., top 539'. Shot. Martinsville Pool.

9N, 14W

14, 330' from S. line, 120' from W. line, NE SE NE. Ralph Edwards #1 E. Gross. Spd. 1-21-60. Comp. 5-25-60. TD 585'. IP 5 BOP. McClosky ls., top 566'. Acid. Johnson North Pool.

10N, 13W

30, SE SW NE. Fear & Duncan #1 Carper. Spd. 2-23-60. Comp. 5-18-60. TD 1397'. IP 58 BOP, 20 BW. Carper ss., top 1254'. Frac. Martinsville Pool.

11N, 14W

16, NW NW NE. Tom Rappe #1 Grisson. MIST, CO 6-1-60. Spd. 4-8-60. WF.

29, NW SW SE. Froderman & Connelly #1 Blue Mound Farms, Inc. Spd. 10-7-59. Comp. 6-1-60. TD 1095'. D&A. Carper ss., top 985'. Westfield Pool.

35, NE SW NE. J. H. Ryan #1 M. Perisho. Drlg. 310' 6-1-60. Spd. 5-20-60. WN (Westfield Pool).

CLAY COUNTY

2N, 6E

17, SW SE SE. Don Baines #1 Felty Comm. Spd. 11-3-58. Comp. 5-25-60. TD 3212'. D&A. Ste. Genevieve ls., top 3049'. Zenith North Pool.

2N, 7E

8, NW NE NW. Shulman Bros. #1 F. O. Pearce. Junked hole 5-11-60. Spd. 5-6-60. TD 1862'. No sand. West Seminary Pool.

CLAY COUNTY (continued)

2N, 7E

8, 350' from N. line, 330' from W. line, NE NW. Shulman Bros. #1-A F. O. Pearce. Spd. 5-9-60. Comp. 6-1-60. TD 3100'. PB 3085'. IP 60 BOP. McClosky ls., top 3082'. Acid. West Seminary Pool.

3N, 6E

4, NE SE NW. March Drlg. Co. #1 Leonard Frost. NR 6-1-60. Spd. 11-24-59. WN (Kenner North Pool).

3N, 8E

34, NW SW NW. Earle B. Reynolds #1 DeHart "B". Spd. 11-3-59. Comp. 5-11-60. TD 3011'. IP 33 BOP, est. 50 BW. Cypress ss. & McClosky ls. Frac. Clay City Consolidated Pool.

4N, 6E

11, NW NW SW. C. R. Winn #1 Barbee-Hayes Comm. Spd. 3-21-60. Comp. 6-1-60. TD 2899'. D&A (SO). Ste. Genevieve ls., top 2820'. Louisville North Pool.

4N, 7E

1, NE SW NE. Francis M. Pierce #2 Crouse-Olney Baptist Church Comm. Spd. 4-30-60. Comp. 6-1-60. TD 2930'. PB 2925'. IP 115 BOP. McClosky ls., top 2913'. Acid. Sailor Springs Consolidated Pool.

1, NW NE SW. F. L. Strickland #1 Hosttler. Spd. 4-7-60. Comp. 5-18-60. TD 2994'. PB 2972'. IP 146 BOP. McClosky ls., top 2930'. Sailor Springs Consolidated Pool.

35, SW SE SW. Arthur Schroll #1 James C. Franklin. Spd. 4-28-60. Comp. 5-25-60. TD 3585'. D&A (SO). Salem ls., top 3290'. Sailor Springs Consolidated Pool.

5N, 6E

2, SE SW SW. V. S. & S. Drlg. Co. #2 Charles Stumeier. Spd. 5-3-60. Comp. 5-18-60. TD 2892'. D&A. St. Louis ls., top 2888'. Hord Pool.

10, E/2 NE NW. Partlow & Cochonour #1 Williams. Prod. (CDU) 6-1-60. Spd. 4-25-60. Hord Pool.

5N, 7E

23, NE NW SE. Albert Gentles #1 Shields. Spd. 5-9-60. Comp. 5-25-60. TD 2907'. D&A. Ste. Genevieve ls., top 2814'. Sailor Springs Consol. Pool.

29, NE SE SE. Black & Black Oil Co. #1 W. E. Brooks. Spd. 2-18-60. Comp. 5-18-60. TD 2883'. PB 2810'. IP 97 BOP, 30 BW. Aux Vases ss., top 2772'. Frac. EXTENSION TO SAILOR SPRINGS CONSOLIDATED POOL.

5N, 8E

28, SE SW NE. March Drlg. Co. #1 Clarence Workman et al. Comm. Drlg. 2970' 6-1-60. Spd. 5-26-60. WN (Ingraham Pool).

CLINTON COUNTY

1N, 5W

5, S/2 SE SE. Calvert Pet. Co. #1 Elsie Little. Spd. 4-25-60. Comp. 5-11-60. TD 2140'. D&A. Silurian ls., top 2038'. WN (New Baden East Pool).

9, SE NE NW. Collins Bros. #1 Rensing. Spd. 2-24-60. Comp. 5-11-60. TD 1023'. D&A. Ste. Genevieve ls., top 983'. New Baden East Pool.

2N, 2W

6, NE NW NE. A. Schierman #1 M. Dierkemper. WOC 5" 6-1-60. WN (Carlyle Pool).

3N, 1W

13, 302' from S. line, 302' from E. line, NE SW. Loudon Pipeline Co. #13 V. O. DuComb. Spd. 5-6-60. Comp. 5-18-60. TD 1704'. D&A. Ste. Genevieve ls., top 1592'. Fairman Pool.

3N, 2W

31, SW SE SE. A. Schierman #1 Hustedde. MIST 6-1-60. Spd. 4-21-60. WN (Carlyle Pool).

31, 330' from S. line, 1715' from E. line, SW. Beeson Oil Dev. Co. #1 Nettemeyer. Spd. 4-9-60. Comp. 5-18-60. TD 1380'. D&A. Ste. Genevieve ls., top 1326'. WN (Carlyle Pool).

3N, 3W

17, SW NE SE. C. F. Bertinetti #1 Ketterer. D&A (CDU) 6-1-60. Spd. 5-14-60. WF.

1S, 5W

17, 630' from S. line, 453' from E. line, SE. Collins Brothers #2 Fairbairn Comm. Spd. 8-12-59. Comp. 5-11-60. TD 2103'. D&A. Silurian ls., top 1997'. New Memphis South Pool.

COLES COUNTY

12N, 11E

7, 330' from N. line, 330' from W. line, fractional SW. Earnie Zink #1 Dudley. Spd. 4-26-60. Comp. 5-11-60. TD 373'. IP 630,000 cubic feet gas flowing. Pennsylvanian ss., top 350'. Ashmore South Pool.

13N, 10E

12, SW SE SW. Jay Vee Dev. Co. #1 E. Boyer. D&A (CDU) 6-1-60. Spd. 5-10-60. WF.

CRAWFORD COUNTY

5N, 12W

7, 359' from N. line, 359' from E. line, NW NE. Altamont Oil Assoc. #2-A A. P. Bryant. D&A (CDU) 6-1-60. Spd. 5-12-60. Main Consolidated Pool.

6N, 11W

25, NW NW SW. Richland Oil Corp. #1 Summers. Spd. 5-7-60. Comp. 5-18-60. TD 1088'. D&A. Pennsylvanian ss., top 1080'. WN (Richwood Pool).

CRAWFORD COUNTY (continued)

6N, 12W

12, NE NE NW. Hoagland Drlg. Co. #1 M. A. Hughes. D&A (CDU) 6-1-60. Spd. 5-3-60. WF.

29, 378' from N. line, 425' from W. line, NW SE NW. Drake & Dome #3-A Nellie Frost. Prod. (CDU) 6-1-60. Spd. 5-4-60. Main Consolidated Pool.

7N, 12W

21, SW SW SE. Kelley, Conrad & Kaye #1 H. E. Murray. Spd. 4-9-60. Comp. 5-11-60. TD 1255'. D&A. Pennsylvanian ss., top 1233'. Main Consolidated Pool.

7N, 13W

23, 200' from N. line, 300' from W. line, NE NE. Kenneth R. Freed #1 Walker. Spd. 5-3-60. Comp. 6-1-60. TD 1010'. IP 8 BOP, 25 BW. Pennsylvanian ss., top 993'. Shot. Main Consolidated Pool.

8N, 13W

11, SW NE SW. Kelley, Conrad & Kaye #1 Nave. POP 6-1-60. Spd. 3-10-60. WN (Main Consolidated Pool).

12, 330' from N. line, 380' from W. line, NW SE SE. Kelley, Conrad & Kaye, #1 Guyer. Spd. 3-2-60. Comp. 5-11-60. TD 1261'. D&A. Pennsylvanian ss., top 1070'. Frac. WN (Main Consolidated Pool).

DOUGLAS COUNTY

15N, 14W

16, SW NW SE. Frank Bolin #1 Emerson Albin. Rng. electric log 6-1-60. Spd. 5-2-60. WF.

EDGAR COUNTY

12N, 10W

5, SW SW SW. T. H. Gofourth #1 Minnis. SD 800' 6-1-60. Spd. 12-5-59. WN (Elbridge Pool).

14N, 12W

13, SE SE SE. Mt. Carmel Drlg. Co. #1 Pearl H. Link. Spd. 5-16-60. Comp. 5-25-60. TD 2154'. D&A. Silurian ls., top 2129'. WF.

14N, 13W

17, NE NW NW. John Fawcett #1 Patricia A. McCabe. Rng. 6" csg. 260' 6-1-60. Spd. 5-17-60. WN (Warrenton-Borton Pool).

14N, 14W

36, NE NE NW. C. H. Gregar #1 Collier. RUST 6-1-60. WN (Warrenton-Borton Pool).

15N, 11W

23, SE SW SE. Mt. Carmel Drlg. Co. #1 Barrett. MIRT 6-1-60. WF.

EDWARDS COUNTY

2S, 10E

32, NE NW NE. Noel Everett #1 Kelsey Crackel. POP 6-1-60. Spd. 4-12-60. WN (Ellery South Pool).

EFFINGHAM COUNTY

6N, 5E

10, SE SE SE. Dale Hopkins #1 Keller. NR 6-1-60. Spd. 10-6-58. WN (Mason North Pool).

6N, 7E

16, SW SW SE. McCollum & Kincaid #1 Pheobe Wendte. Drlg. 6-1-60. Spd. 5-19-60. WN (Sailor Springs Consolidated Pool).

7N, 6E

8, NW SW NW. Dale Hopkins #1 Mersman. WOC 5" 6-1-60. Spd. 1-6-60. WN (Watson Pool).

FAYETTE COUNTY

5N, 4E

36, NE NW SE. R. H. Troop #1 Nellie Dravantz. Drlg. 2465' 6-1-60. Spd. 5-25-60. WN (Iola Central Pool).

6N, 1W

6, NW SE NE, fractional sec. C. B. Earnest #1 R. D. Campbell. Loc. 6-1-60. WF.

FRANKLIN COUNTY

5S, 2E

36, NW NW SE. H. O. Whittington #1 Chenault Hrs. Spd. 4-30-60. Comp. 5-11-60. TD 2960'. D&A. St. Louis ls., top 2928'. Benton North Pool.

5S, 3E

30, NW NE NE. Bond D. Jones #1 Lake. Spd. 12-3-59. Comp. 5-11-60. TD 2502'. IP 65 BOP. Cypress ss., top 2496'. Whittington Pool.

6S, 2E

25, 990' from N. line, 900' from E. line, NW. Shell Oil Co. #1 C. W. & F. Rice Comm. Spd. 3-31-60. Comp. 6-1-60. TD 2958'. PB 2810'. IP 2 BOP, 3 BW. Aux Vases & Ohara ls. Frac. & Acid. Benton Pool.

25, 942' from N. line, 350' from W. line, NE. Shell Oil Co. #13 Shell-C. W. & F. Coal, tr. D. Doty. Spd. 4-14-60. Comp. 6-1-60. TD 2983'. PB 2875'. IP 7 BOP, 9 BW. Aux Vases ls., top 2754'. Frac. & Acid. Benton Pool.

7S, 4E

10, SW NE SW. N. V. Duncan #1 Allen. Spd. 4-24-60. Comp. 6-1-60. TD 3132'. PB 3100'. IP 150 BOP, 10 BW. Aux Vases ss., top 3072'. Frac. Thompsonville North Pool.

10, SW SE NE. Collins Bros. #1 Ira. WOC 5" 6-1-60. Spd. 3-8-60. WN (Thompsonville North Pool).

11, NW SE SW. Collins Bros. #1 Crescent. Spd. 10-16-59. Comp. 5-11-60. TD 3203'. D&A. Ste. Genevieve ls., top 3176'. Thompsonville North Pool.

11, NE SW SW. Collins Bros. #1 Jacobson et al. Trustee. Spd. 9-23-59. Comp. 5-11-60. TD 3211'. D&A. Ste. Genevieve ls., top 3176'. Thompsonville North Pool.

FRANKLIN COUNTY (continued)

7S, 4E

11, SW SE SW. Collins Bros. #1 Nola Watson. Spd. 7-29-59. Comp. 5-11-60. TD 3313'. PB 3150'. IP 153 BOP, 30 BW. Aux Vases ss., top 3115'. Frac. Thompsonville North Pool.

21, NW NE NW. National Assoc. Pet. Co. #1 Amos S. Wood. Spd. 4-27-60. Comp. 5-11-60. TD 3144'. D&A. Ste. Genevieve ls., top 3085'. Thompsonville North Pool.

FULTON COUNTY

3N, 1E

34, NW NW NE. Milbern L. Foster #1 Coombs. Loc. 6-1-60. WF.

GALLATIN COUNTY

7S, 8E

36, NE NE SW. Nat'l. Assoc. Pet. Co. #1 Meyer. Spd. 4-5-60. Comp. 5-11-60. TD 3009'. PB 2965'. IP 5 BOP, 7 BW. Rosiclare ls., top 2942'. Acid. EXTENSION TO OMAHA EAST POOL. NEW PAY IN POOL.

8S, 8E

10, NW SE NW. Kelley, Conrad & Kaye, #1 Glover. Spd. 5-16-60. Comp. 5-25-60. TD 1922'. D&A. Palestine ss., top 1876'. WN (Omaha Pool).

8S, 9E

15, 258' from S. line, 350' from E. line, NW NW. Skelly Oil Co. #5-A Schmidt. Spd. 3-31-60. Comp. 5-18-60. TD 1725'. PB 1707'. IP 18 BOP. Pennsylvanian ss., top 1664'. Frac. Inman West Consolidated Pool.

9S, 10E

9, 955' from N. line, 357' from E. line, sec. Pure Oil Company #1 C. B. Young Spd. 5-12-60. Comp. 6-1-60. TD 2982'. D&A. Ste. Genevieve ls., top 2844'. Ab Lake South Pool.

HAMILTON COUNTY

3S, 7E

31, SW SW SW. Slagter Prod. Corp. #1 B. K. Leach. NR 6-1-60. Spd. 11-23-59. WN (Aden South Pool).

4S, 7E

24, SE NE SW. A. J. Hammer #1 Morey. Abd. loc. 6-1-60. WN (Bungay Consolidated Pool).

5S, 6E

2, NE SE SW. Robert J. Mitchell #1 L. E. Lambert. Loc. 6-1-60. WF.

32, SE NW SE. Joe Dull #1 McDonald-Goldstein Comm. Spd. 5-2-60. Comp. 5-18-60. TD 3404'. D&A (SO). Ste. Genevieve ls., top 3274'. Dale Consolidated Pool.

5S, 7E

35, SW NE SE. Lawrence W. Dye #1 Ollie Hicks. Spd. 4-8-60. Comp. 6-1-60. TD 3282'. D&A (SO). Aux Vases ss., top 3272'. WF.

HAMILTON COUNTY (continued)

6S, 5E

11, SE SW NW. Homer Rutherford #1 Minnie Flannigan Hrs. Spd. 2-26-59. Comp. 6-1-60. TD 3205'. IP 31 BOP, est. 12 BW. Aux Vases ss., top 3193'. Dale Consolidated Pool.

11, SW SE NW. Homer Rutherford #2 Hungate. Spd. 3-16-59. Comp. 6-1-60. TD 3262'. PB 3240'. IP 18 BOP, 6 BW. Aux Vases ss., top 3206'. Dale Consolidated Pool.

35, SW SE SW. R. Dwight Witherspoon #1 M. Parks. Spd. 5-16-60. Comp. 6-1-60. TD 3425'. D&A. Ste. Genevieve ls., top 3330'. Dale Consolidated Pool.

6S, 6E

8, NW SW NW. Chris Pearson #2 Walter Oglesby. Spd. 1-7-60. Comp. 5-25-60. TD 3288'. PB 3260'. IP 54 BOP, 20 BW. McClosky ls., top 3208'. Dale Consolidated Pool.

17, NE SW NW. Stewart Prod. #2 A. N. Prince. Spd. 4-22-60. Comp. 5-25-60. TD 3317'. PB 3296'. IP 63 BOP, 125 BW. McClosky ls., top 3250'. Acid. Dale Consolidated Pool.

26, SE NW NW. G. L. Reasor #2 Irvin. D&A (CDU) 6-1-60. Spd. 5-10-60. Dale Consolidated Pool.

6S, 7E

16, NW SW SE. Joe A. Dull #1 Wheeler. Spd. 1-25-60. Comp. 6-1-60. TD 3120'. IP 86 BOP, 25 BW. Aux Vases ss., top 3092'. Frac. Dale Consol. Pool.

20, SE SW NE. Rockford Pet. Co. #1 Carter et al. Temp. abd. (SO) 5-11-60. Spd. 2-4-60. TD 3232'. Ste. Genevieve ls., top 3088'. Frac. & Acid. Dale Consolidated Pool.

20, SE NE SE. Rockford Pet. Co. #5 Mayberry. Spd. 2-16-60. Comp. 5-11-60. TD 3255'. PB 3241'. IP 30 BOP, est. 80 BW. Aux Vases ls., top 3093'. Frac. & Acid. Dale Consolidated Pool.

29, SW NE NE. Calvin Oil Co. #3 Hunt Bros. "A". Spd. 4-9-60. Comp. 5-11-60. TD 3268'. PB 3150'. IP 130 BOP, tr. W. Aux Vases ss., top 3101'. Frac. Dale Consolidated Pool.

HENDERSON COUNTY

8N, 4W

6, NE NE NE. William E. Krohn #1 Carl Anderson. Spd. 4-28-60. Comp. 5-18-60. TD 900'. D&A. St. Peter ss., top 890'. WF.

IROQUOIS COUNTY

26N, 13W

11, NE NE NE. Vickery Drlg. Co., Inc. #1 John Taden. TD 3450' 6-1-60. Spd. 3-22-60. WF.

JASPER COUNTY

6N, 10E

31, SE NW SE. M. L. Van Fossan #14 D. M. Hunt. Spd. 4-30-60. Comp. 6-1-60. TD 2910'. D&A. Ste. Genevieve ls., top 2838'. Clay City Consol. Pool.

7N, 10E

16, SE NW SW. Frank Bolin #1 O. Earnest. MIST, CO 6-1-60. Spd. 11-28-59. WN (Clay City Consolidated Pool).

16, SE SW NW. E & G Drlg. Co. #1 Ed Michl. NR 6-1-60. Spd. 8-22-59. WN (Clay City Consolidated Pool).

16, SW SE NW. E & G Drlg. Co. #2 Andrew Reisner. NR 6-1-60. Spd. 7-15-59. WN (Clay City Consolidated Pool).

16, NW SE SW. E & G Drlg. Co. #1 Katherine Schissel. NR 6-1-60. Spd. 7-15-59. WN (Clay City Consolidated Pool).

16, NE SW SW. E & G Drlg. Co. #2 Katherine Schissel. NR 6-1-60. Spd. 7-24-59. WN (Clay City Consolidated Pool).

20, NW NE NE. E & G Drlg. Co. #1 John L. Harvey, Sr. NR 6-1-60. Spd. 8-1-59. WN (Clay City Consolidated Pool).

21, SE SE NW. E & G Drlg. Co. #1 Cowger. Spd. 6-5-59. Comp. 6-1-60. TD 2786'. IP 35 BOP, 50 BW. McClosky ls., top 2776'. EXTENSION TO CLAY CITY CONSOLIDATED POOL.

21, 330' from S. line, 990' from W. line, SW NW. E & G Drlg. Co. #2 Cowger. NR 6-1-60. Spd. 7-25-59. WN (Clay City Consolidated Pool).

21, NE SE NW. E & G Drlg. Co. #1 A. Reisner. NR 6-1-60. Spd. 7-6-59. WN (Clay City Consolidated Pool).

21, NW NE NW. E & G Drlg. Co. #3 Andrew Reisner. NR 6-1-60. Spd. 7-15-59. WN (Clay City Consolidated Pool).

21, SE NE NE. M. L. Van Fossan #1 Rogers. D&A (CDU) 6-1-60. Spd. 5-13-60. WN (Clay City Consolidated Pool).

21, SE SW SW. E & G Drlg. Co. #1 Schedlbauer et al. NR 6-1-60. Spd. 6-3-59. WN (Clay City Consolidated Pool).

28, 330' from N. line, 330' from W. line, NE NW. E & G Drlg. Co. #3 A. G. Kerner. Spd. 5-18-59. Comp. 6-1-60. TD 2779'. IP 75 BOP, 40 BW. McClosky ls., top 2768'. Acid. Clay City Consolidated Pool.

28, NW SE NW. E & G Drlg. Co. #3 Ochs. NR 6-1-60. Spd. 10-12-59. WF.

31, NE NW SE. E & G Drlg. Co. #1 Leo Dhom. NR 6-1-60. Spd. 11-1-59. WN (Newton North Pool).

JEFFERSON COUNTY

1S, 1E

6, SE SW SE. Leo Dare #2 Brook. Spd. 4-16-59. Comp. 6-1-60. TD 1978'. D&A. Bethel ss., top 1964'. Cravat West Pool.

1S, 3E

3, NW NW SE. E & G Drlg. Co. #1 Burns. Spd. 5-10-59. Comp. 6-1-60. TD 2827'. D&A. Ste. Genevieve ls., top 2650'. WN (Divide West Pool).

15, SE NE SW. E & G Drlg. Co. #1 W. A. Kell. Spd. 6-3-59. Comp. 6-1-60. TD 2863'. D&A. Ste. Genevieve ls., top 2698'. Divide West Pool.

16, SE SE NE. E & G Drlg. Co. #1 Theo. Greene. Spd. 3-23-59. Comp. 6-1-60. TD 2845'. D&A. Ste. Genevieve ls., top 2675'. Divide West Pool.

2S, 2E

6, NW NW NW. N. A. Baldridge #1 Flanagan. Spd. 4-25-60. Comp. 5-11-60. TD 2049'. D&A. Bethel ss., top 2041'. WN (Boyd Pool).

2S, 3E

2, NW NE SE. B G. Minor #1 G. Mulch. Spd. 5-5-60. Comp. 5-18-60. TD 3575'. D&A (SO). Salem ls., top 3176'. Divide South Pool.

2S, 4E

6, NE SW NW. F. L. Strickland #1 Chambliss Comm. Spd. 5-11-60. Comp. 6-1-60. TD 2867'. IP 40 BOP, tr. W. McClosky ls., top 2862'. Divide South Pool.

6, 330' from N. line, 840' from E. line, SW. N. V. Duncan #1 Hill. Spd. 5-12-60. Comp. 5-25-60. TD 2910'. D&A. Ste. Genevieve ls., top 2748'. Divide South Pool.

6, SW SE NW. F. L. Strickland #1 Martha Hyre Comm. Spd. 4-13-60. Comp. 5-11-60. TD 2846'. PB 2842'. IP 192 BOP. McClosky ls., top 2836'. Divide South Pool.

6, 330' from S. line, 330' from W. line, NE NW SW. Frank Strickland #2 Butts Comm. Spd. 4-5-60. Comp. 5-11-60. TD 2845'. PB 2840'. IP 63 BOP, 5 BW. McClosky ls., top 2826'. Divide South Pool.

7, NW SE NW. Perrine & Perrine #1 Roy Greene. WOC 4" 6-1-60. Spd. 5-16-60. WN (Divide South Pool).

3S, 4E

23, SW SE SE. Collins Bros. #1 Geo. Williamson. RURT 6-1-60. WN (Belle Rive Pool).

4S, 2E

9, NE SW NW. Kewanee Oil #1 Muddy. Spd. 12-8-59. Comp. 5-25-60. TD 3470'. PB 3095'. IP 83 BOP. McClosky & Salem ls. Acid. EXTENSION TO ELK PRAIRIE POOL. SALEM NEW PAY IN POOL.

22, 440' from S. line, 330' from E. line, NE NE. Roy Powers #2 Jefferson Oil & Gas. Spd. 6-1-59. Comp. 6-1-60. TD 3260'. D&A. Salem ls., top 3196'. Ina Pool.

KANKAKEE COUNTY

31N, 11E

19, SW SW NW. E. V. Richardson #1 V. H. Goodknecht. NR 6-1-60. WF.

LAWRENCE COUNTY

2N, 11W

6, 330' from N. line, 550' from W. line, NW SE. Harold Brinkley #1 Buchanan. Spd. 6-1-59. Comp. 5-25-60. TD 1640'. PB 1610'. IP 170 BOP. Cypress ss., top 1555'. Frac. Lawrence Pool.

6, 990' from N. line, 550' from W. line, NW SE. Harold Brinkley #2 F. Buchanan. Spd. 7-17-59. Comp. 5-25-60. TD 1646'. IP 25 BOP, 50 BW. Cypress ss., top 1548'. Frac. Lawrence Pool.

6, NW SE SE. Harold Brinkley #1-A F. Waller. Spd. 7-12-59. Comp. 5-25-60. TD 1640'. IP 20 BOP, 100 BW. Cypress ss., top 1559'. Frac. Lawrence Pool.

7, 2729' from N. line, 130' from E. line, NE. Harold Brinkley #1 O. DeBoeuf. Spd. 10-26-59. Comp. 5-25-60. TD 1922'. D&A. Aux Vases ss., top 1910'. Lawrence Pool.

7, W/2 NE NE. Harold W. Brinkley #3 Waller. Spd. 7-3-59. Comp. 5-25-60. TD 1686'. IP 50 BOP, 25 BW. Cypress ss., top 1565'. Frac. Lawrence Pool.

22, NE SW NW. J. E. Bauer & Sinclair #16 Allstates Life Ins. Co. D&A (CDU) 6-1-60. Spd. 5-12-60. St. Francisville East Pool.

2N, 12W

1, 700' from S. line, 330' from E. line, SW SE. Holsapple & Bryson #1 C. Buchanan et al. Spd. 2-10-60. Comp. 5-25-60. TD 1757'. PB 1712'. IP 35 BOP, 100 BW. Cypress ss., top 1666'. Frac. Lawrence Pool.

12, 990' from N. line, 2310' from E. line, NE. Holsapple & Bryson #2 Edward Burns. Spd. 5-3-60. Comp. 5-25-60. TD 300'. IP 12 BOP, 75 BW. Pennsylvanian ss., top 289'. Shot. Lawrence Pool.

3N, 11W

16, NW SE NW. Jack Inglis #1 Mefford. Spd. 4-26-60. Comp. 5-25-60. TD 3458'. D&A. Devonian ls., top 3205'. WN (Lawrence Pool).

30, 990' from S. line, 825' from W. line, SW SW. Illinois Oil Co. #15-O. Oscar Leighty. Spd. 4-25-60. Comp. 5-11-60. TD 1867'. D&A. Ste. Genevieve ls., top 1774'. Lawrence Pool.

30, 307' from S. line, 92' from W. line, NW SW. Illinois Oil Co. #O-3 Snyder. Spd. 11-1-59. Comp. 5-25-60. TD 1610'. IP 25 BOP, 60 BW. Cypress ss., top 1570'. Frac. Lawrence Pool.

31, 330' from S. line, 990' from E. line, NE NW fractional. Illinois Oil Co. #14 O. Leighty. Spd. 4-19-60. Comp. 5-18-60. TD 1638'. IP 60 BOP, 25 BW. Cypress ss., top 1588'. Frac. Lawrence Pool.

LAWRENCE COUNTY (continued)

3N, 11W

32, NE NW NE. William Zuhone, Jr. #1 Tredway. Spd. 5-13-60. Comp. 5-18-60. TD 1886'. D&A. Ste. Genevieve ls., top 1802'. Lawrence Pool.

3N, 12W

14, SE SE SW. Ohio Oil Co. #17 W. B. Gillespie. Spd. 3-29-60. Comp. 5-11-60. TD 1811'. PB 1670'. IP 44 BOP, 45 BW. Cypress & Paint Creek ss. Frac. Lawrence Pool.

24, SE SW NE. Ill. Mid. Cont. & Ashland #6 Gee. Spd. 5-5-60. Comp. 5-25-60. TD 1777'. PB 1691'. IP 40 BOP, 40 BW. Cypress ss., top 1657'. Frac. Lawrence Pool.

3N, 13W

16, SW SE SW. J. J. Oslager #3 Schick. D&A (CDU) 6-1-60. Spd. 12-27-59. Sumner South Pool.

25, SE NW NE. Highland Oil Co. #1 C. E. Hobbs Comm. Spd. 4-23-60. Comp. 5-25-60. TD 4000'. D&A. Devonian ls., top 3701'. Lawrence Pool.

4N, 12W

33, SE NW SE. Hoagland Drlg. Co. #1 Harry J. Griesemer. Spd. 5-16-60. Comp. 6-1-60. TD 1152'. D&A. Pennsylvanian ss., top 1090'. Lawrence Pool.

4N, 13W

2, NE SE NW. W. Leon Wright #2 Sheridan. Spd. 4-19-60. Comp. 5-25-60. TD 1690'. IP 35 BOP. Cypress & Bethel ss. Frac. Lawrence Pool.

24, 330' from N. line, 920' from E. line, NE SE. Ohio Oil Co. #106 Perry King Acc #1 & 2. Spd. 10-26-59. Comp. 5-25-60. TD 1673'. PB 1518'. IP 42 BOP, 2 BW. Cypress ss., top 1480'. Frac. Lawrence Pool.

LOGAN COUNTY

19N, 3W

14, SE NE SW. Harold Park #1 Rubenking-Keckler. Spd. 5-5-60. Comp. 5-25-60. TD 2620'. D&A. SHakopee dolo., top 2506'. WF.

MACON COUNTY

15N, 1E

30, SE NW NE. James Jordan #1 Edgar Trimble. Spd. 5-5-60. Comp. 5-18-60. TD 2145'. D&A. Silurian ls., top 2078'. WF.

MACOUPIN COUNTY

7N, 7W

15, 575' from N. line, 530' from E. line, SE NW. Joseph Kesl #1 Kirkwood. Loc. 6-1-60. WN (Staunton West Pool).

10N, 6W

2, SE NW SE. E & G Drlg. Co. #1 E. Malham. SD, TD 576' 6-1-60. Spd. 7-6-59. WF.

11, NW NW NE. E & G Drlg. Co. #1 Carlinville Nat'l. Bank. NR 6-1-60. Spd. 5-27-59. WF.

MACOUPIN COUNTY (continued)
10N, 7W
20, SW SW NE. S. E. Mercer #1 Metzler. Spd. 2-17-60. Carlinville North Pool.

MADISON COUNTY
4N, 9W
36, 490' from N. line, 330' from E. line, NE. H. R. Brase #1 Kyle. Temp. abd. 5-18-60. Spd. 11-12-59. TD 1310'. Devonian ls., top 1281', WF.

6N, 7W
20, 693' from S. line, 1052' from E. line, NE. Homeier & Weber #2 E. Myers. TD 1500', SD 6-1-60. Spd. 3-17-59. WF.

MARION COUNTY
1N, 1E
19, 462' from N. line, 985' from E. line, NW. G. Stoker #1 E. Wingo. Prod. (CDU) 6-1-60. Spd. 11-6-59. Centralia Pool.

3N, 1E
5, NE NE NW. T. R. Lindsay #1-B C. Langenfeld. Spd. 5-25-60. Comp. 6-1-60. TD 1490'. D&A. Bethel ss., top 1479'. Patoka South Pool.

MCDONOUGH COUNTY
7N, 3W
22, 930' from S. line, 1100' from E. line, NW. Gene Stoker #1 Griggs. Drlg. 685' 6-1-60. Spd. 5-7-60. WF.

MONTGOMERY COUNTY
7N, 4W
12, NW SE NW. Hassi Oil Co. #1 B. T. Poynter. Drlg. 75' 6-1-60. Spd. 5-27-60. WF.

8N, 5W
32, SE SE NW. James R. Covington & E. D. Cooper #1 Amos Keone "A". Spd. 4-11-60. Comp. 5-11-60. TD 1807'. D&A. Silurian ls., top 1748'. Mt. Olive Pool.

MORGAN COUNTY
15N, 10W
11, NE NE NE. G. E. Mason #1 Lawrence Flynn. D&A (CDU) 6-1-60. Spd. 4-11-60. WF.

MOULTRIE COUNTY
15N, 6E
2, 330' from N. line, 660' from E. line, NW. M. L. Livengood #1 Julia L. Toney. Spd. 4-26-60. Comp. 5-11-60. TD 1720'. D&A. Ste. Genevieve ls., top 1656'. WF.

PERRY COUNTY
5S, 1W
3, NW NW SE. Theodore R. Lindsay #1 Thaddeus Zielinski. Spd. 5-6-60. Comp. 5-18-60. TD 1428'. D&A. Bethel ss., top 1407'. WN (Tamaroa South Pool).

PIKE COUNTY

3S, 4W

6, 470' from S. line, 330' from E. line, SW. Paul Walden #1 C. J. Manley. Spd. 2-14-60. Comp. 5-18-60. TD 581'. D&A. Maquoketa sh., top 528'. WF.

8, 350' from N. line, 550' from W. line, SW. Ray F. Starr #1 E. D. Kurfman. Loc. 6-1-60. WF.

9, SE SE NW. T & T Dev. #2 Lena Orr. Spd. 4-26-60. Comp. 5-11-60. TD 540'. D&A. Maquoketa sh., top 524'. WF.

POPE COUNTY

13S, 5E

24, NW NW NE. R. L. Minton #1 Minton-Baker. Loc. 6-1-60. WF.

13S, 6E

31, 42' from N. line, 557' from E. line, SW NE SW. Vick & Waite Oil Co. #1 Hillis Clanahan. NR 6-1-60. Spd. 10-5-59. WF.

31, 222' from N. line, 330' from W. line, SW SE. Vick & Waite Oil Co. #1 Hal V. Trevillion. NR 6-1-60. WF.

14S, 6E

21, 230' from S. line, 202' from E. line, NW. Vick-Waite Oil Company #1 Perry Chaney. NR 6-1-60. WF.

PULASKI COUNTY

14S, 1W

4, NW NW NE. Earl W. Lingle #1 Earl Atherton. NR 6-1-60. WF.

RANDOLPH COUNTY

4S, 5W

15, SW SW NE. H. F. G., Inc. #1 Ken Auld. Loc. 6-1-60. WN (Tilden Pool).

21, SW NE NE. H. F. G., Inc. #1 Geo. Swartzkopf. Prod. (CDU) 6-1-60. Spd. 4-15-60. WN (Tilden Pool).

33, SE NW NW. Kewanee #1 Gerlach. Spd. 5-24-60. Comp. 6-1-60. TD 1271'. D&A. Ste. Genevieve ls., top 1140'. WN (Sparta Pool).

5S, 7W

35, SE SW NE. Rochester & Goodell #1 J. H. Ledbetter. Spd. 4-21-60. Comp. 5-11-60. TD 450'. D&A. Bethel ss., top 402'. WF.

RICHLAND COUNTY

3N, 11E

7, SW NW SE. J. M. Zanetis #1 A. K. Scherer. Spd. 4-4-60. Comp. 5-11-60. TD 3254'. D&A (SO). Ste. Genevieve ls., top 3182'. Acid. Ritter No. Pool.

4N, 9E

28, 330' from S. line, 660' from E. line, SE. Pure Oil Co. #2 G. F. Brook. Spd. 4-15-60. Comp. 5-11-60. TD 3004'. IP 136 BOP. McClosky ls., top 2983'. Clay City Consolidated Pool.

RICHLAND COUNTY

4N, 11E

30, SW NE SE. Perry Fulk #1 W. R. Zimmerley. Spd. 5-4-60. Comp. 5-25-60. TD 3233'. D&A. Ste. Genevieve ls., top 3118'. WN (Olney Consol. Pool).

ST. CLAIR COUNTY

1S, 7W

30, 330' from N. line, 385' from W. line, SE NW. O. R. Shull #1 O. Klopmeyer. Loc. 6-1-60. Spd. 5-18-60. WN (Freeburg Pool).

3N, 7W

24, NW NW SW. P. J. Pflasterer #1 H. Kirchhoefer. Abd. loc. 5-25-60. WF.

24, SW NW SW. P. J. Pflasterer #2 H. Kirchhoefer. Spd. 2-22-60. Comp. 5-25-60. TD 405'. D&A. Cypress ss., top 360'. WF.

8S, 5E

16, NW NW SE. Calvert Drlg., Inc. #6 Reynolds-Burns. Spd. 11-28-59. Comp. 5-11-60. TD 3027'. PB 2962'. IP 72 BOP. Aux Vases ss., top 2888'. Frac. Harco Pool.

SALINE COUNTY

8S, 5E

30, SE SE SE. Louis Kapp #1 R. G. Bond. D&A (CDU) 6-1-60. Spd. 5-4-60. WN (Harco Pool).

8S, 6E

28, NW NE NW. J. W. Flannigan #1 Glasscock. Spd. 11-20-59. Comp. 5-11-60. TD 2976'. D&A. Ste. Genevieve ls., top 2910'. Raleigh South Pool.

SANGAMON COUNTY

14N, 4W

29, NW SE NW. Farrar Drlg. Co. #1 M. S. Connelly. Spd. 6-29-60. WN (New City Pool).

15N, 3W

12, NE NW SW. Dwight Beckham #2 John George. Spd. 4-22-60. Comp. 5-25-60. TD 1366'. D&A. Burlington-Keokuck, top 1332'. WN (Roby Pool).

15N, 4W

2, SE SE SE. James E. Carter #1 W. L. Baker. Spd. 4-27-60. Comp. 5-11-60. TD 1718'. D&A. Silurian ls., top 1654'. WN (Roby West Pool).

25, E/2 NE SE. R. E. Neat Pet. Dev. #1 Robinson. Spd. 5-1-60. Comp. 5-11-60. TD 1750'. D&A. Silurian ls., top 1723'. WF.

32, NW NW SW. George McClelland #1 C. J. Jacobs. WOC 4" 6-1-60. Spd. 5-6-60. WF.

32, NW NE NW. Morgan & Wilkening #1 George Mohler. Spd. 5-20-60. Comp. 6-1-60. TD 1667'. D&A. Silurian ls., top 1616'. WN (Springfield E. Pool).

SANGAMON COUNTY (continued)

15N, 5W

12, 696' from N. line, 330' from E. line, NW. Holvey Drlg. Co. #1 Fun Valley Farm. Loc. 6-1-60. WF.

SCHUYLER COUNTY

1N, 2W

28, SE SE NW. R. L. Russell #1 Ivan Pearson. Loc. 6-1-60. WF.

35, NE SW NW. Ralph Payne & G. B. Oil Co. #1 Stanley Orr. Loc. 6-1-60. WF.

2N, 2W

9, SE SW NE. Warren Wright #1 Bankes. MIST 6-1-60. WF.

9, NE SW SE. Pal Oil #1 Walker. POP 6-1-60. Spd. 4-25-60. WF.

2N, 3W

33, NW NE SW. Partlow & Cochonour #1 Flynn. Spd. 5-16-60. Comp. 6-1-60. TD 628'. D&A. Maquoketa sh., top 594'. WF.

3N, 1W

20, SW NE NW. Robert W. Lichtenberger #1 Prather. Drlg. 460' 6-1-60. Spd. 5-9-60. WF.

SCOTT COUNTY

13N, 12W

4, 20' from S. line, 330' from E. line, NE NE SE. Wildcat Oil & Gas #1 O'Donnell. Spd. 4-7-60. Comp. 5-11-60. TD 620'. D&A. Silurian ls., top 522½'. Acid. WF.

11, 330' from S. line, 350' from W. line, NW SW. Wildcat Oil & Gas #1 Hester. Pits 6-1-60. WF.

16, 330' from S. line, 360' from E. line, NE NE. Wildcat Oil & Gas #1 Savage. Loc. 6-1-60. WF.

13N, 13W

2, SW SE SE. Ralph O. Beck #1 Theodore Evans. Spd. 3-25-60. Comp. 5-25-60. TD 545'. D&A. Silurian ls., top 525'. WF.

UNION COUNTY

11S, 1E

20, SW SE SW. Athene Dev. Co. #1 Wm. Burpo. Loc. 6-1-60. WF.

12S, 1W

11, NE SW. Athene Develop. Co. #1 Clarence Webb. NR 6-1-60. WF.

WABASH COUNTY

1N, 13W

28, SE SW SE. Kelley, Conrad & Kaye #1 Deisher. Spd. 5-6-60. Comp. 5-18-60. TD 2544'. D&A. Bethel ss., top 2515'. WN (New Harmony Consol. Pool).

WABASH COUNTY (continued)

1N, 14W

35, SE SE NW. Murvin Oil Co. #1 A. Fischer. Spd. 5-4-60. Comp. 5-25-60. TD 2879'. D&A. Ste. Genevieve ls., top 2858'. WN (Gards Point Consolidated Pool).

1S, 13W

3, SW SE SE. Skiles Oil Corp. #2-B Lauda Foster. Spd. 10-25-59. Comp. 5-11-60. TD 2375'. D&A. Cypress ss., top 2324'. New Harmony Consolidated Pool.

3, NE NE SE. Skiles Oil Corp. #5 Everett Wheatley. Spd. 11-1-59. Comp. 5-11-60. TD 1808'. D&A. Biehl ss., top 1757'. Frac. New Harmony Consolidated Pool.

2S, 13W

8, SE SE SW. Saber Const. & Oper. Co. #3 Glenn B. Higginson "B". Spd. 3-7-60. Comp. 5-18-60. TD 2594'. PB 2460'. IP 2 BOP, 4 BW. Cypress ss., top 2434'. Frac. New Harmony Consolidated Pool.

9, NE NW SE. T. M. Bane #1 Alford Kennard. Abd. loc. 6-1-60. New Harmony Consolidated Pool.

18, NW NE NE. Delbert H. Runyon #3-C Raber. Spd. 1-6-60. Comp. 5-18-60. TD 2598'. PB 2587'. IP 18 BOP. Bethel ss., top 2566'. Frac. New Harmony Consolidated Pool.

31, SE SE NW. John B. Paladino #1 Parmenter. Spd. 4-8-60. Comp. 5-11-60. TD 2862'. PB 2510'. IP 32 BOP. Cypress ss., top 2460'. Frac. New Harmony Consolidated Pool.

2S, 14W

14, SW NE NW. Carl Phillips #1 H. Dunkel. Spd. 6-19-59. Comp. 6-1-60. TD 2919'. D&A. Ste. Genevieve ls., top 2896'. Frac. Browns East Pool.

WASHINGTON COUNTY

1S, 5W

33, SW SE NE. Jack Houchins #1 Adolph Brockschmidt. MIRT 6-1-60. WF.

3S, 1W

23, SE SW SE. C. M. Faulkner #1 J. Grezechowiak. Loc. 6-1-60. WF.

WAYNE COUNTY

1N, 5E

31, 350' from N. line, 330' from E. line, NE SW. T. R. Lindsay #1 Kelly-Coil Unit. Spd. 5-12-60. Comp. 5-25-60. TD 2850'. D&A. Ste. Genevieve ls., top 2838'. Coil North Pool.

1S, 9E

13, NE NE NW. Collins Bros. #1 Timothy Mason. D&A (CDU) 6-1-60. Spd. 5-12-60. WN (Massilon Pool).

2S, 6E

14, SE NW. Peake Pet. Co. #1 Feathers et al. Loc. 6-1-60. WN (Covington South Pool).

WAYNE COUNTY (continued)

2S, 7E

3, C NW NW. T. G. Jenkins #5 McPherson "B". Temp. abd. (SO) 5-25-60. Spd. 3-16-60. TD 3922'. Warsaw ls., top 3904'. Acid. Clay City Consol. Pool.

21, C NE SE. Allen Beard #1 Walter G. Attebury. WOC 5" 6-1-60. Spd. 4-4-60. WN (Aden Consolidated Pool).

3S, 7E

4, C NE NE. Everett Savage #1 Theron Sprague. Spd. 4-9-60. Comp. 5-25-60. TD 5389'. D&A. Dutch Creek ss., top 5383'. Aden Consolidated Pool.

WHITE COUNTY

3S, 10E

29, NE SE NE. Toto Gas Co. #1 Minita Trainor. Loc. 6-1-60. WN (Centerville North Pool).

4S, 10E

31, SE NE SW. Toto Gas Co. #1 W. T. Gates. Drlg. 2240' 6-1-60. Spd. 5-26-60. WN (Sumpter East Pool).

5S, 8E

14, NW SE SE. Coy Oil Co. #3 Finney. Spd. 4-18-60. Comp. 5-11-60. TD 3173'. PB 3155'. IP 720 BOF. Aux Vases ss., top 3119'. Frac. Trumbull Consolidated Pool.

14, SE SW SE. Coy Oil, Inc. #4 Finney. Spd. 5-2-60. Comp. 5-25-60. TD 3180'. PB 3149'. IP 125 BOP, tr. W. Aux Vases ss., top 3129'. Frac. Trumbull Consolidated Pool.

6S, 8E

8, NW NW SW. Slagter Prod. #1 R. Williams. Drlg. 1545' 6-1-60. Spd. 5-27-60. WF.

6S, 9E

15, NE NE SW. E. F. Moran, Inc. #1 Hale. Spd. 4-29-60. Comp. 6-1-60. TD 3128'. D&A. Ste. Genevieve ls., top 3016'. Storms Consolidated Pool.

17, SE NE NW. Nat'l. Assoc. Pet. Co. #2 Otto Atchley. Abd. loc. 5-11-60. Roland Consolidated Pool.

22, NW SE SE. Toto Gas Co. #1 C. S. Austin. Spd. 5-13-60. Comp. 5-25-60. TD 3090'. D&A. Ste. Genevieve ls., top 2950'. Storms Consolidated Pool.

24, NE NE NW. Richard C. Davoust #1 Garrison. Spd. 12-9-59. Comp. 6-1-60. TD 3068'. IP 25 BOP, tr. W. McClosky ls., top 3048'. Storms Consol. Pool.

6S, 10E

21, NE NW SW. Weal Drlg. Co. #1 M. G. Kerwin. Spd. 4-22-60. Comp. 5-11-60. TD 2957'. D&A. Ste. Genevieve ls., top 2949'. Concord Consol. Pool.

7S, 9E

9, NE NE NW. Nat'l. Assoc. Pet. #1 Henry Golden "A". Spd. 5-17-60. Comp. 6-1-60. TD 3124'. D&A. Ste. Genevieve ls., top 3032'. WN (Herald Consolidated Pool).

WHITESIDE COUNTY
21N, 3E
25, 990' from S. line, 330' from W. line, NE. A. A. Potter #1 Holcomb. SD 1035' 6-1-60. Spd. 8-11-59. WF.

WILLIAMSON COUNTY
8S, 3E
15, 265' from N. line, 340' from E. line, NW SW. Phillips Pet. Co. #2 Madison Coal "B". Spd. 4-8-60. Comp. 5-11-60. TD 2385'. PB 2323'. IP 58 BOP. Cypress ss., top 2300'. Frac. Johnston City East Pool.

OLD WELLS REWORKED

BROWN COUNTY
2S, 4W
26, 440' from S. line, 330' from E. line, SW SW. Bock & Buck #1 Clara Orr. Comp. 5-18-60. TD 945'. D&A. St. Peter ss., top 941'. WF. Formerly D&A.

CHRISTIAN COUNTY
12N, 2W
27, 983' from S. line, 330' from E. line, SE. Bridgeport Drlg. Co. #1 J. Klinefelter (was #1 Johnson). SD 6-1-60. WF. Formerly D&A.

CLAY COUNTY
2N, 8E
8, NE NW SE. Pure Oil #1 Leon Clark. Comp. 5-11-60. TD 3659'. PB 3550'. IP 6 BOP, 3 BW. McClosky & Salem ls., Acid. Clay City Consolidated Pool. Formerly a producer.

FRANKLIN COUNTY
7S, 4E
26, SW NW SW. Weal Drlg. Co. (was Trares) #1 C. F. Downen (was #1 Downen). Comp. 5-25-60. TD 3455'. D&A. Ste. Genevieve ls., top 3060'. Thompsonville Pool. Formerly D&A.

GALLATIN COUNTY
9S, 8E
10, NW NW NE. J. E. Carter (was S. L. Dedman) #1 Hamilton. WOC 6-1-60. WF. Formerly D&A.

HAMILTON COUNTY
4S, 7E
21, NW NW NE. C. E. Brehm #2 Donham. D&A (CDU) 6-1-60. Bungay Consolidated Pool. Formerly D&A.

JEFFERSON COUNTY
1S, 1E
8, NW SW NE. C. House & J. Gholson (was Nat'l. Assoc.) #1-B Hartley. Tstg. 6-1-60. WN (Cravat West Pool). Formerly D&A.

LAWRENCE COUNTY
2N, 11W
6, C E/2 NE SW. Harold Brinkley (was Raymond Brinkley) #3 Buchanan (was #1). Spd. 11-16-59. Comp. 5-18-60. TD 1637'(old TD 1824). IP 50 BOP, 50 BW. Cypress ss., top 1584'. Lawrence Pool. Formerly D&A.

MADISON COUNTY
6N, 7W
20, 1147' from S. line, 1089' from E. line, SE. Eric P. Weber #1 Krukeberg. Loc. 6-1-60. WF. Formerly D&A.

MOULTRIE COUNTY
15N, 5E
22, 990' from N. line, 400' from W. line, SE. Harold C. Sanders #1 Lyle Harrison. Drlg. 3919' 6-1-60. WF. Formerly D&A.

RICHLAND COUNTY
4N, 10E
32, 330' from S. line, 360' from E. line, SE NE. Black & Black (was John Lehwaldt) #1 E. J. Wilson. WOC 6-1-60. WN (Olney Consolidated Pool). Formerly D&A.

SALINE COUNTY
8S, 6E
20, NE SE NE. Wendell Imming #1 K. Wayne Smith. Spd. 4-28-60. Comp. 5-18-60. TD 2903'. IP est. 1,500,000 cu. ft. gas flowing. Palestine ss., top 2035'. Raleigh South Pool. Formerly D&A.

23, NW NE SE. Wendell Imming (was George & Wrather) #1 Walter Whitlock (was Newcomb). Spd. 5-10-60. Comp. 5-18-60. TD 1950' (old TD 2207). IP est. 2,000,000 cu. ft. gas flowing. Palestine ss., top 1923'. Eldorado West Pool. Formerly D&A.

WASHINGTON COUNTY
3S, 5W
31, NE NW SE. W. F. Seiglar #1 W. Graham. NR 6-1-60. WF. Formerly was temp. abd.

WILLIAMSON COUNTY
8S, 4E
21, SE NW SW. A. B. Vaughn #1 Roberts Heirs-Clark. Comp. 5-11-60. TD 2920'. (old TD 3155'). IP 150 BOP, 10 BW. Aux Vases ss., top 2895'. Corinth Pool. Formerly D&A.

WINNEBAGO COUNTY
44N, 2E
24, SW NW NW. Ivan A. Seele et al. #1 Seele. Drlg. 3150' 6-1-60. WF. Formerly a junked hole.

ERRATA

BROWN COUNTY

The J. Van Sice, #1 Mayfield, NE SW NW, 30-2S-4W, was reported on page 25 of the February 1960 Drilling Report to have been drilled to a total depth of 655 feet, Maquoketa shale topped at 655 feet. The correct total depth is 555 feet, and the correct top for the Maquoketa is 551 feet.

PRODUCING WELLS PLUGGED - APRIL 28, 1960 to MAY 17, 1960*

Data furnished by Department of Mines and Minerals, Springfield, Illinois

Company	Farm and Well Number	Location	Total Depth in Feet	Date Plugged	Pool Name
		CHRISTIAN COUNTY			
C. B. Mansfield,	Barnett #1	1530'NL, 600'WL, NW, 18-15N-1W	1872	4-21-60	Mt. Auburn Cons.
James Jordan,	Butcher #1	E/2 NE NE, 21-15N-1W	1933	5-4-60	" " "
Hubbard & Reeter Oil Co.,	Lowe #3	SW SW SW, 14-15N-2W	1900	4-27-60	" " "
Sun Oil Co.,	C. A. Scholes #1	NW NE NE, 23-15N-2W	1892	5-6-60	" " "
J. D. Kuykendall,	Dunn #1-A	SW SW SE, 25-15N-2W	1920	5-5-60	" " "
		CLARK COUNTY			
G. Murray Gillespie,	Booth #1	990'NL, 280'EL, NE NW, 17-11N-14W	2308	5-2-60	Westfield
		CLAY COUNTY			
Gulf Oil Corp.,	South Stanford Unit #B-1-W	SE SW SW, 9-2N-7E	3205	4-27-60	Stanford So.
" " " ,	" " " #B-2-W	SW SW SW, 9-2N-7E	2974	4-29-60	" "
		CLINTON COUNTY			
Fairhope Oil Co.,	Allison #2	1104'SL, 1156'WL, NE, 12-1N-1W	2925	3-16-60	Centralia
Eddie Self,	Hodges #1	1090'NL, 286'EL, SE, 24-1N-1W	782	5-4-60	Wamac
" " ,	" #2	1370'NL, 974'WL, NE SE, 24-1N-1W	780	5-3-60	"
		CRAWFORD COUNTY			
Mahutska Oil Co.,	Charles Lackey #1	SE SW NE, 3-6N-13W	987	5-11-60	Main Cons.
The Ohio Oil Co.,	Sally Carlisle #1	200'NL, 200'EL, NE SE, 16-6N-13W	941	4-1-60	" "
" " " " ,	" " #3	200'NL, 200'WL, NE SE, 16-6N-13W	937	4-14-60	" "
" " " " ,	" " #8	190'NL, 130'WL, NE SE, 16-6N-13W	966	4-6-60	" "
" " " " ,	S. Shire #3	210'NL, 210'EL, NW NE, 21-6N-13W	953	4-8-60	" "
" " " " ,	Geo. P. Hopkins #2	130'NL, 600'EL, SE NE, 23-6N-13W	1038	5-3-60	" "

* Includes some wells plugged earlier but not previously reported.

PRODUCING WELLS PLUGGED - APRIL 28, 1960 to MAY 17, 1960 (continued)

Company	Farm and Well Number	Location	Total Depth in Feet	Date Plugged	Pool Name
		CRAWFORD COUNTY (continued)			
The Ohio Oil Co.,	N. D. Reed #8	150'NL, 190'EL, NW NW, 23-6N-13W	942	5-4-60	Main Cons.
Mrs. Ralph Sears,	Mary Donaldson #2	NW SE NW, 35-6N-13W	977	4-25-60	Main "
The Ohio Oil Co.,	W. K. Henry ac 1 #7	125'SL, 635'WL, NW NW, 22-7N-13W	1019	4-7-60	Main Cons.
" " " " ,	" " " " " #8	250'SL, 960'WL, SW, 22-7N-13W	1074	4-12-60	" "
		EDWARDS COUNTY			
Parker Bros.,	Koertge A-2	NE SE SE, 31-2N-11E	3108	4-14-60	Parkersburg Cons.
		FAYETTE COUNTY			
Hawk Oil Producers,	C. R. Salzman #2	330'SL, 430'EL, SW SW, 15-5N-4E	2272	5-5-60	Laclede
		GALLATIN COUNTY			
McKlvy & Sipoha,	Jesse Graves #1	NE SE NW, 19-7S-8E	3148	5-3-60	Roland Cons.
		HAMILTON COUNTY			
John B. Murvin,	J. A. Ray #1	SW SW NW, 5-6S-7E	3205	4-27-60	Dale Cons.
		LAWRENCE COUNTY			
W. Leon Wright,	Kemp-Aiken Comm. #2	NW NW SE, 32-3N-11W	1690	4-19-60	Lawrence
The Ohio Oil Co.,	H. H. Gould #16	740'NL, 640'EL, SW NE, 35-3N-12W	1010	4-22-60	"
" " " " ,	W. R. Crackle ac 1 #54	200'NL, 180'WL, NW NW, 29-4N-12W	1658	4-29-60	"
Tekoil Corp.,	Klinger O-3	660'NL, 250'WL, NW, 14-4N-13W	1524	4-26-60	"
		MACOUPIN COUNTY			
Clyde Bassett,	W. H. Hartke, Jr. #1	SE SE SE, 10-8N-6W	630	1-27-60	Hornsby So.
		MORGAN COUNTY			
Edward Lee Wirth,	Tim A. Leahy #1	330'SL, 1202'WL, SW, 21-16N-8W	324	5-5-60	Prentice
" " " ,	F. J. Devlin #1	330'NL, 1560'WL, NW, 28-16N-8W	325	5-3-60	"

PRODUCING WELLS PLUGGED - APRIL 28, 1960 to MAY 17, 1960 (continued)

Company	Farm and Well Number	Location	Total Depth in Feet	Date Plugged	Pool Name
		SALINE COUNTY			
Illinois Mid Continent Co.,	Leslie Stinson #1	NW NE NW, 17-8S-7E	3020	5-7-60	Eldorado Cons.
		WABASH COUNTY			
George S. Engle,	Showalter #2	330'NL, 380'EL, SW SW, 28-1N-12W	2046	4-23-60	Allendale
		WAYNE COUNTY			
Herchenroeder & Goldschmidt,	Bright & Sons #1	400'NL, 330'WL, SW NE, 2-2S-7E	3309	5-4-60	Clay City Cons.
" " " ,	" " " #2	NW NE NW, 2-2S-7E	3270	5-3-60	" " "
Perry Fulk,	L. Rigg #1-A	NE SW NE, 34-2N-8E	3063	4-21-60	" " "
		WHITE COUNTY			
C. E. Brehm,	Eliza Wheatcroft #1	SE SW SE, 27-3S-10E	2848	4-19-60	Albion Cons.
" " " ,	Dawson #5	SW NE SE, 34-3S-10E	2911	4-20-60	" "
Jack Hinkle,	Earl Ramming #2	SE NW NE, 24-5S-10E	3027	4-7-60	Maunie No. Cons.
Jack Hinkle Drlg. Co.,	Earl Ramming #3	NW SE NE, 24-5S-10E	2359	4-9-60	" " "
Nat'l. Assoc. Pet. Co.,	Lulu Clark #1	SW SW NE, 35-4S-10E	3156	4-28-60	Phillipstown Cons.
" " " " ,	Mary Moss #1	NE NW NE, 17-6S-9E	3006	4-29-60	Roland Cons.

DRY HOLES PLUGGED - APRIL 28, 1960 to MAY 17, 1960*

Data furnished by Department of Mines and Minerals, Springfield, Illinois

Company	Farm and Well Number	Location	Total Depth in Feet	Date Plugged	Wildcat or Pool Name
		ADAMS COUNTY			
Ray F. Starr,	Lierly - Huston Communitzed #1	330'NL, 336'EL, SW NE, 11-2S-5W	396	4-27-60	Kellerville
Mike Callahan,	Cecil Noftz #3	NW NE NE, 2-2S-5W	660	4-18-60	"
Four States Oil & Gas Co.,	Lierly #1	330'SL, 349'EL, SW, 35-1S-5W	880	5-10-60	Wildcat
" " "	" " , "	" 330'SL, 344'EL, SW, 35-1S-5W	220	5-11-60	"
" " "	" " , "	" 330'SL, 334'EL, SW, 35-1S-5W	315	4-21-60	"
Ray F. Starr,	Morris Roy #1	NE SE NW, 2-2S-5W	757	3-24-60	"
" " " ,	George G. Smith #1	NE NE NE, 3-2S-5W	764	3-23-60	"
" " " ,	Dorus Huston #3	550'NL, 330'EL, SW, 11-2S-5W	765	4-27-60	"
		BROWN COUNTY			
Higgins Oil Co.,	John H. Dormire #1	NW NW SE, 10-1S-2W	602	5-9-60	Wildcat
T. W. George,	George A. Markert #1	NW NW SW, 26-2S-3W	640	5-5-60	"
Athene Development Co., Inc.,	George Markert #2	NW NE SE, 7-2S-4W	619	3-24-60	"
Henry L. Bush,	Leroy Bush #3	NE NW SW, 16-2S-4W	503	4-21-60	"
Rhea Fletcher,	Russell Mohrman #1	SE SE SE, 25-1S-2W	820	4-19-60	"
		CHRISTIAN COUNTY			
Nat'l. Assoc. Pet. Co.,	Wenona H. Owens #1	NW SE NE, 34-14N-1E	2364	3-5-60	Assumption Cons.
Schaefer Oil Co.,	Arbogast #3	SE SW SE, 6-14N-2W	1928	4-28-60	Mt. Auburn Cons.
Mansfield & Deckert,	Shepherd #2	SW NW NW, 29-15N-1W	1930	4-26-60	" " "
" " " ,	Goldie Shepherd #1	SW NE NW, 29-15N-1W	1929	4-26-60	" " "
C. B. Mansfield,	Etta Barnett #1-B	NE SW NW, 32-15N-1W	1929	4-25-60	" " "
Lynn McElroy,	Bankson #1	330'NL, 613'EL, NW NW, 32-15N-1W	1928	4-23-60	" " "
C. B. Mansfield,	Herman #4	SE NW SW, 22-15N-1W	1934	4-23-60	" " "
Schaefer Oil Co.,	V. M. Long #1	SE NE SE, 20-15N-1W	1934	5-4-60	" " "
Don Sweyer,	Clark #1-A	352'SL, 404'EL NE NW, 14-13N-4W	1836	5-2-60	Sicily

* Includes some wells plugged earlier but not previously reported.

DRY HOLES PLUGGED - APRIL 28, 1960 to MAY 17, 1960

Company	Farm and Well Number	Location	Total Depth in Feet	Date Plugged	Wildcat or Pool Name
		CHRISTIAN COUNTY (continued)			
Nat'l. Assoc. Pet. Co.,	Springfield Marine Bank #1	NW SW NW, 26-14N-4W	1884	4-27-60	Wildcat
Clyde Cole,	Noland #1	SW SE NW, 24-15N-1W	2090	3-26-60	"
John Hannah,	Young #1	NW NW SE, 32-15N-1W	1943	4-22-60	"
James Jordan,	Pruett #1	SE NW NW, 4-14N-1W	1987	5-3-60	"
		CLARK COUNTY			
Consolidated Oil Prod. Co.,	Lucy Chambers et al #1	NE NE NE, 5-9N-12W	2875	3-28-60	Wildcat
		CLAY COUNTY			
V. S. & S. Drlg. Co., Inc.,	Charles Stumeier #2	SE SW SW, 2-5N-6E	2892	5-13-60	Hord
March Drlg. Co.,	Mae Kincaid #2	SW NW NE, 4-3N-6E	2947	4-27-60	Louisville S.
Walter Duncan,	Johnnie M. Brant #2	330'NL, 280'EL, NE SW, 1-4N-7E	2975	5-1-60	Sailor Springs Cons.
East Central Dev. Co., Inc.,	C. D. Brooks #1	330'SL, 1650'EL, fractional sec., 19-3N-7E	3143	4-27-60	" " "
		CLINTON COUNTY			
D. J. Houchins,	Henry Gerardi #1	SE SE NW, 4-1N-5W	2163	5-2-60	Wildcat
Calvert Pet. Co.,	Elsie Little #1	S/2 SE SE, 5-1N-5W	2135	5-2-60	"
Robben Oil Co.,	Gerdes Heirs #1	NE NE SW, 13-2N-4W	1414	3-18-60	"
Donald Snodgrass,	Diekemper #1	NW SW NW, 16-3N-3W	965	5-3-60	"
		COLES COUNTY			
Dev. Assoc. Inc.,	William H. Tracy #8	SE NW SE, 22-13N-7E	1936	3-3-60	Mattoon No.
		CRAWFORD COUNTY			
Altamont Oil Associates,	A. P. Bryant #2-A	359'NL, 359'EL, NW NE, 7-5N-12W	1228	5-13-60	Main Cons.
Mrs. Ralph Sears,	Mary Donaldson #1	NE SE NW, 35-6N-13W	977	4-27-60	" "
Kenneth C. Bell,	O. D. Kidwell #1	SW NE SW, 21-7N-12W	1620	5-3-60	" "
William P. Muller,	C. Tracy #1	NE NW NE, 23-7N-13W	1000	4-28-60	" "
Hoagland Drlg. Co.,	Miles A. Hughes #1	NE NE NW, 12-6N-12W	1045	5-4-60	Wildcat
		EDWARDS COUNTY			
N. V. Duncan Drlg. Co.,	Bunting #1	NW SE NW, 13-2S-10E	3185	1-26-60	Albion Cons.
V. D. Jarvis,	V. D. Jarvis #1	SE NW NE, 12-2S-10E	3200	4-28-60	" "
Yingling Oil, Inc.,	Bierhaus	SW SE SE, 31-2N-14W	2857	2-19-60	Parkersburg Cons.
Paul D. Robinson,	Fred Harris #1	NE NW NW, 17-2S-10E	3427	4-28-60	Wildcat

DRY HOLES PLUGGED - APRIL 28, 1960 to MAY 17, 1960 (continued)

Company	Farm and Well Number	Location	Total Depth in Feet	Date Plugged	Wildcat or Pool Name
		FRANKLIN COUNTY			
Harry O. Whittington,	Chenault Heirs #1	NW NW SE, 36-5S-2E	2960	5-9-60	Benton No.
Ivan White,	Ward #3	SE NE SE, 13-7S-4E	3290	5-17-57	Dale Cons.
Weal Drlg. Co., Inc.,	C. F. Downen #1	SW NW SW, 26-7S-4E	3453	5-14-60	Thompsonville
Grayville Casing Pulling Co.,	Westbrook F-#1	NE SE NE, 2-7S-4E	3312	10-11-59	" E.
Nat'l Assoc. Pet. Co.,	Amos Wood Trustee #1	NW NE NW, 21-7S-4E	3144	5-7-60	" No.
The Nat'l Oil Co.,	Steve S. Rowland #1	NW NE SE, 36-6S-1E	2798	4-28-60	Wildcat
		GALLATIN COUNTY			
Victor R. Gallagher,	Burnis Dixon #1	NE SE NE, 28-7S-8E	2185	5/2/60	Omaha
		HAMILTON COUNTY			
C. E. Brehm Drlg.,	Donham #2	NW NW NE, 21-4S-7E	5566	5-15-60	Bungay Cons.
Joe A. Dull,	McDonald-Goldstein Comm. #1	SE NW SE, 32-5S-6E	3404	5-13-60	Dale Cons.
G. L. Reasor,	Irvin #2	SE NW NW, 26-6S-6E	3110	5-15-60	" "
		JEFFERSON COUNTY			
Burrell G. Minor,	George Mulch #1	NW NE SE, 2-2S-3E	3374	5-15-60	Divide So.
N. V. Duncan Drlg. Co.,	Hill #1	330'NL, 840'EL, SW, 6-2S-4E	2910	5-17-60	" "
N. A. Baldridge,	Flanagan #1	NW NW NW, 6-2S-2E	2048	5-2-60	Wildcat
		LAWRENCE COUNTY			
C. W. Kendall,	Highsmith 1	NE SW NE, 24-2N-12W	1560	4-4-60	Allendale
Wm. Zuhone Jr.,	Cora Harrod #1	SE SW NW, 8-3N-11W	1620	4-26-60	Lawrence
Illinois Oil Co.,	Oscar Leighty #15-0	990'SL, 825'WL, SW SW, 30-3N-11W	1860	5-10-60	"
Highland Oil,	C. F. Hobbs Comm. #1	SE NW NE, 25-3N-13W	4000	5-14-60	"
J. E. Bauer,	All States Life Insurance Co. #16	NE SW NW, 22-2N-11W	1950	5-14-60	St. Francisville E.
E. L. Whitmer,	Clarence C. Kelsy #1	990'SL, 1730'WL, SW, 30-2N-12W	2013	1-7-60	Wildcat
		LOGAN COUNTY			
Harold Park,	Rubenking & Keckler #1	SE NE SW, 14-19N-3W	2620	5-15-60	"

DRY HOLES PLUGGED - APRIL 28, 1960 to MAY 17, 1960 (continued)

Company	Farm and Well Number	Location	Total Depth in Feet	Date Plugged	Wildcat or Pool Name
		MACON COUNTY			
James Jordan,	Trimble #1	SE NW NE, 30-15N-1E	2145	5-13-60	Wildcat
		MONTGOMERY COUNTY			
Murphy Oil Co.,	L. E. Stieren #1	NE NE NW, 12-10N-5W	1975	3-6-60	"
		MORGAN COUNTY			
C. C. Pearson,	Bert McNeeley #1	330'NL, 619'WL, NW SE, 8-15N-9W	325	5-4-60	Jacksonville Gas
Eugene C. Byers,	W. K. Baise #1	NE NE SE, 28-16N-11W	804	4-23-60	Wildcat
		MOULTRIE COUNTY			
M. Luther Livengood,	Julia L. Toney #1	330'NL, 660'EL, NW, 2-15N-6E	1720	4-29-60	Wildcat
		PERRY COUNTY			
Thedore R. Lindsay,	Thaddeus Zielinski #1	NW NW SE, 3-5S-1W	1420	5-8-60	Wildcat
Kewanee Oil Co.,	Traux Unit #1	890'NL, 2310'WL, NW, 2-6S-4W	2808	5-4-60	"
		SALINE COUNTY			
Mike Beeler,	Wiley Ryan #1	SE NE SW, 10-8S-5E	3075	4-26-60	Harco
Crawford Prod. Co.,	Galleher #1	NE NE SW, 36-8S-5E	2923	5-2-60	Wildcat
Edward E. Rue,	Burns-Bishop Comm. #1	NE SE SE, 21-8S-6E	2980	5-1-60	"
		SANGAMON COUNTY			
Dwight Beckham,	George #2	NE NW SW, 12-15N-3W	1366	5-7-60	"
C. E. Brehm Drlg. Co.,	Sherman-St. Clair #1	SW SW SW, 16-15N-4W	1674	4-28-60	"
R. E. Neat Pet. Dev.,	Robinson #1	E/2 NE SE, 25-15N-4W	1750	5-6-60	"
James E. Carter,	W. L. Baker #1	SE SE SE, 2-15N-4W	1715	5-1-60	"
		SCHUYLER COUNTY			
Ralph Payne - G & B Oil Co.,	Tyson #1	750'SL, 660'WL, SE NW, 23-1N-2W	640	4-22-60	"
		SCOTT COUNTY			
Wildcat Oil Co.,	O'Donnell #1	20'SL, 330'EL, NE SE, 4-13N-12W	622	5-4-60	"

DRY HOLES PLUGGED - APRIL 28, 1960 to MAY 17, 1960 (continued)

Company	Farm and Well Number	Location	Total Depth in Feet	Date Plugged	Wildcat or Pool Name
		WABASH COUNTY			
Tamarack Pet. Co.,	Cogan #17	1270'SL, 800'EL, SE SW, 35-2N-12W	1450	4-29-60	Allendale
C. C. Boyd,	Clarence Arnold #1	SE SW SE, 33-1S-14W	2396	4-23-60	Browns
		WAYNE COUNTY			
Sam Tipps,	Flanders #3	C SE NW, 3-2S-7E	3916	4-25-60	Clay City Cons.
Robinson-Puckett, Inc.,	Osborn #3	SE NW SW, 17-2S-8E	3364	1-5-60	" " "
		WHITE COUNTY			
C. E. Brehm,	Potter #2	SW SE SE, 34-3S-10E	3144	12-11-59	Albion Cons.
Weal Drlg. Co.,	W. G. Kerwin #1	NE NW SW, 21-6S-10E	2941	5-5-60	Concord Cons.
Ashland Oil & Rfg. Co. & Lohman & Johnson,	Frank Ackerman & Heirs #1	SE SW NW, 24-5S-10E	3135	3-4-60	Maunice No. Cons.
Mike Beeler,	Lee Hale #1	NE NE SW, 15-6S-9E	3128	5-6-60	Storms Cons.
Tartan Oil Co.,	Rudolph #1	330'NL, 225'WL SE NW, 22-5S-10E	1541	4-29-60	Storms Cons.
" " " ,	Martha Ferguson #2	330'SL, 550'EL NE NW, 22-5S-10E	2157	4-18-60	Storms Cons.
Nat'l Assoc. Pet. Co.,	Ethel M. Hogan #1	NE NE NE, 36-6S-8E	3230	4-15-60	Wildcat

ABBREVIATIONS USED IN THIS REPORT

Abd.--Abandoned
BOF--Barrels of oil flowing
BOP--Barrels on pump
BW--Barrels of water
C--Center
CDU--Completion data unreported to be given when available
CO--Cleaning out
Comp.--Completed
COTD--Clean-out total depth
Crg.--Coring
Csg.--Casing
D & A--Dry and abandoned
Drlg.--Drilling
DST--Drill stem test
E/2--East $\frac{1}{2}$
Est.--Estimated
Fm.--Formation
Frac.--Fracture treatment
Fsg.--Fishing
IP--Initial production
L--Line
Loc.--Location
Ls.--Limestone
MIM--Moving in material
MIRT--Moving in rotary tools
MIST--Moving in standard tools
N/2--North $\frac{1}{2}$
NE--Northeast $\frac{1}{4}$
NR--No report
NW--Northwest $\frac{1}{4}$
PB--Plugged back
PBTD--Plugged-back total depth
POP--Putting on pump
R--Range
RU--Rigging up
RURT--Rigging up rotary tools
RUST--Rigging up standard tools
S/2--South $\frac{1}{2}$
SD--Shut down
SDO--Shut down orders
SDR--Shut down for repairs
SE--Southeast $\frac{1}{4}$
SG--Show of gas
Sh.--Shale
SIGW--Shut in gas well
SITR--Shut in tank room
SO--Show of oil
Spd.--Spudded or spudding
Ss.--Sandstone
SSO--Slight show of oil
SW--Southwest $\frac{1}{4}$
Swb.--Swabbing
SWD--Salt water disposal well
T--Township
Temp.abd.--Temporarily abandoned
TD--Total depth
Tstg.--Testing
UR--Underreaming
W/2--West $\frac{1}{2}$
WF--Wildcat far (more than 2 miles from production)
WN--Wildcat near ($\frac{1}{2}$ to 2 miles from production)
WOC--Waiting for cement to set
WOST--Waiting on standard tools
330'SL--330 feet from the south line

Some Recent Publications of Interest to
the Petroleum Industry

by

ILLINOIS GEOLOGICAL SURVEY
Urbana, Illinois

Bull. 80. Symposium on Water Flooding (1957). 50 cents.

Bull. 87. PETROLEUM INDUSTRY IN ILLINOIS IN 1958 (1959). 50 cents

Ill. Pet. 72. Oil Resources and Possibilities in Illinois (1955). 25 cents.

R.I. 193. Subsurface Geology and Coal Resources of the Pennsylvanian System in Crawford and Lawrence Counties, Illinois (1956). 25 cents.

Cir. 160. Summary of Stratigraphy Shown in Geologic Cross-Section of Illinois Basin (1959 Reprint). Geologic cross-section of Illinois Basin, to accompany circular. Cross-section map $1.00. Circular free.

Cir. 250. Fishhook Gas Pool, Pike and Adams Counties, Illinois (1958). Free

Cir. 258. Relation of Silurian Reefs to Ordovician Structure in the Patoka Oil Area (1958). Free

Cir. 267. Spar Mountain Sandstone in Cooks Mills Area, Coles and Douglas Counties, Illinois (1959). Free

Cir. 271. Subsurface Geology and Coal Resources of the Pennsylvanian System in Douglas, Coles, and Cumberland Counties, Illinois (1959). Free

Cir. 272. Freeburg Gas Pool, St. Clair County, Illinois (1959). Free

Cir. 281. Hydraulic Fracture Theory. Part III. Elastic Properties of Sandstone (1959). Free

Cir. 286. Clay Mineralogy of Pre-Pennsylvanian Sandstones and Shales of the Illinois Basin. Part I. - Relation of Permeability to Clay Mineral Suites (1960). Free

Cir. 287. Clay Mineralogy of Pre-Pennsylvanian Sandstones and Shales of the Illinois Basin. Part II. - Clay Mineral Variations Between Oil-Bearing and Non-Oil-Bearing Sandstones (1960). Free

Cir. 291. Fluid Flow in Petroleum Reservoirs. Part III. Effect of Fluid-Fluid Interfacial Boundary Condition (1960). Free.

Oil and gas development maps, in square units of 9 townships each, on a scale of 2 inches equals 1 mile. Blue-line prints, revised every 3 months. See index map, page 23, for available maps and order numbers. 58 maps at 60 cents each.

Map of the Oil and Gas Industry in Illinois. Jan. 1, 1955. Scale approximately 8 miles to the inch. Shows location of oil and gas fields, pipelines, pumping stations, and refineries. Available rolled (35¢) or included in Ill. Pet. 74, which includes alphabetical list of oil and gas pools and brief text (35¢).

S 5.2 ILL
.2

State of Illinois
William G. Stratton, Governor
Department of Registration and Education
Vera M. Binks, Director

Division of the

STATE GEOLOGICAL SURVEY

John C. Frye, Chief
Urbana, Illinois

No. 284 June 1960

MONTHLY REPORT

OIL AND GAS DRILLING IN ILLINOIS

J. Van Den Berg
Ronald A. Younker

THE LIBRARY OF THE
AUG 3 - 1960
UNIVERSITY OF ILLINOIS

Single copies, 15 cents. One-year subscription, January through December, $1.80

Summary by Counties

	Completed Wells	Producing Wells	Drilling Wells	Permits to Drill°	
				Total	Wildcat
Adams	6	1	12	4	4
Bond	3	0	0	1	1
Brown	9	1	9	8	5
Cass	0	0	1	1	1
Champaign	0	0	1	1	1
Christian	12	4	15	11	1
Clark	4	3	9	4	0
Clay	12	6	19	12	4
Clinton	6	3	4	5	2
Coles	2	1	5	2	1
Crawford	9	6*	12	18	2
Cumberland	0	0	0	1	1
Douglas	1	0	0	4	0
Edgar	2	0	3	2	1
Edwards	1	1	2	2	1
Effingham	4	1	4	3	2
Fayette	4	1	7	21	3
Ford	0	0	0	5	0
Franklin	5	2	7	6	1
Fulton	0	0	0	0	0
Gallatin	2	0	3	7	2
Hamilton	4	2	13	17	1
Henderson	0	0	0	0	0
Iroquois	0	0	1	19	1
Jasper	5	2	16	8	1
Jefferson	11	6	9	4	2
Kankakee	0	0	1	0	0
Lawrence	12	10	15	25	0
Livingston	0	0	0	2	0
Logan	0	0	0	1	1
McDonough	1	0	1	1	1
Macon	0	0	0	0	0
Macoupin	1	0	3	3	2
Madison	0	0	5	4	3
Marion	6	4	5	5	2
Montgomery	2	0	0	0	0
Morgan	0	0	1	1	1
Moultrie	0	0	0	0	0
Perry	1	0	1	1	1
Pike	0	0	1	1	1
Pope	0	0	2	1	1

Summary by Counties (Concluded)

	Completed Wells	Producing Wells	Drilling Wells	Permits to Drill° Total	Permits to Drill° Wildcat
Randolph	0	0	4	1	1
Richland	0	0	5	4	2
St. Clair	0	0	2	1	1
Saline	2	0	8	7	4
Sangamon	5	1	4	7	3
Schuyler	4	1	6	5	5
Scott	0	0	3	1	1
Shelby	0	0	1	2	0
Union	0	0	2	0	0
Wabash	4	3	11	16	0
Washington	4	0	3	6	4
Wayne	2	0	19	11	1
White	9	2	23	41	6
Whiteside	0	0	1	0	0
Williamson	0	0	1	0	0
Winnebago	0	0	1	0	0
Woodford	0	0	0	6	0
	155	61	281	319	79

°Issued by Department of Mines and Minerals, Springfield, Illinois, May 31, 1960, through June 24, 1960.
*Includes one gas well.

* * * * * * * * * * *

WELL SAMPLES

A listing of current monthly additions to the well sample library at the Geological Survey is available, at no charge, upon request.

New Pools in June

Rushville Northwest, Schuyler County (Pal Oil Co., #1 Walker, 9-2N-2W).

Extensions to Pools in June

Siloam, Brown County (Henry L. Bush, #2 Bush, 16-2S-4W); Richwood (Gas), Crawford County (Richland Oil Corp., #1 D. C. Munton, 23-6N-11W).

Abandoned Pools

Hornsby South, Macoupin County.

New Pools Discovered from July 1959 through June 1960

Pool:	County	Twp.	Rng.
July			
Wilberton:			
Fayette		5N	2E
August			
Ab Lake South:			
Gallatin		9S	10E
Plainview South:			
Macoupin		8N	8W
September			
Kellerville:	Adams	2S	5W
Johnston City East:			
Williamson		8S	3E
October			
None			
November			
Siloam:	Brown	2S	4W
December			
Richwood:	Crawford	6N	11W
Sumner South:			
Lawrence		3N	13W
January 1960			
Louisville South:			
Clay		3N	6E
Mattoon North:			
Coles		13N	7E
Springfield East:			
Sangamon		15N	4W
February			
None			
March			
Highland:			
Madison		4N	5W
April			
None			
May			
None			
June			
Rushville Northwest:			
Schuyler		2N	2W

Well Completions in Illinois

Summary by Months, January 1959 - June 1960

	Pool Wells			Wildcat				
	Oil	Gas	Dry	New Pools	Extensions	Near (a)	Far (b)	Total (c)
1959								
Jan.	130	2	62	0	3	31	27	255 (7)
Feb.	56	0	33	0	4	16	11	120 (1)
Mar.	43	0	22	2	2	12	10	91 (4)
Apr.	67	3	48	0	3	22	18	161 (6)
May	87	0	53	1	6	18	16	181 (7)
June	91	0	49	3	6	18	15	182 (4)
July	85	3	45	1	2	25	16	177 (1)
Aug.	101	1	67	2	4 (d)	31	19	225 (4)
Sept.	65	3	47	2	3	32	24	176 (5)
Oct.	83	0	50	0	1	31	8	173 (3)
Nov.	90	2	58	1	8 (d)	31	31	221 (8)
Dec.	65	0	30	2e/	1	16	9	123 (3)
	963	14	564	14	43	283	204	2,085 (53)
1960								
Jan.	93	1	62	3	4	36	44	243 (3)
Feb.	55	0	29	0	4	18	23	129 (1)
Mar.	43	0	27	1	1	16	19	107 (3)
Apr.	47	0	43	0	1	24	22	138
May	55	3	50	0	4	21	28	161 (4)
June	60	0	38	1	2(d)	30	26	157 (2)

(a) One-half mile to two miles from nearest production.
(b) Over two miles from nearest production.
(c) Figures in parentheses refer to number of producing wells included in total which had previously been completed as dry holes.
(d) Includes one gas well.
(e) Includes two gas wells.

Illinois Completions and Production

Since January 1, 1959

Completions a/		Producing Wells	Production (Thousands of Barrels) b/ New Fields	Old Fields c/	Total
1959					
January	248	135 (7)d/	5,440	956	6,396
February	119	60 (1)	4,944	887	5,831
March	87	47 (4)	5,468	1,001	6,469
April	155	73 (6)	5,401	1,014	6,415
May	174	94 (7)	5,304	1,021	6,325
June	178	100 (4)	5,242	1,045	6,287
July	176	91 (1)	5,363	1,053	6,416
August	221	108 (4)	5,504	1,102	6,606
September	171	73 (5)	5,313	1,083	6,396
October	170	84 (3)	5,460	1,122	6,582
November	213	101 (8)	5,223	1,086	6,309
December	120	68 (3)	5,534	1,161	6,695
	2,032	1,034 (53)	64,196	12,531	76,727
1960					
January	240	101 (3)	5,509	1,139	6,648
February	128	59 (1)	5,143	994	6,137
March	104	45 (3)	5,304	1,253	6,557
April	137	48	5,257	1,118	6,375
May	157	62 (4)	5,332e/	1,259e/	6,591f/
June	155	63 (2)	5,190e/	1,104e/	6,294f/

a/ Includes only oil and gas producers and dry holes.
b/ Production figures based on Illinois Basin Scout Association's Pipe Line Production Report.
c/ Includes Devonian production at Sandoval and Bartelso.
d/ Figures in parentheses refer to number of producing wells included in totals which had previously been completed as dry holes.
e/ Estimated by Illinois State Geological Survey.
f/ Estimated by Illinois State Geological Survey from Oil and Gas Journal Report.

Wells in the New Pools*, June 29, 1960

County and Pool	Producing Wells	Abandoned Wells	Dry Holes	Drilling Wells
Adams: Beverly	2	0	2	0
Kellerville	9	0	13	8
Bond: Beaver Creek North	1	6	10	0
Dudleyville East	2	0	5	0
Old Ripley	63	3	16	0
Sorento Cons.	28	21	57	0
Woburn Cons.	114	22	58	0
Bond, Clinton: Beaver Creek	12	4	23	0
Bond, Montgomery: Panama	4	9	20	0
Brown: Siloam	9	0	13	4
Christian: Assumption Cons.	154	20	26	0
Assumption South	1	2	4	0
Edinburg South	1	0	3	0
Kincaid Cons.	141	0	17	2
Mt. Auburn Cons.	240	44	122	10
Pana	5	0	0	0
Sicily	4	1	10	0
Tovey	1	0	0	0
Christian, Sangamon: Edinburg West	39	4	50	0
Clark: Melrose	9	1	9	0
Weaver	31	8	10	0
Westfield East	5	9	23	0
Clark, Cumberland: Oak Point West	8	0	7	0
Clark, Jasper: Oak Point	37	16	13	0
Clay: Bible Grove South	2	2	4	0
Clay City West	15	7	19	0
Flora South	3	1	8	0
Hord	11	7	28	2
Hord South Cons.	21	1	11	0
Ingraham	27	6	18	0
Iola South	11	4	13	0
Kenner	83	11	18	1
Kenner North	22	11	8	3
Kenner West	29	2	7	0
Louisville South	1	0	1	1
Noble West	1	0	2	0
Oskaloosa	35	2	15	0
Oskaloosa East	2	1	6	0
Oskaloosa South	2	1	9	0
Passport	43	16	24	0
Passport West	3	7	12	0
Pixley	2	0	2	0
Riffle	1	4	5	0
Sailor Springs Central	3	3	5	0

Wells in the New Pools*, June 29, 1960 (Continued)

County and Pool	Producing Wells	Abandoned Wells	Dry Holes	Drilling Wells
Clay (Cont'd): Sailor Springs East	1	10	7	1
Sailor Springs North	1	4	13	0
Toliver East	3	2	11	0
Toliver South	4	0	5	0
West Seminary	27	0	4	0
Xenia	1	0	7	0
Xenia East	16	6	8	2
Clay, Effingham: Iola Cons.	212	63	102	1
Clay, Effingham: Jasper				
Sailor Springs Cons.	790	187	375	4
Clay, Wayne: Stanford South	2	20	12	1
Clay, Wayne, Richland, Jasper				
Clay City Cons.	3,238	1,315	1,323	18
Clinton: Bartelso East	16	1	10	0
Bartelso South	2	1	3	0
Bartelso West	7	7	15	0
Boulder	34	14	21	0
Boulder East	3	1	0	0
Carlyle North	34	7	25	0
Centralia West	4	6	10	0
Frogtown North	28	6	15	0
Germantown East	27	0	7	0
Hoffman	16	34	16	0
Huey	3	4	6	0
Huey South	15	2	10	0
Keyesport	10	6	11	0
New Baden East	7	0	2	0
New Memphis	35	0	10	0
New Memphis North	5	0	2	0
Posey	2	1	8	0
Posey East	20	0	0	1
Sandoval West	1	0	6	0
Shattuc	15	13	27	0
Clinton, Bond: Beaver Creek South	34	19	44	1
Clinton, Marion: Centralia	440	561	89	0
Clinton, Washington:				
New Memphis South	1	1	5	0
Coles: Mattoon	379	71	90	0
Mattoon North	10	0	6	1
Coles, Clark, Ashmore South	22	0	7	2
Coles, Douglas: Cooks Mills Cons.	210	24	106	1
Crawford: New Bellair	2	4	6	0
Richwood (Gas)	2	0	0	0
Cumberland: Hidalgo North	3	1	8	0

Wells in the New Pools*, June 29, 1960 (Continued)

County and Pool	Producing Wells	Abandoned Wells	Dry Holes	Drilling Wells
Cumberland, Effingham: Lillyville	8	0	8	0
Douglas: Bourbon Cons.	69	9	44	0
Chesterville	2	3	11	0
Chesterville East	39	2	15	0
Edgar: Dudley	64	12	49	0
Dudley West	1	0	2	0
Elbridge	23	15	9	1
Grandview	2	15	32	0
Kansas (gas)	2	1	5	0
Redmon North	1	0	0	0
Edgar, Clark: Inclose	8	11	21	1
Edwards: Albion Central	3	4	3	0
Albion East	30	17	31	0
Bone Gap Cons.	29	29	34	0
Bone Gap West	1	0	0	0
Browns South	1	3	5	0
Ellery East	22	2	11	0
Ellery North	2	4	5	0
Parkersburg South	5	3	11	0
Samsville North	2	9	9	0
Samsville West	4	1	6	0
Edwards, Wabash: Browns	32	21	25	0
Edwards, Wayne:				
Maple Grove Cons.	71	32	42	0
Edwards, White: Albion Cons.	366	86	182	1
Effingham: Bible Grove North	2	5	6	0
Eberle	5	2	9	0
Elliotstown	1	1	6	0
Evers	3	1	10	1
Hill East	31	2	23	0
Hord North	4	1	3	0
Mason North	11	2	5	0
Watson	3	0	3	0
Fayette: Laclede	2	3	5	0
Patoka West	14	3	11	3
St. James	151	59	32	0
St. Paul	10	8	8	0
Wilberton	1	0	0	1
Fayette, Effingham: Louden	1,982	230	260	2
Franklin: Akin	46	4	37	0
Akin West	4	2	7	0
Benton	167	90	21	0
Benton North	50	9	28	0
Bessie	1	0	2	0
Deering City	5	0	5	0
Ewing	3	5	13	0

Wells in the New Pools*, June 29, 1960 (Continued)

County and Pool	Producing Wells	Abandoned Wells	Dry Holes	Drilling Wells
Franklin (Cont'd): Ewing East	1	0	2	0
Sesser Cons.	60	13	23	1
Taylor Hill	2	1	5	0
Thompsonville East	14	0	18	0
Thompsonville North	50	26	51	2
Valier	1	0	1	0
West Frankfort Cons.	75	9	41	1
Whittington	42	6	35	1
Whittington South	10	0	4	0
Whittington West	18	14	11	0
Gallatin: Ab Lake	6	2	11	0
Ab Lake South	1	0	2	0
Ab Lake West	17	7	12	1
Elba	1	12	4	0
Inman East Cons.	319	45	91	0
Inman West Cons.	248	44	149	0
Junction	17	5	19	0
Junction East	2	0	4	0
Junction North	11	4	10	0
Omaha	109	12	47	0
Omaha East	9	3	4	0
Ridgway	1	2	9	0
Shawneetown East	2	1	5	0
Shawneetown North	3	1	5	0
Gallatin, Saline: Omaha South	3	4	9	0
Hamilton: Aden South	17	4	12	0
Belle Prairie	11	3	17	0
Belle Prairie West	1	0	0	0
Blairsville West	5	5	10	0
Bungay Cons.	193	39	97	1
Dahlgren	2	42	18	0
Rural Hill North	7	0	5	0
Thackeray	58	8	33	0
Walpole	94	5	60	1
Walpole South	2	0	7	0
Hamilton, Saline, Franklin:				
Dale Cons.	1,096	280	493	3
Jackson: Elkville	1	0	4	0
Jasper: Bogota	5	5	7	0
Bogota South	17	6	11	0
Gila	24	3	19	0
Newton	2	2	8	1
Ste. Marie	34	16	21	1
Ste. Marie West	11	2	16	1
Willow Hill East	5	13	20	0
Jefferson: Belle Rive	3	2	7	0
Boyd	108	8	15	0

Wells in the New Pools*, June 29, 1960 (Continued)

County and Pool	Producing Wells	Abandoned Wells	Dry Holes	Drilling Wells
Coil West	13	8	10	0
Cravat	9	2	6	0
Cravat West	10	0	8	0
Divide	17	5	18	1
Divide East	35	8	28	0
Divide South	9	3	17	1
Divide West	85	15	38	0
Elk Prairie	1	1	4	0
Ina	23	4	12	1
Ina North	1	0	4	1
Kell	4	1	6	0
King	71	30	58	0
Lynchburg	3	0	6	0
Markham City	7	12	9	0
Markham City West	30	5	16	0
Mt. Vernon	3	7	14	0
Mt. Vernon North	2	0	2	0
Nason	1	0	4	0
Oakdale	11	0	14	1
Reservoir	7	5	14	0
Roaches	6	7	13	0
Roaches North	28	6	9	0
Waltonville	3	1	8	0
William Cons.	37	4	13	0
Woodlawn	119	71	40	0
Jefferson, Washington:				
Irvington East	25	1	15	0
Jefferson, Wayne: Markham City North	9	9	10	0
Lawrence: Beman	12	11	6	0
Beman East	1	4	3	0
Lawrence West	23	2	12	0
Pinkstaff East	1	0	2	0
Ruark	25	16	54	0
Ruark West Cons.	49	6	32	0
Russleville (gas)	1	67	19	0
St. Francisville East	25	1	12	0
Sumner	1	1	8	0
Sumner South	1	0	0	0
Macon: Harristown	10	1	9	0
Oakley	5	4	1	0
Macon: Christian: Blackland	18	13	19	0
Macoupin: Carlinville North	1	6	9	1
Carlinville South	1	0	0	0
Gillespie West	1	0	1	0
Plainview	1	0	5	0
Staunton	1	0	6	0
Staunton West	16	3	27	0

Wells in the New Pools*, June 29, 1960 (Continued)

County and Pool	Producing Wells	Abandoned Wells	Dry Holes	Drilling Wells
Madison: Highland	1	0	0	1
Livingston	37	14	110	0
Livingston East	1	0	4	0
Livingston South	27	10	74	1
Marine	134	12	28	0
St. Jacob	42	11	7	0
Marion: Alma	4	2	8	0
Exchange	1	0	5	0
Exchange East	15	2	15	0
Exchange West	2	0	3	0
Iuka	32	8	18	1
Iuka West	2	1	3	0
Junction City Cons.	14	0	21	0
Kinmundy	2	1	11	0
Miletus	12	4	16	0
Odin	29	1	13	0
Patoka East	52	12	10	0
Patoka South	49	1	17	0
Raccoon Lake	37	10	17	0
Tonti	80	18	20	1
Wamac East	11	0	12	0
Marion, Clinton: Fairman	37	20	32	0
Patoka	124	97	47	3
Marion, Jefferson: Salem Cons.	2,233	548	164	0
Montgomery: Mt. Olive	4	5	12	0
Raymond	2	8	27	0
Raymond East	5	0	7	0
Morgan: Prentice	6	2	1	0
Waverly (gas)	8	0	6	0
Moultrie: Gays	1	4	3	0
Perry: Tamaroa	13	4	13	0
Tamaroa South	13	0	9	1
Tamaroa West	2	0	3	0
Turkey Bend	1	0	0	0
Pike, Adams: Fishhook	68	1	10	0
Randolph: Baldwin	3	0	1	0
Tilden	28	0	9	2
Richland: Amity	1	3	7	0
Bowyer	1	0	2	0
Calhoun East	5	0	9	0
Calhoun North	2	1	4	0
Olney South	34	15	19	0
Passport North	1	0	4	0
Ritter	1	3	9	0
Ritter North	8	1	6	0

Wells in the New Pools*, June 29, 1960 (Continued)

County and Pool	Producing Wells	Abandoned Wells	Dry Holes	Drilling Wells
Richland (Cont'd): Schnell	2	2	7	0
Seminary	2	6	6	0
Stringtown	25	9	23	0
Wakefield	1	0	0	0
Richland, Clay: Passport South	6	2	12	0
Richland, Edwards: Parkersburg Cons.	124	154	118	0
Parkersburg West	11	6	14	0
Richland, Jasper: Olney Cons.	94	62	101	1
Richland, Wayne: Calhoun Cons.	53	48	48	0
St. Clair: Freeburg	29	3	4	0
Saline: Cottage Grove	1	0	1	0
Eldorado Cons.	207	22	78	1
Eldorado East	15	7	12	0
Eldorado West	4	2	6	0
Francis Mills	1	0	5	0
Grayson	1	1	4	0
Harco	61	14	36	2
Harco East	17	3	12	1
Harrisburg	8	2	13	0
Long Branch South	1	0	4	0
Mitchellsville	2	0	4	0
Omaha West	6	1	6	0
Raleigh	47	1	16	0
Raleigh South	27	1	24	1
Roland West	1	0	5	0
Saline, Hamilton: Long Branch	8	3	23	0
Sangamon: New City	2	2	5	1
Roby	4	3	9	0
Roby West	1	0	2	0
Springfield East	3	0	3	1
Schuyler: Rushville Northwest	1	0	0	0
Shelby: Clarksburg	2	1	7	0
Lakewood	8	4	11	0
Shelbyville Cons.	1	5	7	1
Stewardson	17	1	3	0
Wabash: Bellmont	1	3	6	0
Browns East	22	41	27	0
Friendsville Central	2	3	4	0
Friendsville North	3	11	22	0
Gards Point Cons.	29	5	26	0
Keensburg South	14	4	29	0
Lancaster Central	3	11	6	0
Lancaster East	4	0	12	0
Lexington	6	5	14	0
Mt. Carmel	309	138	101	0
Rochester	28	10	23	0

Wells in the New Pools*, June 29, 1960 (Continued)

County and Pool	Producing Wells	Abandoned Wells	Dry Holes	Drilling Wells
Wabash, Edwards: Berryville Cons.	3	16	26	0
Wabash, Lawrence: Lancaster	62	43	40	0
Washington: Ashley	14	1	12	0
Beaucoup	14	0	3	0
Beaucoup South	19	2	14	2
Cordes	101	53	22	0
Coulterville North	3	1	6	0
Dubois Cons.	93	20	65	0
Dubois Central	5	3	1	0
Elkton	1	1	3	0
Hoyleton West	1	0	1	0
Irvington	109	27	30	0
Irvington North	26	0	15	0
McKinley	12	20	25	0
New Memphis East	2	0	2	0
Okawville	5	0	5	0
Okawville North	2	1	5	0
Posen	4	0	4	0
Richview	2	2	7	0
Wayne: Coil	13	5	15	0
Coil North	4	0	3	0
Covington South	1	7	8	0
Goldengate North Cons.	32	12	38	0
Half Moon	63	4	24	0
Johnsonville Cons.	342	81	99	0
Johnsonville North	4	1	13	0
Johnsonville South	23	9	16	0
Johnsonville West	26	9	27	2
Keenville	43	10	23	0
Keenville East	2	1	4	0
Locust Grove	9	1	10	0
Locust Grove South	5	2	6	0
Mayberry	2	5	11	0
Mt. Erie North	6	6	20	0
Orchardville	8	1	9	0
Orchardville North	1	0	5	0
Rinard North	3	7	14	0
Zenith North	14	0	9	0
Zenith South	4	10	10	0
Wayne, Hamilton: Aden Cons.	94	18	34	7
Wayne, White: Barnhill	92	58	50	1
Wayne, White, Edwards				
Goldengate Cons.	334	92	204	1

Wells in the New Pools*, June 29, 1960 (Continued)

County and Pool	Producing Wells	Abandoned Wells	Dry Holes	Drilling Wells
White: Black River	1	0	2	0
Burnt Prairie South	2	2	4	0
Carmi	8	8	20	1
Carmi North	4	2	13	0
Centerville	4	6	14	0
Centerville East	107	14	41	0
Concord Cons.	125	32	49	0
Concord East Cons.	26	11	36	0
Crossville West	13	2	15	0
Enfield	18	2	15	0
Maunie East	2	3	2	0
Maunie North Cons.	142	23	56	0
Maunie South Cons.	96	47	49	0
New Harmony South (Ind.)	7	0	4	0
New Haven Cons.	36	2	11	0
Phillipstown South	1	2	4	0
Storms Cons.	268	75	124	9
Sumpter	12	1	17	2
Sumpter East	27	2	16	0
Sumpter North	15	0	10	0
Sumpter South	26	2	17	0
Sumpter West	1	0	3	0
Trumbull Cons.	63	15	60	3
White, Edwards: Phillipstown Cons.	372	113	212	0
White, Gallatin: Herald Cons.	411	115	268	2
Roland Cons.	670	179	263	0
White, Hamilton, Wayne				
Mill Shoals	188	49	74	2
White, Wabash, Edwards				
New Harmony Cons.	1,651	551	617	10
Williamson: Clifford	2	0	2	0
Corinth	11	0	8	0
Corinth North	1	0	2	0
Johnston City East	4	0	0	1
Marion	1	0	1	0
Marion East	2	0	2	0
	24,001	7,549	10,969	156

*Fields discovered since January 1, 1937, with the exception of those which have been abandoned.

Degree Days and Refined Petroleum Products Stocks a/

End of Month		Degree days b/ Illinois Cities			Central Refining District Stocks c/			
		Cairo	Chicago Airport	Springfield Airport	Gasoline	Kerosene	Distillate	Residual
August	1953	0	0	1	29,278	8,963	21,373	4,511
August	1954	0	0	3	34,605	8,764	23,409	4,510
August	1955	0	0	0	31,425	9,202	26,417	4,726
August	1956	0	3	6	30,921	7,202	19,970	5,561
August	1957	0	0	0	29,585	6,987	22,780	5,211
August	1958	0	4	5	33,289	7,241	24,888	5,239
Sept.	1958	18	67	59	32,084	7,611	27,681	5,304
Oct.	1958	156	255	276	29,140	7,816	29,479	5,112
Nov.	1958	428	659	602	30,635	7,681	29,609	5,263
Dec.	1958	941	1,315	1,187	31,743	5,622	21,599	4,241
Jan.	1959	945	1,437	1,309	35,083	4,018	15,474	3,428
Feb.	1959	695	1,083	961	27,203	3,435	11,758	3,385
Mar.	1959	487	853	719	40,056	3,262	10,683	3,157
Apr.	1959	190	466	364	38,609	3,770	11,779	3,263
May	1959	26	114	89	36,451	4,534	15,384	3,968
June	1959	0	12	2	34,977	5,746	19,752	4,194
July	1959	0	0	0	32,056	6,491	22,409	4,421
Aug.	1959	0	0	0	32,162	7,874	27,374	5,490
Sept.	1959	2	62	56	31,071	7,618	28,857	6,356
Oct.	1959	196	406	339	30,028	7,437	31,620	6,784
Nov.	1959	660	939	871	30,023	6,538	26,767	5,991
Dec.	1959	684	898	865	32,430	5,716	24,532	5,634
Jan.	1960	820	1,137	1,082	37,468	4,990	21,713	5,486
Feb.	1960	826	1,132	1,114	41,310	4,159	16,952	4,711
Mar.	1960	911	1,192	1,257	43,729	3,019	11,257	3,652
Apr. d/	1960	148	374	301	42,364	3,841	13,519	3,886
May e/	1960	97	221	190	39,458	4,765	15,643	4,412
June f/	1960	—	—	—	36,847	5,247	18,002	4,592

a/ Degree days, U. S. Weather Bureau; stocks based on U. S. Bureau of Mines figures in thousands of barrels.
b/ Degree days are the number of degrees of temperature that the average temperature for each day falls below 65°F. Total for each month given.
c/ Includes states of Illinois, Indiana, Kentucky, Michigan, W. Ohio, and Tennessee.
d/ Degree days total for April: stocks as of April 29.
e/ Degree days total for May: stocks as of May 27.
f/ Degree days not available: stocks as of June 17.

OIL AND GAS DEVELOPMENT MAPS

Available

New development maps are now available for the following areas in Adams, Brown, and Schuyler Counties.

RUSHVILLE (T. 1 S., 1, 2 N., R. 1, 2, 3 W.)

CLAYTON (T. 1 S., 1, 2 N., R. 4, 5, 6 W.)

Redrawn

The oldest development maps are being redrawn on new bases. In addition to oil and gas wells and dry holes as shown on the original set, the revised set will show salt water disposal wells, conversions or wells originally drilled for secondary recovery, and stratigraphic tests no longer confidential. Revised maps are available as follows:

20. SHAWNEETOWN (T. 7, 8, 9 S., R. 9, 10, 11 E.).

21. CARMI (T. 4, 5, 6 S., R. 9, 10, 11 E., 14 W.).

22. McLEANSBORO (T. 4, 5, 6 S., R. 6, 7, 8 E.).

23. BENTON (T. 4, 5, 6 S., R. 3, 4, 5 E.).

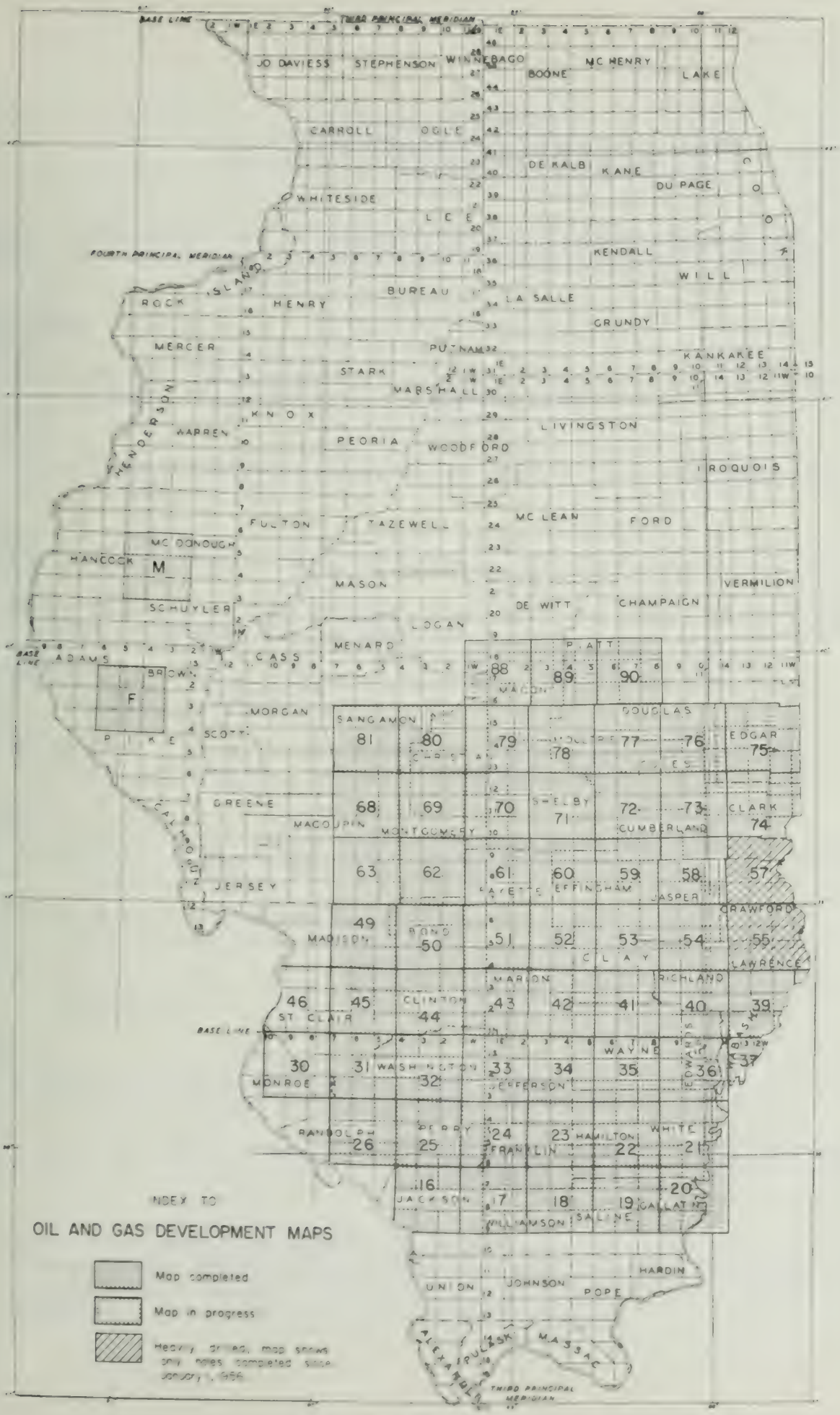
BASE LINE
THIRD PRINCIPAL MERIDIAN
FOURTH PRINCIPAL MERIDIAN
JO DAVIESS
STEPHENSON
WINNEBAGO
BOONE
MC HENRY
LAKE
CARROLL
OGLE
DE KALB
KANE
DU PAGE
WHITESIDE
LEE
KENDALL
WILL
ROCK ISLAND
HENRY
BUREAU
LA SALLE
GRUNDY
MERCER
PUTNAM
KANKAKEE
STARK
MARSHALL
KNOX
WARREN
HENDERSON
PEORIA
WOODFORD
LIVINGSTON
IROQUOIS
FULTON
TAZEWELL
MC LEAN
FORD
MC DONOUGH
HANCOCK
M
MASON
VERMILION
SCHUYLER
DE WITT
CHAMPAIGN
LOGAN
MENARD
PIATT
ADAMS
BROWN
CASS
F
MORGAN
SANGAMON
DOUGLAS
EDGAR
PIKE
SCOTT
GREENE
MACOUPIN
MONTGOMERY
SHELBY
CUMBERLAND
CLARK
CALHOUN
JERSEY
EFFINGHAM
JASPER
CRAWFORD
MADISON
BOND
CLAY
LAWRENCE
MARION
RICHLAND
ST CLAIR
CLINTON
WAYNE
MONROE
WASHINGTON
JEFFERSON
EDWARDS
RANDOLPH
PERRY
FRANKLIN
HAMILTON
WHITE
JACKSON
WILLIAMSON
SALINE
GALLATIN
UNION
JOHNSON
HARDIN
POPE
ALEXANDER
PULASKI
MASSAC
THIRD PRINCIPAL MERIDIAN
INDEX TO
OIL AND GAS DEVELOPMENT MAPS
Map completed
Map in progress
Heavily drilled, map shows only holes completed since January 1, 1956

DRILLING BY COUNTIES
WELL COMPLETED BETWEEN JUNE 2 AND JUNE 29, 1960,
AND WILDCAT WELLS DRILLING ON JUNE 29

(Abbreviations used in this report will be found on the last page.)
(Errata, old wells deepened, reconditioned old wells follow list of drilling wells.)

ADAMS COUNTY

1N, 5W

12, NW NW NW. T & T Developers #1 Klinner. Spd. 5-10-60. Comp. 6-22-60. TD 718'. D&A. Maquoketa sh., top 675'. WF*.

2N, 7W

33, SW SE SE. Vickery Drlg. Co. #1 John Mealiff. D&A (CDU)**6-29-60. Spd. 5-27-60. WF.

1S, 5W

28, SW SW NW. Bert D. Gunter #1 Weisheit. D&A (CDU)6-29-60. Spd. 6-7-60. WF

33, NW SW SE. Lyle Brock #2 Hultz. Spd. 4-26-60. Comp. 6-15-60. TD 627'. D&A. Maquoketa sh., top 626'. WF.

34, SW SE NE. Ray F. Starr #2 Frank Lierly. D&A (CDU)6-29-60. WN*** (Kellerville Pool).

36, SW SW SW. Don N. Geyer #1-G Pierce. Spd. 6-6-60. Comp. 6-15-60. TD 674'. D&A. Maquoketa sh., top 668'. Kellerville Pool.

1S, 6W

12, SW SE SW. M. W. Howard #1 Roy W. Vollbracht. Spd. 5-24-60. Comp. 6-29-60. TD 1020'. D&A. Trenton ls., top 867'. WF.

24, NE NE SW. M. W. Howard #1 Steiner. Spd. 5-31-60. Comp. 6-22-60. TD 625'. D&A. Maquoketa sh., top 623'. WF.

33, NE SE SE. N. H. Leases, Inc. #1 Noble Koch. D&A (CDU)6-29-60. Spd. 6-20-60. WF.

2S, 5W

2, 330' from N. line, 350' from E. line, NW SW. Ray F. Starr #1 D. Noble. Loc. 6-29-60. WN (Kellerville Pool).

2, NW SE NW. Ray F. Starr #2 Morris Roy. Loc. 6-29-60. WN (Kellerville Pool).

* Wildcat far - more than 2 miles from production.
** Completion data unreported; will be given when available; not included in total completions for month.
*** Wildcat near - from 1/2 to 2 miles from production.

ADAMS COUNTY (continued)

2S, 5W

12, SE NE NW. Ray F. Starr #7 Wendell Doole "A". NR 6-29-60. Spd. 8-28-59. WN (Kellerville Pool).

12, NW SE SE. T & T Developers #3 Chester Lauderback. TD 690' 6-29-60. Spd. 6-18-60. WN (Kellerville Pool).

12, 520' from S. line, 350' from E. line, NW NE. Ray F. Starr #3 Mildred Milliron. NR 6-29-60. Spd. 9-5-59. WN (Kellerville Pool).

12, SE NW NW. Anchor Prod. Co. #2 Snow. Spd. 3-5-60. Comp. 6-8-60. TD 643'. 9 BOP, tr. W. Silurian ls., top 638'. Acid. Kellerville Pool.

14, 340' from N. line, 450' from W. line, NW. Ray F. Starr #1 W. Padgett. Loc. 6-29-60. WN (Kellerville Pool).

BOND COUNTY

4N, 2W

18, NW NE NE. Clyde Bassett #1 Ballenot. Spd. 6-2-60. Comp. 6-29-60. TD 1172'. D&A. Bethel ss., top 1166'. WN (Beaver Creek North Pool).

18, 365' from S. line, 1650' from E. line, SE SW. C. Bassett #1 Harnetiaux. Spd. 5-28-60. Comp. 6-22-60. TD 1145'. D&A. Bethel ss., top 1136'. WN (Beaver Creek North Pool).

30, 330' from N. line, 1650' from E. line, NE NW. C. Bassett #1 Schwaegel. Abd. Loc. 6-22-60. WN (Beaver Creek North Pool).

5N, 4W

26, NW NW SE. Arnold Wilson #1 Gillespie. Spd. 6-8-60. Comp. 6-22-60. TD 748'. D&A. Pennsylvanian ss., top 734'. WN (Old Ripley Pool).

BROWN COUNTY

1N, 2W

32, SE NE NW. R. L. Russell #1-A J. Paisley. Loc. 6-29-60. WF.

33, SE NW NW. N. N. Van #1 Fagan. Drlg. 400' 6-29-60. Spd. 6-20-60. WF.

34, SW SW SW. M. M. Spickler #1 Holtcamp. Loc. 6-29-60. WF.

1N, 3W

16, SW NW SE. Henry P. Smith #1 O'Connor. Spd. 5-23-60. Comp. 6-8-60. TD 750'. D&A. Maquoketa sh., top 739'. WF.

2S, 4W

4, SW NE NE. Dan Teefey #2 Jones. Spd. 6-4-60. Comp. 6-22-60. TD 672'. D&A. Maquoketa sh., top 668'. WN (Siloam Pool).

4, NE NW NE. E. C. Reeves #1 Harold Shields. Loc. 6-29-60. WF.

6, SE NE NE. Four States Oil & Gas Co. #1 Hecox. Spd. 5-30-60. Comp. 6-22-60. TD 758'. D&A. Trenton ls., top 728'. WN (Kellerville Pool).

BROWN COUNTY (continued)
2S, 4W

7, NW SW NW. Ray F. Starr #2 Chester Lauderback. Spd. 11-5-59. Comp. 6-22-60. TD 709'. D&A. Maquoketa sh., top 665'. WN (Kellerville Pool).

7, SE NE SE. Athene Dev. Co., Inc. #1 Markert. POP 6-29-60. Spd. 2-23-60 WN (Siloam Pool).

9, SW SW NW. Gulf Oil Corp. #1 Della Childers. Spd. 5-23-60. Comp. 6-8-60. TD 664'. D&A. Maquoketa sh., top 656'. Siloam Pool.

9, NE NE SW. Thomas W. Pannell #4-P K. Lee. Spd. 6-11-60. Comp. 6-22-60. TD 666'. D&A. Maquoketa sh., top 662'. Siloam Pool.

14, NW NW NW. F. W. Engelke #1-A Harris Comm. Spd. 5-22-60. Comp. 6-29-60. TD 668'. D&A. Maquoketa sh., top 667'. WN (Siloam Pool).

16, NW NW NE. Henry L. Bush #2 H. Bush. Spd. 5-15-60. Comp. 6-8-60. TD 672'. 24 BOP, tr. W. Silurian ls., top 644'. Acid. EXTENSION TO SILOAM POOL.

17, SE NE NW. Wilbert R. Braun #1-E Davis. Spd. 4-19-60. Comp. 6-22-60. TD 552'. D&A. Maquoketa sh., top 550'. Siloam Pool.

22, SW NE SE. A. E. DeFratis #1 Markert. Abd. Loc. 6-22-60. WF.

30, NE NE NE. H. F. Robison #1 Vernon McNear. Abd. Loc. 6-22-60. WF.

CASS COUNTY
18N, 11W

1, 330' from S. line, 830' from E. line, NE SE. J. W. Cusner & E. W. McDowell #1 Launer. Drlg. 785' 6-29-60. Spd. 6-10-60. WF.

CHAMPAIGN COUNTY
17N, 8E

3, SW SW NE. Dean Mullen #1 Mullen. Drlg. 793' 6-29-60. Spd. 6-17-60. WF.

CHRISTIAN COUNTY
12N, 1W

14, NW NW NW. Roger Kirkwood #1 W. C. Ridge. MIST, CO 6-29-60. Spd. 5-20-60. WF.

13N, 1E

33, SW SW NW. C. C. Boyd #1 Milliken University. Spd. 6-8-60. Comp. 6-22-60. TD 2486'. D&A. Silurian ls., top 2430'. Assumption Consol. Pool.

13N, 1W

4, SW SE NW. Farrar Drlg. Co. #1 Vida V. Seaman. Drlg. 2201' 6-29-60. Spd. 6-19-60. WF.

13, NW SW SW. Burr Oak Development Co. #1 Susie Lynn. Spd. 5-31-60. Comp. 6-22-60. TD 2366'. D&A. Devonian ls., top 2333'. WF.

14N, 2W

9, NE SE SW. Farrar Drlg. Co. #1 Sample. Loc. 6-29-60. WN (Mt. Auburn Consol. Pool).

CHRISTIAN COUNTY (continued)

14N, 3W

21, 360' from S. line, 530' from W. line, SE NW. R. O. Stauffer #1 Victor Lovens. Spd. 6-3-60. Comp. 6-22-60. TD 1743'. D&A. Silurian ls., top 1701'. Edinburg West Pool.

15N, 1W

14, SW SW SW. J. D. Kuykendall #1 L. Bennett. Spd. 6-9-60. Comp. 6-22-60. TD 1944'. D&A. Silurian ls., top 1931'. WN (Mt. Auburn Consol. Pool).

17, NW SW SW. Baughman & Osborn #1 Donald Long. Spd. 5-10-60. Comp. 6-8-60. TD 1921'. 63 BOP, 5 BW. Silurian ls., top 1915'. Frac. Mt. Auburn Consol. Pool.

20, NE SW SW. James Jordan #1 F. H. Mulberry. Spd. 5-20-60. Comp. 6-22-60. TD 1930'. D&A. Silurian ls., top 1902'. Mt. Auburn Consol. Pool.

20, NW NW NW. Baughman & Osborn #1 F. H. Mulberry (1-BO). Spd. 5-27-60. Comp. 6-15-60. TD 1910'. D&A. Silurian ls., top 1872'. Mt. Auburn Consol. Pool.

21, NE NW SW. Schaefer Oil Co. #2 Chester Long. Spd. 5-12-60. Comp. 6-8-60. TD 1920'. PB 1910'. 150 BOP. Silurian ls., top 1896'. Frac. Mt. Auburn Consol. Pool.

21, SW SW NE. James D. Jordan #2 Golda Shepherd. Spd. 5-14-60. Comp. 6-15-60. TD 1919'. 23 BOP. Silurian ls., top 1903'. Frac. Mt. Auburn Consol. Pool.

22, SW NW NE. James D. Jordan #4 Charles L. Marshall. Spd. 4-28-60. Comp. 6-8-60. TD 1932'. 65 BOP. Silurian ls., top 1912'. Frac. Mt. Auburn Consol. Pool.

23, SW SE NW. Henson Drlg. Co. #1 J. D. Daniels. Spd. 3-25-60. Comp. 6-8-60. TD 1960'. D&A (SO). Silurian ls., top 1946'. Frac. Acid. WN (Mt. Auburn Consol. Pool.

28, NE SW NE. Reeter & Hirstein #1 R. Marshall. D&A (CDU) 6-29-60. Spd. 5-31-60. Mt. Auburn Consol. Pool.

15N, 2W

29, 330' from S. line, 550' from W. line, NW. Marvin T. Deckert #1 J. T. Blair. Spd. 5-18-60. Comp. 6-8-60. TD 1840'. D&A. Silurian ls., top 1862'. WN (Mt. Auburn Consol. Pool).

CLARK COUNTY

9N, 14W

14, 330' from N. line, 360' from E. line, NE NE. R. Edwards #2 Gross. Spd. 5-8-60. Comp. 6-22-60. TD 527'. 4 BOP, 8 BW. McClosky ls., top 521'. Acid. Johnson North Pool.

11N, 14W

6, NW SE SE. Jackson & Wrather #2 G. O. Pinnell. Spd. 4-21-60. Comp. 6-29-60. TD 2407'. est. 50 BOP, 10 BW. Trenton ls., top 2274'. Frac. Westfield Pool.

CLARK COUNTY (continued)

11N, 14W

7, 330' from N. line, 1320' from E. line, NE. William VanDenBerg Jr. #8 Spelbring. Spd. 5-3-60. Comp. 6-8-60. TD 2418'. 40 BOP, tr. W. Trenton ls., top 2268'. Frac. Westfield Pool.

16, NW NW NE. Tom Rappe #1 Grisson. Temp. Abd. 6-29-60. Spd. 4-8-60. TD 2512½'. Trenton ls., top 2384'. Frac. Westfield Pool.

35, NE SW NE. J. H. Ryan #1 M. Perisho. Fsg. 518' 6-29-60. Spd. 5-20-60. WN (Westfield Pool).

CLAY COUNTY

2N, 7E

8, SE NW NW. Shulman Bros. #A-1 F. O. Pearce. Spd. 6-13-60. Comp. 6-29-60. TD 3110'. 40 BOP, 5 BW. McClosky ls., top 3091'. Acid. West Seminary Pool.

3N, 5E

23, 380' from S. line, 330' from E. line, NW SW. Ivan White #1 Colclasure. Spd. 5-16-60. Comp. 6-8-60. TD 4745'. D&A (SO). Devonian ls., top 4496'. Kenner West Pool.

3N, 6E

4, NE SE NW. March Drlg. Co. #1 Leonard Frost. Tstg. 6-29-60. Spd. 11-24-59. WN (Kenner North Pool).

3N, 8E

28, C NW SW. Pure Oil Co. #15 Charles Wilkins. Spd. 6-5-60. Comp. 6-29-60. TD 3027'. 13 BOP. McClosky ls., top 2968'. Clay City Consol. Pool.

4N, 5E

33, SE NW NW. Gaurd S. Marvin #1 Fuesting. Drlg. 2734'. Spd. 6-21-60. WN (Oskaloosa Pool).

4N, 7E

1, SW SE NW. Francis M. Pierce #1 Harry Crouse. Spd. 5-14-60. Comp. 6-15-60. TD 2976'. PB 2965'. 151 BOP, 10 BW. McClosky ls., top 2924'. Sailor Springs Consol. Pool.

1, SE SW NW. N. B. Smith #1 H. Crouse. Spd. 6-6-60. Comp. 6-29-60. TD 2967'. 124 BOP. McClosky ls., top 2953'. Acid. Sailor Springs Consol. Pool.

2, NW NW SW. Jud Noble #1 Forrest Bailey. Spd. 5-31-60. Comp. 6-15-60. TD 2959'. D&A (SO). Ste. Genevieve ls., top 2870'. Sailor Springs Consol. Pool.

2, NW SW NW. Pep Drlg. Co. #1 Sunderman. Spd. 5-25-60. Comp. 6-22-60. TD 2948'. D&A. Ste. Genevieve ls., top 2875'. Sailor Springs Consol. Pool.

22, SW NE NW. M. C. Milam #1 F. E. Wilson. Spd. 4-12-60. Comp. 6-15-60. TD 3020'. PB 2978'. 25 BOP, tr. W. Rosiclare ls., top 2966'. Acid. Sailor Springs Consol. Pool.

CLAY COUNTY (continued)

5N, 6E

1, NW NW NE. Pep Drlg. Co. #1 H. W. Heitman. D&A (CDU) 6-29-60. Spd. 6-17-60. Sailor Springs Consol. Pool.

2, NE NE SW. A. R. & Milton Smith #G-1 Esther Genaust. Drlg. 2156' 6-29-60. Spd. 6-22-60. WN (Sailor Springs Consol. Pool).

9, NW SE NE. A. R. & Milton Smith #1 Don Williams. Drlg. 1770' 6-29-60. Spd. 6-24-60. WN (Hord Pool).

10, E/2 NE NW. Partlow & Cochonour #1 Williams. Spd. 4-25-60. Comp. 6-22-60. TD 2841'. PB 2805'. 17 BOP, est. 2 BW. Aux Vases ss., top 2702'. Frac. Hord Pool.

5N, 7E

7, SE SW SE. Paul Stortzum #3 Hayes. Spd. 6-10-60. Comp. 6-22-60. TD 2830'. D&A. Ste. Genevieve ls., top 2786'. Sailor Springs Consol. Pool.

17, NW NE NW. Willard McKinney #1 Vida Richards. Spd. 4-17-60. Comp. 6-15-60. TD 2876'. D&A (SO). Ste. Genevieve ls., top 2781'. Frac. Sailor Springs Consol. Pool.

5N, 8E

28, SE SW NE. March Drlg. Co. #1 Clarence Workman et al. Comm. Spd. 5-26-60. Comp. 6-29-60. TD 3127'. D&A. Ste. Genevieve ls., top 3002'. WN (Ingraham Pool).

CLINTON COUNTY

1N, 2W

16, S/2 SE NE. C. G. Hardin #1 Arthur Husemann. Spd. 4-25-60. Comp. 6-15-60. TD 2730'. 47 BOP, 93 BW. Silurian ls., top 2710'. Acid. Posey East Pool.

1N, 5W

9, NW NW SE. Brand Oil Co. #3 Beutler "A". Spd. 5-20-60. Comp. 6-22-60. TD 1988'. 75 BOP. Silurian ls., top 1949'. New Baden East Pool.

9, E/2 NW SW. Brand Oil Company #2 Beutler "B". Spd. 5-12-60. Comp. 6-22-60. TD 1955'. 17 BOP, 120 BW. Silurian ls., top 1934'. Acid. New Baden East Pool.

2N, 4W

36, W/2 SE SE. M. W. McConnell #1 B. Hermes. D&A (CDU) 6-29-60. Spd. 6-7-60. Germantown East Pool.

3N, 2W

31, SW SE SE. A. Schierman #1 Hustedde. Tstg. 6-29-60. Spd. 4-21-60. WN (Carlyle Pool).

3N, 3W

2, NE SW NW. T. M. Conrey #1 Rachel Jennings. Spd. 6-23-60. Comp. 6-29-60. TD 1140'. D&A. Bethel ss., top 1108'. WN (Beaver Creek Pool).

CLINTON COUNTY (continued)

3N, 3W

17, SW NE SE. C. F. Bertinetti #1 Ketterer. Spd. 5-14-60. TD 950'. D&A. Cypress ss., top 928'. WF.

3N, 4W

8, NE SW SW. Devel. Assoc. Inc. #1 A. Schrage. Spd. 6-13-60. TD 765'. D&A. Barlow ls., top 755'. WF.

COLES COUNTY

13N, 7E

22, 330' from S. line, 321' from E. line, NE SW. William Zuhone Jr. #3-A W. H. Tracy. Spd. 5-3-60. Comp. 6-8-60. TD 1923'. PB 1922'. 33 BOP, 42 BW. Rosiclare ss., top 1908'. Frac. Mattoon North Pool.

14N, 10E

24, SW SW SE. Slagter Prod. Corp. #1 Frank Temples. Spd. 6-3-60. Comp. 6-8-60. TD 1040'. D&A. Devonian ls., top 991'. WN (Warrenton-Borton Pool).

CRAWFORD COUNTY

5N, 12W

7, 359' from N. line, 359' from E. line, NW NE. Altamont Oil Assoc. #2-A A. P. Bryant. Spd. 5-12-60. Comp. 6-8-60. TD 1225'. D&A (SO). Pennsylvanian ss., top 1216'. Main Consol. Pool.

6N, 11W

23, NW NW SE. Richland Oil Corp. #1 D. C. Munton. Spd. 3-15-60. Comp. 6-15-60. TD 1001'. PB 726'. 2,500,000 cu. ft. of gas flowing. Pennsylvanian ss., top 688'. EXTENSION TO RICHWOOD (GAS) POOL.

6N, 12W

8, NW NW SE. N. B. Smith #1 W. Stanley. Spd. 2-17-60. Comp. 6-29-60. TD 1588'. PB 1550'. 32 BOP, 100 BW. Aux Vases ss., top 1538'. Frac. Main Consol. Pool.

8, SW NW NW. Pyramid Oil Co. #1 Wilson. Tstg. 6-29-60. Spd. 6-13-60. WF.

29, 378' from N. line, 425' from W. line, NW SE NW. Drake & Dome #3-A Nellie Frost. Spd. 5-4-60. Comp. 6-8-60. TD 971½'. 4 BOP, 4 BW. Pennsylvanian ss., top 969'. Frac. Main Consol. Pool.

6N, 13W

25, NE SW NE. Mahutska Oil Co. #2 Adams Comm. Spd. 10-23-59. Comp. 6-22-60. TD 976½'. PB 970'. 8 BOP, 30 BW. Pennsylvanian ss., top 960'. Frac. Main Consol. Pool.

25, SW NE NE. Mahutska Oil Co. #2 Crowell Comm. Spd. 10-1-59. Comp. 6-22-60. TD 965'. 1 BOP. Pennsylvanian ss., top 943'. Frac. Main Consol. Pool.

7N, 13W

31, 360' from S. line, 150' from E. line, SE SW. Geo. Whiston #1 Harris Comm. Fsg. 940' 6-29-60. Spd. 6-18-60. WF.

CRAWFORD COUNTY

7N, 14W

1, SW SE SW. J. H. Brinkley #1 S. Baker et al. Temp. Abd. 6-29-60. Spd. 4-18-60. TD 1016'. PB 1009'. Pennsylvanian ss., top 1000'. Shot. Main Consol. Pool.

8N, 13W

11, SW NE SW. Kelley, Conrad & Kaye #1 Nave. Spd. 3-10-60. Comp. 6-22-60. TD 1135'. PB 845'. D&A (SO). Pennsylvanian ss., top 847'. Frac. WN (Main Consol. Pool).

8N, 14W

1, 250' from N. line, 330' from W. line, NE NW. Dillman & Tyhurst #1 Geff. Spd. 4-6-60. Comp. 6-15-60. TD 778'. 7 BOP, tr. W. Bethel & Aux Vases ss. Frac. Bellair Pool.

CUMBERLAND COUNTY

11N, 11E

31, SE NE SW. James Dollahan & Dave Canaday #1 Bobbie Jones. D&A (CDU) 6-29-60. Spd. 6-16-60. WN (Westfield Pool).

DOUGLAS COUNTY

15N, 14W

16, SW NW SE. Frank Bolin #1 Emerson Albin. Spd. 5-2-60. Comp. 6-8-60. TD 868'. D&A. Devonian ls., top 751'. WF.

EDGAR COUNTY

12N, 10W

5, SW SW SW. T. H. Gofourth #1 Minnis. Temp. Abd. 6-22-60. Spd. 12-5-59. TD 800'. Pennsylvanian ss., top 370'. WN (Elbridge Pool).

12N, 13W

2, SW SW SW. M. L. Livengood #1 Jesse Thompson. Loc. 6-29-60. WF.

14N, 13W

17, NE NW NW. John Fawcett #1 Patricia A. McCabe. POP 6-29-60. Spd. 5-17-60. WN (Warrenton-Borton Pool).

14N, 14W

36, NE NE NW. C. H. Gregar #1 Collier. D&A (CDU) 6-29-60. Spd. 6-1-60. WN (Warrenton-Borton Pool).

15N, 11W

23, SE SW SE. Mt. Carmel Drlg. Co. #1 Barrett. Spd. 6-1-60. Comp. 6-8-60. TD 1903'. D&A. Silurian ls., top 1893'. WF.

EDWARDS COUNTY

2S, 10E

32, NE NW NE. Noel Everett #1 Kelsey Crackel. POP 6-29-60. Spd. 4-12-60. WN (Ellery South Pool).

32, SE NE SW. Nat'l Assoc. Pet. Co. #1 Eve Wiseman. Spd. 5-12-60. Comp. 6-22-60. TD 3288'. PB 3236'. 35 BOP, 80 BW. Aux Vases ss., top 3206'. Frac. Ellery South Pool.

EFFINGHAM COUNTY

6N, 5E

4, SW NW SW. R. H. Troop #1 N. E. Wharton. Spd. 6-3-60. Comp. 6-15-60. TD 2508'. D&A. Ste. Genevieve ls., top 2388'. WN (Mason North Pool).

10, SE SE SE. Dale Hopkins #1 Keller. NR 6-29-60. Spd. 10-6-58. WN (Mason North Pool).

29, NE NE NE. E. M. Self #1 Rosa Yates. WOC 4" 6-29-60. Spd. 6-6-60. WN (Iola Consol. Pool).

6N, 7E

16, SW SW SE. McCollum & Kincaid #1 Pheobe Wendte. Spd. 5-19-60. Comp. 6-8-60. TD 3005'. D&A. St. Louis ls., top 2985'. WN (Sailor Springs Consol. Pool).

17, NE SW SE. Jet Oil Co. #3 General American. Spd. 4-23-60. Comp. 6-22-60. TD 2894'. PB 2865'. 61 BOP. McClosky ls., top 2856'. Sailor Springs Consol. Pool.

7N, 6E

8, NW SW NW. Dale Hopkins #1 Mersman. WOC 5" 6-29-60. Spd. 1-6-60. WN (Watson Pool).

9N, 4E

20, NW NW SE. Floyd E. Thompson #1 Allsop. Spd. 6-22-60. Comp. 6-29-60. TD 1915'. D&A. Ste. Genevieve ls., top 1846'. WF.

FAYETTE COUNTY

5N, 4E

36, NE NW SE. R. H. Troop #1 Nellie Dravantz. Spd. 5-25-60. Comp. 6-8-60. TD 2697'. D&A. Ste. Genevieve ls., top 2565'. WN (Iola Central Pool).

6N, 3E

30, NW SE SE. F. T. Whittinghill, Jr. #1 Paul Schwarm. Spd. 5-9-60. Comp. 6-8-60. TD 1619'. 15 BOP, 8 BW. Cypress ss., top 1610'. Shot. St. James Pool.

31, NE NE NE. F. T. Whittinghill Jr. #2 Paul Schwarm. Spd. 6-23-60. Comp. 6-29-60. TD 1603'. D&A (SO). Cypress ss., top 1570'. St. James Pool.

6N, 1W

6, NW SE NE, Fractional Sec. C. B. Earnest #1 R. D. Campbell. Loc. 6-29-60. WF.

32, SW SW SE. James Jordan #1 Hart. Spd. 6-8-60. Comp. 6-22-60. TD 2779'. D&A. Devonian & Silurian ls., top 2682'. WF.

FRANKLIN COUNTY

5S, 3E

29, NW SW NW. H. O. Whittington #11 Pickens. Spd. 4-22-60. Comp. 6-15-60. TD 2345'. PB 2315'. 11 BOP, 58 BW. Hardinsburg ss., top 2299'. Frac. Whittington Pool.

FRANKLIN COUNTY (continued)

5S, 3E

30, NW NE SE. H. O. Whittington #7 Pickens. Spd. 1-8-60. Comp. 6-29-60. TD 2914'. D&A (SO). Ste Genevieve ls., top 2802'. Whittington Pool.

30, NE NE SE. H. O. Whittington #8 J. J. Pickens. Spd. 1-21-60. Comp. 6-29-60. TD 2844'. D&A (SO). Ste. Genevieve ls., top 2819'. Whittington Pool.

7S, 2E

2, 440' from N. line 440' from E. line, NW. E. E. Rehn #1 Rice. Loc. 6-29-60. WN (West Frankfort Consol. Pool).

7S, 4E

10, SE SW NE. Collins Bros. #1 Carter. D&A (CDU) 6-29-60. Spd. 6-18-60. Thompsonville North Pool.

10, SE NW SW. N. V. Duncan Drlg. Co. #1 Dudley Coleman. Spd. 5-5-60. Comp. 6-8-60. TD 3127'. PB 3100'. 150 BOP. Aux Vases ss., top 3068'. Thompsonville North Pool.

10, SW SE NE. Collins Bros. #1 Ira. POP 6-29-60. Spd. 3-8-60. WN (Thompsonville North Pool).

12, SE SE SW. C. E. Brehm #1 Westbrook "N". D&A (CDU) 6-29-60. Spd. 5-26-60. Thompsonville East Pool.

15, NW SW SW. Louis Kapp #1 Mack McCreery. Spd. 6-1-60. Comp. 6-8-60. TD 3154'. D&A. Ste. Genevieve ls., top 3129'. Thompsonville North Pool.

FULTON COUNTY

3N, 1E

34, NW NW NE. Milbern L. Foster #1 Coombs. D&A (CDU) 6-29-60. Spd. 6-4-60. WF.

GALLATIN COUNTY

8S, 8E

29, SE NW NW. Canter Drlg. Co. #1 McCormick Hrs. D&A (CDU) 6-29-60. Spd. 6-21-60. WF.

8S, 10E

31, NE SE NE. Coy Oil Inc., #1 Geo. Goldman. Spd. 6-23-60. Comp. 6-29-60. TD 2055'. D&A. Waltersburg ss., top 2035'. Ab Lake West Pool.

31, SE NW NE. Coy Oil Inc., #4-B Tucker. Spd. 6-17-60. Comp. 6-29-60. TD 2060'. D&A. L. Menard ls., top 2003'. Ab Lake West Pool.

9S, 8E

2, SW SW SE. Crawford Prod. #1 Drone. Drlg. 2090' 6-29-60. Spd. 6-22-60. WF.

HAMILTON COUNTY

3S, 7E

31, SW SW SW. Slagter Prod. Corp. #1 B. K. Leach. NR 6-29-60. Spd. 11-23-59 WN (Aden South Pool).

HAMILTON COUNTY (continued)

5S, 6E

2, NE SE SW. Robert J. Mitchell #1 L. E. Lambert. Loc. 6-29-60. WF.

5S, 7E

11, SW NE SW. Crystal Oil Corp. #1 Biggerstaff. Spd. 4-29-60. Comp. 6-22-60. TD 5611'. D&A. Devonian ls., top 5350'. Thackeray Pool.

6S, 5E

23, 360' from N. line, 330' from E. line, SE NE. Joe Simpkins #4 J. D. Lockwood. Spd. 4-13-60. Comp. 6-22-60. TD 3167'. PB 3107'. 4 BOP, 10 BW. Aux Vases ss., top 3094'. Frac. Dale Consol. Pool.

6S, 6E

26, SE NW NW. G. L. Reasor #2 Irvin. Spd. 5-10-60. Comp. 6-22-60. TD 3110'. D&A (SO). Aux Vases ss., top 3105'. Dale Consol. Pool.

6S, 7E

16, NW NE NW. Delwood Oil Co. #2 McPeak. D&A (CDU) 6-29-60. Spd. 5-27-60. Dale Consol. Pool.

7S, 5E

9, SE SW NE. C. E. Brehm #1 Davis-Harris. Spd. 5-18-60. Comp. 6-22-60. TD 3302'. PB 3290'. 170 BOP&F. Aux Vases ss., top 3263'. Frac. Dale Consol. Pool.

9, NW SE NE. C. E. Brehm #1 Odle. D&A (CDU) 6-29-60. Spd. 6-16-60. WN (Dale Consol. Pool).

IROQUOIS COUNTY

26N, 13W

11, NE NE NE. Vickery Drlg. Co., Inc. #1 John Taden. TD 3450' 6-29-60. Spd. 3-22-60. WF.

JASPER COUNTY

5N, 8E

15, NE SW NE. R. K. Petrol Corp. #1 Jos. B. Schackman et al. Spd. 6-17-60. Comp. 6-29-60. TD 3141'. D&A. Ste. Genevieve ls., top 3022'. WF.

5N, 10E

6, NW NE NE. John M. Zanetis #6 Payne Heirs. Spd. 4-29-60. Comp. 6-8-60. TD 2876'. PB 2810'. 65 BOP, Aux Vases ss., top 2762'. Frac. Clay City Consol. Pool.

2, SW NW SE. Bell Brothers #1 O. J. Milliman. Spd. 5-24-60. Comp. 6-8-60. TD 2961'. D&A. St. Louis ls., top 2936'. Ste. Marie West Pool.

6N, 10E

29, 660' from S. line, 330' from W. line, SE SW. M. L. Van Fossan #1 Raef Cons. Spd. 6-1-60. Comp. 6-15-60. TD 2900'. D&A. Ste. Genevieve ls., top 2799'. Clay City Consol. Pool.

7N, 10E

16, SE NW SW. Frank Bolin #1 O. Earnest. MIST, CO 6-29-60. Spd. 11-28-59. WN (Clay City Consol. Pool).

JASPER COUNTY (continued)

7N, 10E

16, SE SW NW. E & G Drlg. Co. #1 Ed Michl. NR 6-29-60. Spd. 8-22-59. WN (Clay City Consol. Pool).

16, SW SE NW. E & G Drlg. Co. #2 Andrew Reisner. NR 6-29-60. Spd. 7-15-59. WN (Clay City Consol. Pool).

16, NW SE SW. E & G Drlg. Co. #1 Katherine Schissel. NR 6-29-60. Spd. 7-15-59. WN (Clay City Consol. Pool).

16, NE SW SW. E & G Drlg. Co. #2 Katherine Schissel. NR 6-29-60. Spd. 7-24-59. WN (Clay City Consol. Pool).

20, NW NE NE. E & G Drlg. Co. #1 John L. Harvey, Sr. NR 6-29-60. Spd. 8-1-59. WN (Clay City Consol. Pool).

21, 330' from S. line, 990' from W. line, SW NW. E & G Drlg. Co. #2 Cowger. NR 6-29-60. Spd. 7-25-59. WN (Clay City Consol. Pool).

21, NE SE NW. E & G Drlg. Co. #1 Reisney. NR 6-29-60. Spd. 7-6-59. WN (Clay City Consol. Pool).

21, NW NE NW. E & G Drlg. Co. #3 Andrew Reisner. NR 6-29-60. Spd. 7-15-59. WN (Clay City Consol. Pool).

21, SE SW SW. E & G Drlg. Co. #1 Schedlbauer et al. NR 6-29-60. Spd. 6-3-59. WN (Clay City Consol. Pool).

27, 295' from S. line, 330' from W. line, SE NW. C. D. Reed #1 C. F. Dhom. Spd. 5-21-60. Comp. 6-22-60. TD 2762'. 110 BOP. McClosky ls., top 2737'. Frac. Clay City Consol. Pool.

28, NW SE NW. E & G Drlg. Co. #3 Ochs. NR 6-29-60. Spd. 10-12-59. WF.

31, NE NW SE. E & G Drlg. Co. #1 Leo Dhom. NR 6-29-60. Spd. 11-1-59. WN (Newton North Pool).

JEFFERSON COUNTY

1S, 1E

6, 330' from S. line, 30' from E. line, SE SW. Leo Dare #4 Brooks. Spd. 5-4-60. Comp. 6-29-60. TD 1357'. D&A. Pennsylvanian ss., top 1350'. Cravat West Pool.

1S, 2E

3, C SW NW. Humble Oil & Refining Co. #2 H. R. Luchsinger. Spd. 4-15-60. Comp. 6-22-60. TD 2168'. PB 2102'. 59 BOP, 86 BW. Aux Vases ss., top 2054'. Frac. Salem Consol. Pool.

4, 430' from S. line, 680' from E. line, NE. Humble Oil & Ref. Co. #10 Carl Hall. Spd. 5-2-60. Comp. 6-22-60. TD 2037'. 60 BOP, 124 BW. Aux Vases ss., top 2010. Frac. Salem Consol. Pool.

JEFFERSON COUNTY (continued)

1S, 2E

9, 666' from N. line, 677' from E. line, SW NE. Humble Oil & Ref. Co. #3 Arnold Crane. Spd. 4-25-60. Comp. 6-15-60. TD 2070'. PB 2044'. 22 BOP, 108 BW. Aux Vases ss., top 1997'. Frac. Salem Consol. Pool.

9, 666' from N. line, 686' from E. line, NE NW. Humble Oil & Ref. Co. #2 O. K. Miller. Spd. 5-10-60. Comp. 6-15-60. TD 2000'. 21 BOP, 96 BW. Aux Vases ss., top 1981'. Frac. Salem Consol. Pool.

9, 666' from N. line, 634' from W. line, SE NE. Humble Oil & Ref. Co. #3 O. D. Stover. Spd. 5-17-60. Comp. 6-15-60. TD 2062'. 91 BOP, 89 BW. Aux Vases ss., top 2027'. Frac. Salem Consol. Pool.

1S, 4E

18, NE NW SE. John F. Dunnill #1 Silas Brookman. Spd. 4-22-60. Comp. 6-8-60. TD 2935'. PB 2844'. 45 BOP. McClosky ls., top 2770'. Acid. Divide East Pool.

2S, 3E

1, NE SE NW. Eber McEndree #1 Earl Russell. Drlg. 2850' 6-29-60. WN (Divide South Pool).

2S, 4E

4, NW SW NE. Harold Lipe #1 Altha Brooks Comm. Spd. 4-13-60. Comp. 6-15-60. TD 3038'. D&A. St. Louis ls., top 3008'. WF.

4, SW NE SE. Loudon Pipeline Co. #1 Wilroy Byars. Spd. 6-5-60. Comp. 6-22-60. TD 3000'. D&A. Ste. Genevieve ls., top 2878'. WF.

6, SW NE NW. F. L. Strickland #1 Shultz-Chambliss Comm. Temp. Abd. 6-29-60. Spd. 5-27-60. TD 2887'. Ste. Genevieve ls., top 2813'. Acid. Divide South Pool.

7, SW SW NE. Perrine & Perrine #1 H. J. Finn. WOC 10" 6-29-60. Spd. 6-27-60. WN (Divide South Pool).

7, NW SE NW. Perrine & Perrine #1 Roy Greene. Prod (CDU) 6-29-60. Spd. 5-16-60. WN (Divide South Pool).

3S, 4E

23, SW SE SE. Collins Bros #1 Geo. Williamson. Spd. 5-28-60. Comp. 6-15-60. TD 3288'. D&A. St. Louis ls., top 3239'. WN (Belle Rive Pool).

KANKAKEE COUNTY

31N, 11E

19, SW SW NW. E. V. Richardson #1 V. H. Goodknecht. NR 6-29-60. WF.

LAWRENCE COUNTY

2N, 11W

22, NE SW NW. J. E. Bauer #16 Allstates Life Ins. Co. Spd. 5-12-60. Comp. 6-15-60. TD 1950'. D&A. Ste. Genevieve ls., top 1884'. Frac. St. Francisville East Pool.

LAWRENCE COUNTY (continued)

2N, 12W

1, SW NE SW. Holsapple & Bryson #1 Ura Buchanan. Spd. 6-5-60. Comp. 6-22-60. TD 316'. D&A. No Sand. Lawrence Pool.

1, SW SE SW. Holsapple & Bryson #1-A Helen Tustin. Spd. 5-25-60. Comp. 6-8-60. TD 313'. 16 BOP. Pennsylvanian ss., top 299'. Lawrence Pool.

3N, 11W

18, SW NW SW. Charles E. Carr #2 Hudson. Spd. 5-23-60. Comp. 6-22-60. TD 1700'. PB 1629'. 20 BOP, 25 BW. Cypress ss., top 1590'. Frac. Lawrence Pool.

32, 330' from S. line, 360' from W. line, SW NW. McCandlish #4-A Leighty. Spd. 5-10-60. Comp. 6-15-60. TD 1651'. PB 1642'. 30 BOP. Cypress ss., top 1570'. Frac. Lawrence Pool.

3N, 12W

18, E/2 NE NW. Black & Black #1 T. M. Ryan. Spd. 4-27-60. Comp. 6-22-60. TD 1945'. PB 1840'. 20 BOP, 20 BW. Bethel ss., top 1805'. Frac. Lawrence Pool.

24, NW SW NE. Illinois Mid. Cont. & Ashland #7 Gee Hrs. Spd. 6-1-60. Comp. 6-29-60. TD 1759'. 100 BOP, tr. W. Cypress & Bethel ss. Frac. Lawrence Pool.

24, NE NE SW. W. Leon Wright #5 Philip Lewis. Spd. 5-1-60. Comp. 6-8-60. TD 1740'. PB 1631'. 45 BOP. Cypress ss., top 1605'. Frac. Lawrence Pool.

24, SE SE NW. W. Leon Wright #6 Philip Lewis. Spd. 5-8-60. Comp. 6-15-60. TD 1660'. PB 1640'. 50 BOP. Cypress ss., top 1612'. Frac. Lawrence Pool.

36, SE NE SW. The Ohio Oil Co. #20 C. E. Buchanan AC#1. Spd. 5-31-60. Comp. 6-29-60. TD 1696'. PB 1670'. 107 BOP. Cypress & Paint Creek ss. Frac. Lawrence Pool.

4N, 13W

11, SE NE NW. W. Leon Wright #1 Leonard Legg. Spd. 4-25-60. Comp. 6-29-60. TD 1760'. 40 BOP. Cypress ss., top 1690'. Frac. Lawrence Pool.

5N, 13W

35, SE SE NW. Kelley, Conrad & Kaye #1 Bunyan. Spd. 4-14-60. Comp. 6-22-60. TD 1760'. PB 1600'. 12 BOP, 10 BW. Cypress ss., top 1490'. Frac. Lawrence Pool.

MACOUPIN COUNTY

7N, 7W

15, 575' from N. line, 530' from E. line, SE NW. Joseph Kesl #1 Kirkwood. Loc. 6-29-60. WN (Staunton West Pool).

10N, 6W

2, SE NW SE E & G Drlg. Co. #1 E. Malham. SD, TD 576' 6-29-60. Spd. 7-6-59. WF.

MACOUPIN COUNTY (continued)

10N, 6W

11, NW NW NE. E & G Drlg. Co. #1 Carlinville Nat'l. NR 6-29-60. Spd. 5-27-59. WF.

12N, 7W

14, NW SE NE. Stewart Oil Co. #1 Clarence Edwards. Spd. 6-2-60. Comp. 6-15-60. TD 1496'. D&A. Silurian ls., top 1445'. WF.

MADISON COUNTY

6N, 7W

20, 693' from S. line, 1052' from E. line, NE. Homeier & Weber #2 E. Myers TD 1500', SD 6-29-60. Spd. 3-17-59. WF.

20, 533' from S. line, 265' from E. line, SW NE. Weber & White #3 Meyers. Loc. 6-29-60. WF.

MARION COUNTY

1N, 1E

19, 462' from S. line, 985' from W. line, SW NW. G. Stoker #1 E. Wingo. Spd. 11-6-59. Comp. 6-15-60. TD 795'. PB 786'. 2 BOP. Pennsylvanian ss., top 775'. Frac. Centralia Pool.

1N, 4E

33, W/2 NE SW. Perrine & Perrine #3 A. Soger. Spd. 6-8-60. TD 2846'. D&A. Ste. Genevieve ls., top 2805'. Exchange East Pool.

2N, 1E

18, NE SW NE. Summerlea Inc. #1 C. W. Heinzmann. Spd. 6-22-60. Comp. 6-29-60. TD 1612'. D&A. Bethel ss., top 1601'. WN (Sandoval West Pool).

4N, 1E

19, SE SE NE. Beeson Oil #3 H. Carter. Spd. 4-20-60. Comp. 6-15-60. TD 1448'. 14 BOP, 50 BW. Bethel ss., top 1442'. Frac. Patoka Pool.

19, NE NE SE. Beeson Oil Co. #5 M. Malan. Spd. 5-1-60. Comp. 6-8-60. TD 1455'. 60 BOP. Bethel ss., top 1450'. Patoka Pool.

20, NW SW SW. Beeson Oil Co. #1 I. K. Jennings. Spd. 5-4-60. Comp. 6-22-60. TD 1450'. 15 BOP. Bethel ss., top 1145'. Patoka Pool.

MC DONOUGH COUNTY

7N, 3W

22, 930' from S. line, 1100' from E. line, NW. Gene Stoker #1 Griggs. Spd. 5-7-60. Comp. 6-15-60. TD 930'. D&A. Trenton ls., top 825'. WF.

MONTGOMERY COUNTY

7N, 4W

12, NW SE NW. Hassi Oil Co. #1 B. T. Poynter. Spd. 5-27-60. Comp. 6-22-60. TD 911'. D&A. Ste. Genevieve ls., top 897'. WN (Panama Pool).

10N, 1W

31, SE SW SE. Baughman & Osborne #1 Hastings. Spd. 6-2-60. Comp. 6-22-60. TD 2752'. D&A. Silurian ls., top 2708'. WF.

MORGAN COUNTY
15N, 11W
3, SE SE SE. Eugene C. Byers #1 Elmer King. Loc. 6-29-60. WF.

PERRY COUNTY
5S, 4W
35, NE NE NE. E. F. Moran, Inc. #1 Schwarz Comm. Spd. 6-5-60. Comp. 6-22-60. TD 1540'. D&A. Ste. Genevieve ls., top 1484'. WF.

PIKE COUNTY
3S, 4W
350' from N. line, 550' from W. line, SW. Ray F. Starr #1 E. D. Kurfman. Rng. 5" Csg. 458' 6-29-60. Spd. 6-22-60. WF.

4S, 3W
20, NW NE NW. Bloyd & Callihan #1 Birch. D&A (CDU) 6-29-60. Spd. 6-16-60. WF.

POPE COUNTY
13S, 5E
24, NW NW NE. R. L. Minton #1 Minton-Baker. D&A (CDU) 6-29-60. WF.

13S, 6E
31, 42' from N. line, 557' from E. line, SW NE SW. Vick & Waite Oil Co. #1 Hillis Clanahan. NR 6-29-60. Spd. 10-5-59. WF.

31, 222' from N. line, 330' from W. line, SW SE. Vick & Waite Oil Co. #1 Hal V. Trevillion. NR 6-29-60. WF.

14S, 6E
21, 230' from S. line, 202' from E. line, NW. Vick-Waite Oil Co. #1 Perry Chaney. NR 6-29-60. WF.

15S, 7E
32, NW NE NE. Fitch Bros. #1 J. H. Lewis. Loc. 6-29-60. WF.

PULASKI COUNTY
14S, 1W
4, NW NW NE. Earl W. Lingle #1 Earl Atherton. NR 6-29-60. WF.

RANDOLPH COUNTY
4S, 5W
15, SW SW NE. H. F. G. Inc. #1 Ken Auld. Drlg. 900' 6-29-60. Spd. 6-5-60. WN (Tilden Pool).

5S, 5W
9, NE NE SW. Dean F. Smith Jr. #1 L. W. Wilson. Loc. 6-29-60. WN (Sparta South Pool).

RICHLAND COUNTY
4N, 9E
20, NW SW NE. M. C. Milam #1 D. Weidner. Drlg. 2400' 6-29-60. Spd. 6-24-60. WN (Passport South Pool).

ST. CLAIR COUNTY

1S, 7W

30, 330' from N. line, 385' from W. line, SE NW. O. R. Shull #1 O. Klopmeyer. Drlg. 349' 6-29-60. Spd. 5-18-60. WN (Freeburg Pool).

2S, 7W

15, 990' from N. line, 330' from E. line, SE. Carl Wilson #1 Gross. Drlg. 408' 6-29-60. Spd. 6-16-60. WN (Freeburg Pool).

SALINE COUNTY

7S, 7E

20, NW NW NW. Toto Gas Co. #1 T. R. Porter. Loc. 6-29-60. WN (Broughton South Pool).

8S, 5E

30, SE SE SE. Louis Kapp #1 R. G. Bond. Spd. 5-4-60. Comp. 6-29-60. TD 3045'. D&A. Ste. Genevieve ls., top 2985'. WN (Harco Pool).

8S, 6E

27, E/2 NW NE. R. W. Portis #1 Wesley. Spd. 6-17-60. Comp. 6-29-60. TD 2050'. D&A. Waltersburg ss., top 2028'. WN (Raleigh South Pool).

8S, 7E

16, NE SW NE. Walker Drlg. Co. #1 Claude McDaniel-Westbrook. D&A (CDU) 6-29-60. Spd. 6-11-60. Eldorado Consol. Pool.

SANGAMON COUNTY

14N, 4W

29, NW SE NW. Farrar Drlg. Co. #1 M. S. Connelly. Spd. 5-29-60. Comp. 6-8-60. TD 1794'. D&A. Silurian ls., top 1735'. WN (New City Pool).

15N, 3W

12, SE NW SW. Dwight Beckham #1 John George. Spd. 7-1-59. Comp. 6-15-60. TD 1905'. D&A (SO). Silurian ls., top 1798'. WN (Roby Pool).

12, 480' from N. line, 380' from W. line, NE SW. Dwight Beckham #1 Marvin. D&A (CDU) 6-29-60. Spd. 6-4-60. WF.

15N, 4W

20, SE SW SE. A. E. DeFratis & Assoc. #1 Herndon Hrs. Comm. Spd. 6-11-60. Comp. 6-22-60. TD 1650'. D&A. Silurian ls., top 1575'. Springfield East Pool.

21, NW SW SW. R. H. Troop #2 F. L. Clark. Spd. 3-6-60. Comp. 6-22-60. TD 1591'. 7 BOP, 170 BW. Silurian ls., top 1580'. Frac. Springfield East Pool.

28, NW NW SW. Atkins & Hale #1 Possum Trot Comm. Loc. 6-29-60. WN (Springfield East Pool).

32, NW NW SW. George McClelland #1 C. J. Jacobs. Spd. 5-6-60. Comp. 6-15-60. TD 1665'. D&A (SO). Silurian ls., top 1631'. Frac. WF.

SANGAMON COUNTY (continued)

15N, 5W

12, 696' from N. line, 330' from E. line, NW. Holvey Drlg. Co. #1 Fun Valley Farm. Loc. 6-29-60. WF.

SCHUYLER COUNTY

1N, 2W

10, 330' from S. line, 850' from E. line, NE SE. Payne, Elas & Pape #1 Black. Loc. 6-29-60. WF.

28, SE SE NW. R. L. Russell #1 Ivan Pearson. Spd. 6-4-60. Comp. 6-15-60. TD 634'. D&A. Maquoketa sh., top 625'. WF.

35, NE SW NW. Ralph Payne & G. B. Oil Co. #1 Stanley Orr. Loc. 6-29-60. WF.

2N, 1W

8, 330' from N. line, 1090' from E. line, NW. N. N. Vann #1 Ritchey. Loc. 6-29-60. WF.

2N, 2W

9, SE SW NE. Warren Wright #1 Bankes. TD 672' 6-29-60. Spd. 6-3-60. WF.

9, 310' from N. line, 330' from W. line, SE NE. Warren E. Wright #1 Bowers. Loc. 6-29-60. WF.

9, NE SW SE. Pal Oil Walker. Spd. 4-25-60. Comp. 6-29-60. TD 677'. 14 BOP, 3 BW. Devonian ls., top 660'. Acid. DISCOVERY OF RUSHVILLE NORTHWEST.

17, NE NE SW. Robert W. Lichtenberger #1 Utter et al. Spd. 6-7-60. Comp. 6-22-60. TD 636'. D&A. Maquoketa sh., top 630'. WF.

17, NE SW SW. Robert W. Lichtenberger #2 Utter et al. Loc. 6-29-60. WF.

3N, 1W

20, SW NE NW. Robert W. Lichtenberger #1 Prather. Spd. 5-9-60. Comp. 6-15-60. TD 702'. D&A. Silurian ls., top 691'. WF.

SCOTT COUNTY

13N, 12W

8, 220' from N. line, 90' from W. line, NE NW. Ralph O. Beck #1 Robert Brown. SD 90' 6-29-60. Spd. 6-20-60. WF.

11, 330' from S. line, 350' from W. line, NW SW. Wildcat Oil & Gas #1 Hester. Pits 6-29-60. WF.

16, 330' from S. line, 360' from E. line, NE NE. Wildcat Oil & Gas #1 Savage. Loc. 6-29-60. WF.

UNION COUNTY

11S, 1E

20, SW SE SW. Athene Dev. Co. #1 William Burpo. Loc. 6-29-60. WF.

12S, 1W

11, NE SW. Athene Develop. Co. #1 Clarence Webb. NR 6-29-60. WF.

WABASH COUNTY

1N, 12W

8, SW SW SE. Charles E. Carr #2 Lee Shaffer. Spd. 5-15-60. Comp. 6-22-60. TD 1525'. 25 BOP. Biehl ss., top 1506'. Allendale Pool.

15, NW SW SW. John M. Zanetis #1 Hawf Comm. Spd. 5-17-60. Comp. 6-29-60. TD 2051'. 35 BOP. Cypress ss., top 2039'. Allendale Pool.

15, 717' from S. line, 560' from W. line, NE. L. & M. Oil Co. #2 H. Robinson. Spd. 5-2-60. Comp. 6-8-60. TD 1518'. 12 BOP, 23 BW. Biehl ss., top 1497'. Shot. Allendale Pool.

28, 890' from N. line, 990' from W. line, SE. L. & M. Oil Co. #3 Roscoe Schaefer et al. Spd. 5-17-60. Comp. 6-8-60. TD 1284'. D&A (SO). Biehl ss., top 1280'. Allendale Pool.

1N, 13W

28, SW SW SW. Kelley, Conrad & Kaye #1 Newkirk. D&A (CDU) 6-29-60. Spd. 4-28-60. New Harmony Consol. Pool.

WASHINGTON COUNTY

1S, 3W

14, NW SE NW. Shulman Bros. #1 Schuette. Spd. 5-30-60. Comp. 6-22-60. TD 2790'. D&A. Dutch Creek ss., top 2730'. WF.

1S, 4W

12, SW SW NE. Jet Oil Co. #1 Tepe. D&A (CDU) 6-29-60. Spd. 6-20-60. WF.

1S, 5W

33, SW SE NE. Jack Houchins #1 Adolph Brockschmidt. Spd. 6-1-60. Comp. 6-22-60. TD 2205'. D&A. Silurian ls., top 2108'. WF.

2S, 2W

34, NW NW SE. C. R. Winn #1 Shotts. Spd. 5-31-60. Comp. 6-15-60. TD 1448'. D&A. Bethel ss., top 1428'. Beaucoup South Pool.

3S, 1W

23, SE SW SE. C. M. Faulkner #1 J. Grezechowiak. D&A (CDU) 6-29-60. Spd. 5-30-60. WF.

3S, 3W

34, NW NW SE. C. R. Winn #1 P. Smith Hrs. Spd. 6-3-60. Comp. 6-15-60. TD 1340'. D&A. Bethel ss., top 1294'. WN (Cordes Pool).

3S, 4W

9, NW SE SE. Jet Oil Co. #1 McClay. D&A (CDU) 6-29-60. Spd. 6-5-60. WF.

WAYNE COUNTY

1N, 5E

26, NE SE NW. G. E. Shoots #1 McElyea. Spd. 12-1-59. Comp. 6-15-60. TD 3085'. D&A (SO). Ste. Genevieve ls., top 2924'. WN (Johnsonville West Pool).

1N, 6E

2, SE SE SW. A. R. Smith & Milton Smith #1 Raymond Smith. D&A (CDU) 6-29-60. Spd. 6-4-60. WN (Johnsonville North Pool).

WAYNE COUNTY (continued)

2N, 9E

36, SW NW NE. Breuer & Curran Oil Co. #1 Cox. Loc. 6-29-60. WN (Calhoun South Pool).

1S, 7E

8, SE NE NW. R. K. Petro. Corp. #1 O. H. Holman. Spd. 6-6-60. Comp. 6-22-60. TD 3292'. D&A (SO). Ste. Genevieve ls., top 3234'. Clay City Consol. Pool.

1S, 9E

29, SW SE NE. National Assoc. Pet. #1 Ed Schantz, et al. Drlg. 3125' 6-29-60. Spd. 6-16-60. WN (Half Moon Pool).

2S, 6E

14, SE NW. Peake Pet. Co. #1 Feathers et al. Drlg. 4056' 6-29-60. Spd. 6-8-60. WN (Covington South Pool).

2S, 7E

21, C NE SE. Allen Beard #1 Walter G. Attebury. SDO, TD 5368' 6-29-60. Spd. 4-4-60. WN (Aden Consol. Pool).

2S, 9E

3, NE NE SW. Slagter Prod. Corp. #1 Phillip King "A". Loc. 6-29-60. WN (Goldengate North Consol. Pool).

WHITE COUNTY

3S, 10E

29, 330' from N. line, 380' from E. line, SE NE. Toto Gas Co. #1 Minita Trainor. Spd. 5-29-60. Comp. 6-15-60. TD 3341'. D&A. Ste. Genevieve ls., top 3215'. WN (Centerville North Pool).

4S, 9E

21, SE SW NE. E. A. Obering #1 Arnold Williams. D&A (CDU) 6-29-60. Spd. 6-12-60. WN (Sumpter North Pool).

31, SE NE SW. Toto Gas Co. #1 W. T. Gates. Spd. 5-26-60. Comp. 6-15-60. TD 3418'. D&A. Ste. Genevieve ls., top 3286'. WN (Trumbull Consol. Pool).

4S, 10E

29, NW NE NE. Slagter Prod Corp. #1-B Amanda Spencer. Drlg. 2581' 6-29-60. Spd. 6-23-60. WN (Sumpter East Pool).

4S, 14W

5, SE SW NE. James W. Hershberger #1 William E. Cox. Spd. 4-27-60. Comp. 6-8-60. TD 2961'. PB 2912'. 73 BOP. Ohara ls., top 2898'. Acid. New Harmony Consol. Pool.

5S, 8E

29, NW SE SW. Joe Dull #1 Homer Dickey. Spd. 5-19-60. Comp. 6-22-60. TD 3434'. D&A (SO). Ste. Genevieve ls., top 3317'. Enfield Pool.

WHITE COUNTY (continued)

5S, 9E

#1 Roser

6, SE NE NW. Cobra Oil & Gas Inc./ D&A (CDU) 6-29-60. Spd. 5-27-60. WN (Trumbull Consol. Pool).

17, SE NW SW. J. C. Wilson #1 P. E. Bingman et al. Temp. Abd. (SO) 6-8-60. Spd. 11-14-59. TD 3217'. PB 3185'. Aux Vases ss., top 3168'. Frac. Trumbull Consol. Pool.

32, C N/2 SE NE. Herndon Drlg. & Ashland #1-A Stephens. Spd. 6-1-60. Comp. 6-15-60. TD 3150'. D&A. Aux Vases ss., top 3134'. Roland Consol. Pool.

35, SE SW SW. Nat'l Assoc. Pet. #1 Benner Comm. Spd. 6-8-60. Comp. 6-22-60. TD 3230'. D&A. Ste. Genevieve ls., top 3112'. WN (Carmi Pool).

35, NW NW NE. Royal O & G Corp. #1 Robert Brown. D&A (CDU) 6-29-60. Spd. 6-8-60. Carmi Pool.

5S, 10E

32, SE NE SW. Nat'l Assoc. Pet. Co. #7 D. N. McQueen "A". Spd. 5-11-60. Comp. 6-15-60. TD 3074'. PB 2110'. 7 BOP, 50 BW. Degonia & Clore. Storms Consol. Pool.

6S, 8E

8, NW NW SW. Slagter Prod. #1 R. Williams. Spd. 5-27-60. Comp. 6-15-60. TD 3347'. D&A (SO). Ste. Genevieve ls., top 3202'. WF.

6S, 9E

4, SW SW NE. Nat'l Assoc. Pet. #1 H. L. Pyle. Drlg. 2450' 6-29-60. Spd. 6-23-60. WN (Roland Consol. Pool).

35, SW SE NE. Mike Beeler #1 Poole. Drlg. 1800' 6-29-60. Spd. 6-18-60. WN (Harold Consol. Pool).

WHITESIDE COUNTY

21N, 3E

25, 990' from S. line, 330' from W. line, NE. A. A. Potter #1 Holcomb. SD 1035' 6-29-60. Spd. 8-11-59. WF.

OLD WELLS REWORKED

CHRISTIAN COUNTY
12N, 2W
27, 983' from S. line, 330' from E. line, SE. Bridgeport Drlg. Co. #1 J. Klinefelter (was #1 Johnson). Comp. 6-15-60. OTD 3112'. D&A. Trenton ls., top 3004'. WF. Formerly D&A.

CLINTON COUNTY
2N, 2W
6, NE NW NE. A. Schierman #1 M. Dierkemper. WOC 5" 6-29-60. WN (Carlyle Pool). Formerly D&A.

GALLATIN COUNTY
9S, 8E
10, NW NW NE. J. E. Carter (was S. L. Dedman) #1 Hamilton. WOC 6-29-60. WF. Formerly D&A.

HAMILTON COUNTY
6S, 5E
23, SE SE NE. Joe Simpkins (was Whisenant & Trenchard) #3 J. D. Lockwood (was #8). Comp. 6-22-60. TD 3117'. (OTD 3174'). 12 BOP. Aux Vases ss., top 3093'. Dale Consol. Pool. Formerly D&A.

JEFFERSON COUNTY
1S, 1E
8 NW SW NE. C. House & J. Gholson (was Nat'l. Assoc.) #1-B Hartley. POP 6-29-60. WN (Cravat West Pool). Formerly D&A.

1S, 4E
18, NW NE SE. Kenneth Bell #1 Knauss Hrs. Comp. 6-22-60. TD 2854'. (OTD 2773'). 30 BOP. St. Louis ls., top 2812'. Divide East Pool. Formerly a producer.

LAWRENCE COUNTY
2N, 11W
17, 990' from S. line, 330' from W. line, SW NW. R. Pursley (was Harold Brinkley) #1 DeBouef. Junked Hole 6-29-60. TD 2010'. Ste. Genevieve ls., top 1959'. Lawrence Pool. Formerly D&A.

5N, 13W
35, SE NE SW. Don H. Baldwin Inc. (was L. D. Legg) #1 S. S. Nuttall Hrs. Comp. 6-15-60. TD 1678'. 35 BOP, 20 BW. Cypress ss., top 1474'. Frac. Lawrence Pool. Formerly D&A.

MC DONOUGH COUNTY
4N, 3W
33, SE SE NW. A. M. Scroggin (was Charles Watters) #1 United Electric Coal Co. (was #1 Harold Twidwell). WOST 6-29-60. WF. Formerly D&A.

MADISON COUNTY
6N, 7W
20, 1147' from S. line, 1089' from E. line, SE. Eric P. Weber #1 Krukeberg. Loc. 6-29-60. WF. Formerly D&A.

MOULTRIE COUNTY
15N, 5E
22, 990' from N. line, 400' from W. line, SE. Harold C. Sanders #1 Lyle Harrison. Comp. 6-22-60. TD 4337'. D&A. Knox dol., top 4205'. WF. Formerly D&A.

RICHLAND COUNTY
4N, 10E
32, 330' from S. line, 360' from E. line, SE NE. Black & Black (was John Lehwaldt) #1 E. J. Wilson. Prod. (CDU) 6-29-60. WN (Olney Consol. Pool). Formerly D&A.

WASHINGTON COUNTY
3S, 5W
31, NE NW SE. W. F. Seiglar #1 W. Graham. NR 6-29-60. WF. Formerly temp. abd.

WINNEBAGO COUNTY
44N, 2E
24, SW NW NW. Ivan A. Seele et al. #1 Seele. Drlg. 3150' 6-29-60. WF. Formerly a junked hole.

PRODUCING WELLS PLUGGED - MAY 4 to JUNE 11, 1960*

Data furnished by Department of Mines and Minerals, Springfield, Illinois

Company	Farm and Well Number	Location	Total Depth in Feet	Date Plugged	Pool Name
		CHRISTIAN COUNTY			
James Jordan,	Shephard #1	NE SW NE, 21-15N-1W	1918	6-4-60	Mt. Auburn Consol.
Henson Drilling Co.,	Baughman #1	NE NW NW, 9-14N-2W	1918	5-14-60	" " "
Schaefer Oil Co.,	Carls #1-8	NW SW SW, 5-14N-2W	1928	5-10-60	" " "
		CLARK COUNTY			
W. L. Dickens,	Emma Smith #11	NW NW NW, 14-9N-14W	559	6-4-60	Johnson No.
		CLAY COUNTY			
Breuer-Robison Oil Co.,	Chandler-Matthews Comm. #1	NE NW SE, 18-3N-7E	3017	5-21-60	Sailor Springs Cons.
East Central Dev. Co., Inc.,	Patridge #1	S/2 SE NE, 2-3N-7E	2995	6-11-60	" " "
Gulf Oil Corp.,	South Stanford Unit #A-1-W	NE SE SE, 8-2N-7E	2988	5-17-60	Stanford So.
" " " .,	" " " #B-3	NW SW SW, 9-2N-7E	3100	5-13-60	" "
		COLES COUNTY			
Kuykendall Drlg. Co.,	Edmund Dailey #2	NE NE SW, 4-13N-7E	1875	5-7-60	Cooks Mills Consol.
Thomas C. Rappe,	George Taylor #1	NE NW SE, 8-13N-7E	1975	5-12-60	" " "
E. L. Gatewood,	Harry #1	NW NW SW, 30-14N-8E	1847	5-6-60	" " "
		CRAWFORD COUNTY			
K. E. Bush,	Lee Wilkin #3	NE SE NE, 2-8N-14W	813	6-3-60	Bellmar
Ross Wyman,	Earl Simond #2	SW SE NE, 34-6N-12W	1098	5-31-60	Main Cons.
M. C. Milam,	H. D. Birkshire #1	350'SL, 380'WL, SE SW, 4-5N-12W	1563	5-21-60	" "
Black & Black Oil Co.,	Stella Furman #1	NE SW NW, 6-6N-12W	1750	5-25-60	" "
The Ohio Oil Co.,	J. H. Wasson #11	160'NL, 120'WL, SE NE, 21-6N-13W	1007	5-4-60	" "
Mahutska Oil Co.,	P. Miller #2	200'SL, 200'EL, NE, 15-6N-13W	991	5-23-60	" "
The Ohio Oil Co.,	J. H. Wasson #12	580'NL, 130'EL, SE NE, 21-6N-13W	1018	4-27-60	" "
" " " " ,	" " " #18	150'SL, 140'EL, SE NE, 21-6N-13W	970	5-11-60	" "
Forest Oil Corp.,	J. A. Stifle #4	110'NL, 450'WL, SE SE, 8-7N-13W	950	5-4-60	" "
Mahutska Oil Co.,	E. Sears #2	200'NL, 700'EL, SE SW, 14-6N-13W	955	5-31-60	" "

* Includes some wells plugged earlier but not previously reported.

PRODUCING WELLS PLUGGED - MAY 4 to JUNE 11, 1960 (Continued)

Company	Farm and Well Number	Location	Total Depth in Feet	Date Plugged	Pool Name
		CRAWFORD COUNTY (continued)			
Mahutska Oil Co.,	E. M. Sears #1-B	200'NL, 200'WL, SW NW, 14-6N-13W	935	6-7-60	Main Cons.
		DOUGLAS COUNTY			
O. C. Potts,	Helmuth #1	NW NW SE, 13-14N-7E	1785	5-6-60	Cooks Mills Consol.
" " " ,	" #2	SE SW SE, 13-14N-7E	1785	5-9-60	" " "
" " " ,	" #3	NE SW SE, 13-14N-7E	1793	5-6-60	" " "
" " " ,	" #5	NE NW SE, 13-14N-7E	1797	5-7-60	" " "
		EDWARDS COUNTY			
Calvert Drlg. Inc.,	Yonaka #1	334'NL, 330'EL, SE, 6-1N-11E	3252	5-14-60	Parkersburg Cons.
W. H. Baers,	Boewe #1	NW NW SW, 31-2N-14W	3106	5-23-60	" " "
		FAYETTE COUNTY			
Reiss-Coslet,	W. Smail #1-A	400'SL, 330'EL, NE SE, 25-6N-2E	1918	5-18-60	St. James
		FRANKLIN COUNTY			
J. W. Nenhall,	Adams #2	NW SW NE, 36-5S-2E	2832	5-16-60	Benton No.
Will I. Lewis,	Stalcup #3	NE NE SW, 19-5S-3E	2963	6-7-60	Whittington
		GALLATIN COUNTY			
Charles K. Jones,	Clarence Mills #1	SW SW SW, 4-8S-9E	2977	5-31-60	Herald Cons.
Nat'l. Assoc. Pet. Co.,	Emil Meyer #1	NE NE SW, 36-7S-8E	3012	5-22-60	Omaha East
		HAMILTON COUNTY			
Calvert Drlg. Inc.,	Robert Rawls #1	NE NE SE, 1-4S-5E	4389	6-10-60	Belle Prairie W.
Nat'l. Assn. Pet. Co.,	Louise Morey, #1	E/2 SE SW, 10-6S-5E	3340	5-24-60	Dale Cons.
Delwood Oil Co.,	McPeak #1	SW NE NW, 16-6S-7E	3232	6-1-60	" "
		LAWRENCE COUNTY			
Tekoil Corp.,	Klinger #2	660'SL, 90'EL, SE, 14-4N-12W	1711	5-8-60	Lawrence
" " ,	" #1	NW NE NE, 14-4N-12W	1688	5-24-60	"
Brewer-Robinson,	Charles B. Nuttall #1	NW SW NW, 30-5N-12W	1656	6-8-60	"
P. T. Sutphin,	Griggs et al. #1	1039'SL, 320'WL, SW, 9-3N-12W	1645	6-11-60	"
A. W. Rea,	John Jordan #3	NW NE SW, 5-2N-11W	1643	5-12-60	"

PRODUCING WELLS PLUGGED - MAY 4 to JUNE 11, 1960 (Continued)

Company	Farm and Well Number	Location	Total Depth in Feet	Date Plugged	Pool Name
		LAWRENCE COUNTY (continued)			
Arnett Drlg. Co.,	H. H. Brown #1	330'SL, 350'EL, SE, 3-3N-12W	1855	5-12-60	Lawrence
Ohio Oil by assignment,	H. H. Gould #20	SE SE NE, 34-3N-12W	1684	5-10-60	"
James R. Poole,	Jos. Gray #27	230'NL, 330'EL SE SE, 34-3N-12W	1691	5-20-60	"
C. E. Gibson,	Isaac Boyd #18	180'SL, 230'WL NE NW, 30-4N-12W	1669	6-2-60	"
The Ohio Oil Co.,	Oliver Baltzell #17	200'NL, 200'WL, SE NW, 30-4N-12W	1669	5-13-60	"
John J. Oslager,	Shick #1	NW SE SW, 16-3N-13W	2791	5-20-60	Sumner So.
		MARION COUNTY			
Strum-King,	Kotvax hiers #1	264'SL, 610'WL, SW NW, 36-4N-2E	2100	5-17-60	Alma
The Texas Co.,	L. O. Myers B-3	SE SE NE, 3-1N-1E	3350	5-20-60	Raccoon Lake
" " " ,	E. G. Franke #2	SW SW SE, 3-1N-1E	1670	5-18-60	" "
" " " ,	G. Griner #3	NE SW NE, 3-1N-1E	1661	5-18-60	" "
" " " ,	M. J. Bryant Comm. #1	SE SW SE, 4-1N-2E	2123	5-17-60	Salem Consol.
		MONTGOMERY COUNTY			
Reiss & Coslet,	Brehm #1	40'NL, 330'EL, SE NW SE, 31-11N-5W	578	5-13-60	Waggoner
		RICHLAND COUNTY			
The Illinois Casing Pulling Co.,	Lawrence Byram #1	SW SE SW, 20-2N-14W	3128	5-25-60	Parkers burg Cons.
Calvert Drlg., Inc.,	V. H. Yonaka #1	332'SL, 660'EL, NE NE, 21-2N-14W	3095	6-7-60	Parkers-burg Cons.
" " " ,	Calvert L. Jordon #1	NW NE NE, 25-3N-10E	3210	6-4-60	Ritter
		SANGAMON COUNTY			
M & N Oil Co.,	J. Warrington #1-A	NE NE SW, 24-14N-5W	1682	5-12-60	Glenarm
Dwight Beckham,	Thornton #1	660'SL, 330'WL NE NE, 3-15N-3W	1786	5-16-60	Roby
		SHELBY COUNTY			
W. H. Sloan,	Cutler #1	150'SL, 150'EL SE NE, 12-10N-2E	1724	6-2-60	Lakewood
Paul Doran,	Glick #1	NE SE SE, 12-10N-2E	1746	5-24-60	"
" " ,	" #2	SE SE SE, 12-10N-2E	1726	5-25-60	"
Coral H. Brooks,	Doner B-2	SE NE SE, 12-10N-2E	1741	5-27-60	"

PRODUCING WELLS PLUGGED - MAY 4 to JUNE 11, 1960 (Continued)

Company	Farm and Well Number	Location	Total Depth in Feet	Date Plugged	Pool Name
		WASHINGTON COUNTY			
Eddie Self,	Joe Polek #1	NE NW SW, 32-2S-4W	2350	5-13-60	Elkton
		WAYNE COUNTY			
Frank L. Strickland,	Post #1	SW SW SW, 14-1N-7E	3150	5-31-60	Clay City Consol.
McCollum & Kincaid,	Fred Wells #1	NW NW NW, 11-1N-8E	3210	5-19-60	" " "
General American Oil Co.,	Beck C-2	C SE NE, 19-1S-7E	3295	6-10-60	" " "
Jack Inglis Oil Prop.,	Jones #2	N/2 NW NW, 36-1N-8E	3727	4-27-60	" " "
Don Slape,	R. E. Thompson #5	NE SW NW, 26-2N-7E	2956	5-9-60	" " "
Keystone Oil Co.,	Hampton #1	SE NE NW, 26-1S-5E	3166	5-14-60	Keensville

DRY HOLES PLUGGED - MAY 4 to JUNE 11, 1960*

Data furnished by Department of Mines and Minerals, Springfield, Illinois

Company	Farm and Well Number	Location	Total Depth in Feet	Date Plugged	Wildcat or Pool Name
		ADAMS COUNTY			
Ray F. Starr,	Vernon Allen #1	340'NL, 340'EL, NE NW, 1-2S-5W	760	5-23-60	Keller-ville
" "	" , Donley #7	SW NW NW, 1-2S-5W	670	5-23-60	"
T & T Developers,	Klinner #1	NW NW NW, 12-1N-5W	718	5-18-60	Wildcat
Four States Oil & Gas,	Lierly #2	331'SL, 1004'EL, SW, 35-1S-5W	668	5-19-60	"
		BOND COUNTY			
Clyde Bassett,	Harnetiaux #1	365'SL, 1650'EL, SW, 18-4N-2W	1145	6-5-60	"
Farrar Drlg. Co.,	Springman #1	NW NW NW, 36-7N-4W	2109	5-22-60	"
		BROWN COUNTY			
James R. Yakle,	Carpenter #4	NE NE SE, 8-2S-4W	683	5-4-60	Siloam
" " " ,	" #3	SE NE SE, 8-2S-4W	942	5-12-60	"
Gulf Oil Corp.,	Della Childers #1	SW SW NW, 9-2S-4W	664	6-3-60	"
Athene Dev. Inc.,	Newenham #1	SW NW NW, 7-2S-3W	690	6-1-60	Wildcat
B. A. Huffman,	Surratt #1	SE SW NE, 7-2S-3W	640	5-24-60	"
Bock & Buck,	Clara Orr #1	400'SL, 330'EL, SW SW, 26-2S-4W	945	5-14-60	"
Higgins Oil Co.,	Lawrence Dunn #1	NE NW NW, 11-1N-3W	505	5-21-60	"
Henry P. Smith,	O'Connor #1	SW NW SE, 16-1N-3W	750	6-3-60	"
Ed. Husted,	Husted #1	NE NE SW, 20-1N-3W	790	6-2-60	"
George McClelland,	Bowen #1	SE SE NW, 33-1N-4W	700	5-20-60	"
William O. Hill,	Hollemdeak #1	SW NW SW, 15-1S-2W	589	5-16-60	"
John J. Tracy,	Lehne #1	NW SW NW, 29-1S-3W	667	5-26-60	"
Henry Mosbacher, Sr.,	Manny Heirs #1	1213'SL, 660'EL, SE NE, 5-1S-4W	1069	6-2-60	"
Charles Measley,	Joe McNeff #1	SE SE SE, 32-1S-4W	675	5-18-60	"
		CHAMPAIGN COUNTY			
Lowell Estes,	Wiley Estes #1	890'SL, 380'WL, SW SE, 19-21N-8E	722	6-1-60	"
		CHRISTIAN COUNTY			
Reeter & Hirstein,	R. Marshall #1	NE SW NE, 28-15N-1W	1958	6-7-60	Mt. Auburn Consol.
James Jordan,	Ryan #1	SW SW NE, 23-15N-2W	1908	6-4-60	" " "

* Includes some wells plugged earlier but not previously reported.

DRY HOLES PLUGGED - MAY 4 to JUNE 11, 1960 (continued)

Company	Farm and Well Number	Location	Total Depth in Feet	Date Plugged	Wildcat or Pool Name
		CHRISTIAN COUNTY (continued)			
James Jordan,	Mulberry #1	NE SW SW, 20-15N-1W	1930	5-26-60	Mt. Auburn Consol.
R. H. Troop,	Morrell #1	SE SE SE, 4-11N-1W	2676	5-19-60	Wildcat
O. L. Henson,	Daniels #1	SW SE NW, 23-15N-1W	1950	5-13-60	"
C. B. Mansfield,	Bliler #1	E/2 SE SE, 14-15N-1W	1936	6-3-60	"
Marvin T. Deckert,	Blair #1	330'SL, 550'WL, NW, 29-15N-2W	1890	5-25-60	"
		CLAY COUNTY			
V. S. & S. Drlg. Co., Inc.,	Clarence Stumeier #1	NW NW SW, 2-5N-6E	2852	5-11-60	Hord
" " " " " " " ,	Sumner VanDyke #1	SE SE SE, 3-5N-6E	2886	5-11-60	"
" " " " " " " ,	Frank Barnick #1	NW NW NW, 11-5N-6E	2791	5-12-60	"
Ivan White,	Colclasure #1	380'SL, 330'EL, NW SW, 23-3N-5E	4732	6-6-60	Kenner W.
C. R. Winn,	Barbee-Hayes Comm. #1	NW NW SW, 11-4N-6E	2897	5-29-60	Louisville North
Pep Drlg. Co.,	Sunderman #1	NW SW NW, 2-4N-7E	2948	5-30-60	Sailor Springs Consol.
Arthur Schroll,	James C. Franklin #1	SW SE SW, 35-4N-7E	3585	5-13-60	" " "
Albert Gentles,	Shields #1	NE NW SE, 23-5N-7E	2904	5-19-60	" " "
Keystone Oil Co.,	Woomer #1	SE SE SW, 2-2N-5E	2937	5-27-60	Xenia E.
" " " ,	" Comm. #1	330'SL, 590'EL, NW NE, 11-2N-5E	2850	5-24-60	" "
March Drlg. Co.,	C. Workman et al. Comm. #1	SE SW NE, 28-5N-8E	3127	6-2-60	Wildcat
		CLINTON COUNTY			
Beeson Oil Dev. Co.,	Nettemeyer #1	330'SL, 1715'EL, SW, 31-3N-2W	1380	5-16-60	"
C. F. Bertinetti,	Ketterer #1	SW NE SE, 17-3N-3W	950	5-17-60	"
		COLES COUNTY			
Kuykendall Drlg. Co.,	Mercer #5	SE SW SW, 34-14N-7E	1848	5-10-60	Cooks Mills Consol.
		CRAWFORD COUNTY			
Kenneth R. Freed,	Ralph Kirk #1	SE SW NW, 30-7N-12W	1250	5-23-60	Main Cons.
Richland Oil Corp.,	Brines-Summers #1	NW NW SW, 25, 6N-11W	1088	5-8-60	Wildcat
		EDGAR COUNTY			
Mt. Carmel Drlg. Co.,	S.A. Barrett #1	SE SW SE, 23-15N-11W	1903	6-7-60	"

DRY HOLES PLUGGED - MAY 4 to JUNE 11, 1960 (continued)

Company	Farm and Well Number	Location	Total Depth in Feet	Date Plugged	Wildcat or Pool Name
		EDGAR COUNTY (continued)			
Mt. Carmel Drlg. Co.,	Link #1	SE SE SE, 13-14N-12W	2154	6-1-60	Wildcat
		FAYETTE COUNTY			
R. H. Troop,	Nellie J. Dravantz #1	NE NW SE, 36-5N-4E	2695	6-1-60	"
		FRANKLIN COUNTY			
Louis Kapp,	Mack McCreery #1	NW SW SW, 15-7S-4E	3148	6-7-60	Thompson-ville North
		GALLATIN COUNTY			
The Pure Oil Co.,	C. B. Young #1	365'SL, 357'EL, NE NE, 9-9S-10E	2980	5-24-60	Ab Lake So.
Kelley, Conrad & Kaye,	Glover #1	NW SE NW, 10-8S-8E	1922	5-23-60	Wildcat
		HAMILTON COUNTY			
R. Dwight Witherspoon,	M. Parks #1	SW SE SW, 35-6S-5E	3425	5-27-60	Dale Cons.
Amos S. Wood,	McPeak #2	NE NE NW, 16-6S-7E	3250	5-5-60	" "
G. L. Reasor,	M. S. Davis #1	330'NL, 630'EL, NW NE, 4-7S-6E	3222	5-14-60	Walpole
Lawrence W. Dye,	Ollie Hicks #1	SW NE SE, 35-5S-7E	3281	5-28-60	Wildcat
		HENDERSON COUNTY			
William H. Krohn,	Anderson #1	NE NE NE, 6-8N-4W	900	5-9-60	"
		JASPER COUNTY			
M. L. VanFossan,	Hunt #14	SE NW SE, 31-6N-10E	2907	5-9-60	Clay City Consol.
Kenneth C. Bell,	O. J. Milliam #1	SW NW SE, 2-5N-10E	2961	6-1-60	Ste. Marie West
M. L. VanFossan,	Rogers #1	SE NE NE, 21-7N-10E	2803	5-24-60	Wildcat
		LAWRENCE COUNTY			
William Zuhone, Jr.,	Treadway #1	NE NW NE, 32-3N-11W	1884	5-16-60	Lawrence
Hoagland Drlg. Co.,	Harry J. Griesemer #1	SE NW SE, 33-4N-12W	1148	5-20-60	"
		MARION COUNTY			
Theodore R. Lindsay,	Clara Langenfield #1-B	NE NE NW, 5-3N-1E	1489	5-27-60	Patoka So.
		MONTGOMERY COUNTY			
Hassi Oil Co.,	B. T. Poynter #1	NW SE NW, 12-7N-4W	911	6-3-60	Wildcat
		MORGAN COUNTY			
G. E. Mason,	Lawrence Flynn #1	NE NE NE, 11-15N-10W	394	5-12-60	"

DRY HOLES PLUGGED - MAY 4 to JUNE 11, 1960 (continued)

Company	Farm and Well Number	Location	Total Depth in Feet	Date Plugged	Wildcat or Pool Name
		PIKE COUNTY			
T & T Developers,	Lena Orr #2	SE SE NW, 9-3S-4W	540	5-9-60	Wildcat
		POPE COUNTY			
Robert L. Minton,	Minton Baker #1	NW NW NE, 24-13S-5E	610	5-27-60	"
		RANDOLPH COUNTY			
Kewanee Oil Co.,	Gerlack #1	SE NW NW, 33-4S-5W	1270	5-28-60	"
		RICHLAND COUNTY			
The Pure Oil Co.,	Wakefield A-19	SE SW NW, 26-4N-9E	2621	5-20-60	Clay City Consol.
Perry Fulk,	Gibson #2-A	NE SE NE, 33-3N-9E	3072	6-8-60	" " "
" " ,	W. Zimmerly #1	SW NE SE, 30-4N-11E	3233	5-23-60	Wildcat
		ST. CLAIR COUNTY			
J. E. Hoskins,	Henry Muehlherr #1	SW SE NE, 30-1S-7W	425	5-18-60	"
		SALINE COUNTY			
Louis Kapp,	R. E. Bond #1	SE SE SE, 30-8S-5E	3039	5-21-60	"
		SANGAMON COUNTY			
Morgan & Wilkening Oil Co.,	Geo. Monler #1	NW NE NW, 32-15N-4W	1670	6-3-60	"
Atkins & Hale,	A. L. Larson #1	SE SE SE, 20-14N-4W	1772	5-11-60	"
Farrar Drlg. Co.,	Connelly #1	NW SE NW, 29-14N-4W	1793	6-1-60	"
		SCHUYLER COUNTY			
Partlow & Cochonour,	Flynn #1	NW NE SW, 33-2N-3W	628	5-24-60	"
		SCOTT COUNTY			
Theodore Evans,	Theodore Evans #1	SW SE SE, 2-13N-13W	547½	5-17-60	"
		WASHINGTON COUNTY			
Jet Oil Co.,	McClay #1	NW SE SE, 9-3S-4W	1332	6-14-60	"
C. M. Faulkner,	John Grzechowiak #1	SE SW SE, 23-3S-1W	445	6-2-60	"
		WAYNE COUNTY			
Everett Savage,	Theron Sprague #1	C NE NE, 4-3S-7E	5389	5-19-60	Aden Cons.
F. Williams,	F. Williams #1	NW SE SW, 24-2N-8E	3043	6-6-60	Clay City Cons.
Theodore Lindsay,	Robert Greenwalt #1	NE SW SE, 31-1N-5E	2856	5-5-60	Coil North
" " ,	Kelly Coil Unit #1	970'SL, 330'EL, NE SW, 31-1N-5E	2949	5-18-60	" "
Raymond Smith,	Raymond Smith #1	NW SE SW, 2-1N-6E	3332	6-11-60	Wildcat

DRY HOLES PLUGGED - MAY 4 to JUNE 11, 1960 (continued)

Company	Farm and Well Number	Location	Total Depth in Feet	Date Plugged	Wildcat or Pool Name
		WHITE COUNTY			
Toto Gas Co.,	C. S. Austin #1	NW SE SE, 22-6S-9E	3092	5-22-60	Storms Consol.
Nat. Assoc. Pet. Co.,	Henry Golden "A" #1	SW NE NW, 9-7S-9E	3124	5-28-60	Wildcat
Cobra Oil & Gas, Inc.	Roser #1	SE NE NW, 6-5S-9E	3352	6-9-60	"

ABBREVIATIONS USED IN THIS REPORT

Abd.--Abandoned
BOF--Barrels of oil flowing
BOP--Barrels on pump
BW--Barrels of water
C--Center
CDU--Completion data unreported to be given when available
CO--Cleaning out
Comp.--Completed
COTD--Clean-out total depth
Crg.--Coring
Csg.--Casing
D & A--Dry and abandoned
Drlg.--Drilling
DST--Drill stem test
E/2--East $\frac{1}{2}$
Est.--Estimated
Fm.--Formation
Frac.--Fracture treatment
Fsg.--Fishing
IP--Initial production
L--Line
Loc.--Location
Ls.--Limestone
MIM--Moving in material
MIRT--Moving in rotary tools
MIST--Moving in standard tools
N/2--North $\frac{1}{2}$
NE--Northeast $\frac{1}{4}$
NR--No report
NW--Northwest $\frac{1}{4}$
PB--Plugged back
PBTD--Plugged-back total depth
POP--Putting on pump
R--Range
RU--Rigging up
RURT--Rigging up rotary tools
RUST--Rigging up standard tools
S/2--South $\frac{1}{2}$
SD--Shut down
SDO--Shut down orders
SDR--Shut down for repairs
SE--Southeast $\frac{1}{4}$
SG--Show of gas
Sh.--Shale
SIGW--Shut in gas well
SITR--Shut in tank room
SO--Show of oil
Spd.--Spudded or spudding
Ss.--Sandstone
SSO--Slight show of oil
SW--Southwest $\frac{1}{4}$
Swb.--Swabbing
SWD--Salt water disposal well
T--Township
Temp.abd.--Temporarily abandoned
TD--Total depth
Tstg.--Testing
UR--Underreaming
W/2--West $\frac{1}{2}$
WF--Wildcat far (more than 2 miles from production)
WN--Wildcat near ($\frac{1}{2}$ to 2 miles from production)
WOC--Waiting for cement to set
WOST--Waiting on standard tools
330'SL--330 feet from the south line

Some Recent Publications of Interest to
the Petroleum Industry

by

ILLINOIS GEOLOGICAL SURVEY
Urbana, Illinois

Bull. 80. Symposium on Water Flooding (1957). 50 cents.

Bull. 87. PETROLEUM INDUSTRY IN ILLINOIS IN 1958 (1959). 50 cents.

Ill. Pet. 72. Oil Resources and Possibilities in Illinois (1955). 25 cents.

Cir. 160. Summary of Stratigraphy Shown in Geologic Cross-Section of Illinois Basin (1959 Reprint). Geologic cross-section of Illinois Basin, to accompany circular. Cross-section map $1.00. Circular free.

Cir. 250. Fishhook Gas Pool, Pike and Adams Counties, Illinois (1958). Free.

Cir. 258. Relation of Silurian Reefs to Ordovician Structure in the Patoka Oil Area (1958). Free.

Cir. 267. Spar Mountain Sandstone in Cooks Mills Area, Coles and Douglas Counties, Illinois (1959). Free.

Cir. 271. Subsurface Geology and Coal Resources of the Pennsylvanian System in Douglas, Coles, and Cumberland Counties, Illinois (1959). Free.

Cir. 272. Freeburg Gas Pool, St. Clair County, Illinois (1959). Free.

Cir. 286. Clay Mineralogy of Pre-Pennsylvanian Sandstones and Shales of the Illinois Basin. Part I. - Relation of Permeability to Clay Mineral Suites (1960). Free.

Cir. 287. Clay Mineralogy of Pre-Pennsylvanian Sandstones and Shales of the Illinois Basin. Part II. - Clay Mineral Variations Between Oil-Bearing and Non-Oil-Bearing Sandstones (1960). Free.

Cir. 291. Fluid Flow in Petroleum Reservoirs. Part III. Effect of Fluid-Fluid Interfacial Boundary Condition (1960). Free.

Cir. 292. Glacial-Drift Gas in Illinois (1960). Free.

Cir. 293 Clay Mineralogy of Pre-Pennsylvanian Sandstones and Shales of the Illinois Basin. Part III. - Clay Minerals of Various Facies of Some Chester Formations (1960). Free.

Oil and gas development maps, in square units of 9 townships each, on a scale of 2 inches equals 1 mile. Blue-line prints, revised every 3 months. See index map, page 23, for available maps and order numbers. 60 maps at 60 cents each.

Map of the Oil and Gas Industry in Illinois. Jan. 1, 1955. Scale approximately 8 miles to the inch. Shows location of oil and gas fields, pipelines, pumping stations, and refineries. Available rolled (35¢) or included in Ill. Pet. 74, which includes alphabetical list of oil and gas pools and brief text (35¢).

53.2005
LL

State of Illinois
William G. Stratton, Governor
Department of Registration and Education
Vera M. Binks, Director

Division of the

STATE GEOLOGICAL SURVEY

John C. Frye, Chief
Urbana, Illinois

No. 285 July 1960

MONTHLY REPORT

OIL AND GAS DRILLING IN ILLINOIS

J. Van Den Berg
William C. Welch, Jr.

Single copies, 15 cents. One-year subscription, January through December, $1.80

THE LIBRARY OF THE
SEP 1960
UNIVERSITY OF ILLINOIS

Summary by Counties

	Completed Wells	Producing Wells	Drilling Wells	Permits to Drill° Total	Permits to Drill° Wildcat
Adams	8	1	14	8	6
Brown	11	2	8	12	7
Cass	1	0	1	1	1
Champaign	2	0	0	5	1
Christian	15	8	11	14	5
Clark	1	1	15	9	0
Clay	18	8	10	16	3
Clinton	3	1	6	7	6
Coles	3	2	3	2	0
Crawford	8	5	6	31	1
Cumberland	3	0	0	1	1
DeWitt	0	0	0	1	0
Douglas	0	0	1	13	3
Edgar	3	0	2	2	2
Edwards	1	1	3	2	0
Effingham	3	2	6	8	2
Fayette	4	2	5	7	1
Ford	0	0	0	2	0
Franklin	5	3	7	8	4
Fulton	1	0	0	0	0
Gallatin	5	0	6	7	1
Hamilton	5	1	14	27	3
Hancock	1	0	0	1	1
Iroquois	0	0	1	18	0
Jackson	0	0	2	2	2
Jasper	11	9	8	1	0
Jefferson	7	3	6	17	5
Lawrence	14	10	7	35	0
Livingston	0	0	0	2	0
Logan	1	0	0	0	0
McDonough	1	0	3	4	2
Macon	0	0	3	3	1
Macoupin	2	0	6	4	2
Madison	0	0	3	3	1
Marion	4	3	4	27	2
Morgan	0	0	1	0	0
Perry	0	0	0	1	1
Piatt	0	0	0	2	0
Pike	1	0	0	1	1
Pope	1	0	1	0	0

Summary by Counties (Concluded)

	Completed Wells	Producing Wells	Drilling Wells	Permits to Drill° Total	Permits to Drill° Wildcat
Randolph	1	0	4	1	1
Richland	10	6	7	11	3
St. Clair	3	1*	3	2	1
Saline	4	1	3	1	0
Sangamon	4	0	6	5	3
Schuyler	5	0	4	5	4
Scott	0	0	3	0	0
Shelby	0	0	2	1	1
Union	0	0	1	0	0
Wabash	4	3	10	7	0
Washington	2	0	3	4	2
Wayne	10	5	15	27	2
White	18	11	17	38	7
Whiteside	0	0	1	0	0
Williamson	0	0	1	0	0
Winnebago	0	0	1	0	0
Woodford	0	0	0	6	0
	204	89	249	412	89

°Issued by Department of Mines and Minerals, Springfield, Illinois, June 27, 1960, through July 29, 1960.
*Gas Well.

* * * * * * * * * * *

WELL SAMPLES

A listing of current monthly additions to the well sample library at the Geological Survey is available, at no charge, upon request.

New Pools in July

Marrissa West (Gas), St. Clair County (Joe Dull #1 Fred Reinhardt,* 27-3S-7W. This well was completed in January, 1960, and run as "May open new hole" on page 49 of the January Drilling Report).

Extensions to Pools in July

Iuka, Marion County (Delbert Runyon #1 W. C. Frye, 2-2N-7E); Olney Consolidated, Richland County (Black and Black #1 E. J. Wilson,* 32-4N-10E); Passport South, Richland County (M. C. Milam #1 D. Weidner, 20-4N-9E); Marrissa West (Gas), St. Clair County (E. C. Rust #1 Rust, 33-3S-7W); Keenville, Wayne County (J. A. Dull #1 G. Sledge, 26-1S-5E); Roland Consolidated, White County (Nat'l Assoc. Pet. Co. #1 H. L. Pyle, 4-6S-9E); Sumpter East, White County (Slagter Prod. Corp. #1 Amanda Spencer "B," 29-4S-10E).

New Producing Strata in Pools

Pool	County	Producing Horizon	Approximate Depth to top feet
Louisville South	Clay	Aux Vases ss	2823
Olney Consolidated	Richland	Aux Vases ss	2918
Passport South	Richland	Aux Vases ss	2957
Mill Shoals	White	St. Louis ls	3546
Sumpter	White	Ohara ls	3222
Sumpter East	White	Bethel ss	2922

Pools Abandoned

Belle Prairie West, Hamilton County
Sumner South, Lawrence County
Ritter, Richland County
Glenarm, Sangamon County
Elkton, Washington County
Stanford South, Clay and Wayne Counties

*Old wells reworked

New Pools Discovered from August 1959 through July 1960

Pool: County	Twp.	Rng.
August		
Ab Lake South: Gallatin	9S	10E
Plainview South: Macoupin	8N	8W
September		
Kellerville: Adams	2S	5W
Johnston City East: Williamson	8S	3E
October		
None		
November		
Siloam: Brown	2S	4W
December		
Richwood: Crawford	6N	11W
Sumner South: Lawrence	3N	13W
January 1960		
Louisville South: Clay	3N	6E
Mattoon North: Coles	13N	7E
Springfield East: Sangamon	15N	4W
Marrissa West: St. Clair	3S	7W
February		
None		
March		
Highland: Madison	4N	5W
April		
None		
May		
None		
June		
Rushville Northwest: Schuyler	2N	2W
July		
None		

Well Completions in Illinois

Summary by Months, January 1959 - July 1960

	Pool Wells			Wildcat				
	Oil	Gas	Dry	New Pools	Extensions	Near (a)	Far (b)	Total (c)
1959								
Jan.	130	2	62	0	3	31	27	255 (7)
Feb.	56	0	33	0	4	16	11	120 (1)
Mar.	43	0	22	2	2	12	10	91 (4)
Apr.	67	3	48	0	3	22	18	161 (6)
May	87	0	53	1	6	18	16	181 (7)
June	91	0	49	3	6	18	15	182 (4)
July	35	3	45	1	2	25	16	177 (1)
Aug.	101	1	67	2	4 (d)	31	19	225 (4)
Sept.	65	3	47	2	3	32	24	176 (5)
Oct.	83	0	50	0	1	31	8	173 (3)
Nov.	90	2	58	1	8 (d)	31	31	221 (8)
Dec.	65	0	30	2e/	1	16	9	123 (3)
	963	14	564	14	43	283	204	2,085 (53)
1960								
Jan.	93	1	62	3	4	36	44	243 (3)
Feb.	55	0	29	0	4	18	23	129 (1)
Mar.	43	0	27	1	1	16	19	107 (3)
Apr.	47	0	43	0	1	24	22	138
May	55	3	50	0	4	21	28	161 (4)
June	60	0	38	1	2 (d)	30	26	157 (2)
July	87	2	47	0	7 (d)	37	31	211 (7)

(a) One-half mile to two miles from nearest production.
(b) Over two miles from nearest production.
(c) Figures in parentheses refer to number of producing wells included in total which had previously been completed as dry holes.
(d) Includes one gas well.
(e) Includes two gas wells.

Illinois Completions and Production

Since January 1, 1959

	Completions a/	Producing Wells	Production (Thousands of Barrels) b/ New Fields	Old Fields c/	Total
1959					
January	248	135 (7)d/	5,440	956	6,396
February	119	60 (1)	4,944	887	5,831
March	87	47 (4)	5,468	1,001	6,469
April	155	73 (6)	5,401	1,014	6,415
May	174	94 (7)	5,304	1,021	6,325
June	178	100 (4)	5,242	1,045	6,287
July	176	91 (1)	5,363	1,053	6,416
August	221	108 (4)	5,504	1,102	6,606
September	171	73 (5)	5,313	1,083	6,396
October	170	84 (3)	5,460	1,122	6,582
November	213	101 (8)	5,223	1,086	6,309
December	120	68 (3)	5,534	1,161	6,695
	2,032	1,034 (53)	64,196	12,531	76,727
1960					
January	240	101 (3)	5,509	1,139	6,648
February	128	59 (1)	5,143	994	6,137
March	104	45 (3)	5,304	1,253	6,557
April	137	48	5,257	1,118	6,375
May	157	62 (4)	5,332e/	1,259e/	6,591f/
June	155	63 (2)	5,190e/	1,104e/	6,294f/
July	204	96 (7)	5,390e/	1,273e/	6,663f/

a/ Includes only oil and gas producers and dry holes.
b/ Production figures based on Illinois Basin Scout Association's Pipe Line Production Report.
c/ Includes Devonian production at Sandoval and Bartelso.
d/ Figures in parentheses refer to number of producing wells included in totals which have previously been completed as dry holes.
e/ Estimated by Illinois State Geological Survey.
f/ Estimated by Illinois State Geological Survey from Oil and Gas Journal Report.

Wells in the New Pools*, August 3, 1960

County and Pool	Producing Wells	Abandoned Wells	Dry Holes	Drilling Wells
Adams: Beverly	2	0	2	0
Kellerville	10	0	13	10
Bond: Beaver Creek North	1	6	10	0
Dudleyville East	2	0	5	0
Old Ripley	63	3	16	0
Sorento Cons.	28	21	57	0
Woburn Cons.	114	22	58	0
Bond, Clinton: Beaver Creek	12	4	23	0
Bond, Montgomery: Panama	4	9	20	0
Brown: Siloam	11	0	16	3
Christian: Assumption Cons.	154	20	26	0
Assumption South	1	2	4	0
Edinburg South	1	0	3	0
Kincaid Cons.	141	0	17	0
Mt. Auburn Cons.	245	47	126	6
Pana	5	0	0	0
Sicily	4	1	10	0
Tovey	1	0	0	0
Christian, Sangamon: Edinburg West	40	4	49	0
Clark: Melrose	9	1	9	0
Weaver	31	8	10	0
Westfield East	5	9	23	0
Clark, Cumberland: Oak Point West	8	0	7	0
Clark, Jasper: Oak Point	37	16	13	0
Clay: Bible Grove South	2	2	4	0
Clay City West	15	7	19	0
Flora South	3	1	8	0
Hord	14	7	28	0
Hord South Cons.	21	1	11	0
Ingraham	27	6	18	0
Iola South	11	4	13	0
Kenner	83	11	18	0
Kenner North	24	11	9	0
Kenner West	29	2	7	0
Louisville South	2	0	1	0
Noble West	1	0	2	0
Oskaloosa	35	2	15	0
Oskaloosa East	2	1	6	0
Oskaloosa South	2	1	9	0
Passport	43	16	24	0
Passport West	3	7	12	0
Pixley	2	0	2	0
Riffle	1	4	5	0
Sailor Springs Central	3	3	5	0

Wells in the New Pools*, August 3, 1960 (Continued)

County and Pool	Producing Wells	Abandoned Wells	Dry Holes	Drilling Wells
Clay (Cont'd): Sailor Springs East	1	10	7	1
Sailor Springs North	1	4	13	0
Toliver East	3	2	11	0
Toliver South	4	0	5	0
West Seminary	27	0	4	0
Xenia	1	0	7	0
Xenia East	16	6	8	3
Clay, Effingham: Iola Cons.	214	63	102	3
Clay, Effingham: Jasper				
Sailor Springs Cons.	790	189	377	4
Clay, Wayne, Richland, Jasper				
Clay City Cons.	3,245	1,320	1,325	12
Clinton: Bartelso East	16	1	10	0
Bartelso South	2	1	3	0
Bartelso West	7	7	15	0
Boulder	34	14	21	0
Boulder East	3	1	0	0
Carlyle North	34	7	25	0
Centralia West	4	6	10	0
Frogtown North	28	6	15	0
Germantown East	27	0	8	0
Hoffman	16	34	16	0
Huey	3	4	6	0
Huey South	15	2	10	0
Keyesport	10	6	11	0
New Baden East	7	0	2	0
New Memphis	35	0	10	0
New Memphis North	5	0	2	0
Posey	2	1	8	0
Posey East	21	0	0	0
Sandoval West	1	0	7	0
Shattuc	15	13	27	0
Clinton, Bond: Beaver Creek South	34	19	44	1
Clinton, Marion: Centralia	440	561	89	0
Clinton, Washington:				
New Memphis South	1	1	5	0
Coles: Mattoon	379	71	90	0
Mattoon North	11	0	6	0
Coles, Clark: Ashmore South	22	0	8	2
Coles, Douglas: Cooks Mills Cons.	204	31	106	1
Crawford: New Bellair	2	4	6	0
Richwood (Gas)	2	0	0	0
Cumberland: Hidalgo North	3	1	9	0

Wells in the New Pools*, August 3, 1960 (Continued)

County and Pool	Producing Wells	Abandoned Wells	Dry Holes	Drilling Wells
Cumberland, Effingham: Lillyville	8	0	8	0
Douglas: Bourbon Cons.	69	9	44	0
Chesterville	2	3	11	0
Chesterville East	39	2	15	0
Edgar: Dudley	64	12	49	0
Dudley West	1	0	2	0
Elbridge	23	15	9	0
Grandview	2	15	32	0
Kansas (gas)	2	1	5	0
Redmon North	1	0	0	0
Edgar, Clark: Inclose	8	11	21	1
Edwards: Albion Central	3	4	3	0
Albion East	30	17	31	1
Bone Gap Cons.	29	29	34	0
Bone Gap West	1	0	0	0
Browns South	1	3	5	0
Ellery East	22	2	11	0
Ellery North	2	4	5	0
Parkersburg South	5	3	11	0
Samsville North	2	9	9	0
Samsville West	4	1	6	0
Edwards, Wabash: Browns	33	21	25	0
Edwards, Wayne:				
Maple Grove Cons.	71	32	42	0
Edwards, White: Albion Cons.	366	86	182	1
Effingham: Bible Grove North	2	5	6	0
Eberle	5	2	9	0
Elliottstown	1	1	6	0
Evers	4	1	10	0
Hill East	31	2	23	0
Hord North	4	1	3	0
Mason North	11	2	5	0
Watson	3	0	3	0
Fayette: Laclede	2	3	5	0
Patoka West	15	3	12	0
St. James	150	60	32	0
St. Paul	10	8	8	0
Wilberton	2	0	0	0
Fayette, Effingham: Louden	1,982	230	260	3
Franklin: Akin	46	4	37	0
Akin West	4	2	7	0
Benton	167	90	21	1
Benton North	49	10	28	0
Bessie	1	0	2	0
Deering City	5	0	5	0
Ewing	3	5	13	0

Wells in the New Pools*, August 3, 1960 (Continued)

County and Pool	Producing Wells	Abandoned Wells	Dry Holes	Drilling Wells
Franklin (Cont'd): Ewing East	1	0	2	0
Sesser Cons.	61	13	23	0
Taylor Hill	2	1	5	0
Thompsonville East	14	0	18	0
Thompsonville North	51	26	51	0
Valier	1	0	1	0
West Frankfort Cons.	76	9	41	0
Whittington	41	7	36	2
Whittington South	10	0	4	0
Whittington West	18	14	11	0
Gallatin: Ab Lake	6	2	11	0
Ab Lake South	1	0	2	0
Ab Lake West	17	7	12	2
Elba	1	12	4	0
Inman East Cons.	319	45	91	0
Inman West Cons.	248	44	149	3
Junction	17	5	19	0
Junction East	2	0	4	0
Junction North	11	4	10	0
Omaha	109	12	47	0
Omaha East	8	4	4	0
Ridgway	1	2	9	0
Shawneetown East	2	1	5	0
Shawneetown North	3	1	5	0
Gallatin, Saline: Omaha South	3	4	9	0
Hamilton: Aden South	17	4	12	0
Belle Prairie	11	3	17	0
Blairsville West	5	5	10	0
Bungay Cons.	193	39	97	0
Dahlgren	2	42	18	0
Rural Hill North	7	0	5	0
Thackeray	58	8	33	0
Walpole	94	5	60	1
Walpole South	2	0	7	0
Hamilton, Saline, Franklin:				
Dale Cons.	1,096	282	495	12
Jackson: Elkville	1	0	4	0
Jasper: Bogota	5	5	7	0
Bogota South	17	6	11	0
Gila	24	3	19	0
Newton	2	2	8	1
Ste. Marie	34	16	21	1
Ste. Marie West	11	2	16	1
Willow Hill East	5	13	20	0
Jefferson: Belle Rive	3	2	7	0
Boyd	108	8	15	0

Wells in the New Pools*, August 3, 1960 (Continued)

County and Pool	Producing Wells	Abandoned Wells	Dry Holes	Drilling Wells
Coil West	13	8	10	0
Cravat	9	2	6	0
Cravat West	10	0	8	0
Divide	17	5	18	2
Divide East	35	8	28	0
Divide South	9	3	18	0
Divide West	85	15	38	0
Elk Prairie	1	1	4	0
Ina	24	4	12	0
Ina North	1	0	4	1
Kell	4	1	6	0
King	71	30	58	0
Lynchburg	3	0	6	0
Markham City	7	12	9	0
Markham City West	30	5	16	0
Mt. Vernon	3	7	14	0
Mt. Vernon North	2	0	2	0
Nason	1	0	4	0
Oakdale	12	0	14	0
Reservoir	7	5	14	0
Roaches	6	7	13	0
Roaches North	28	6	9	0
Waltonville	3	1	8	0
Williams Cons.	37	4	13	0
Woodlawn	119	71	40	0
Jefferson, Washington:				
Irvington East	25	1	15	0
Jefferson, Wayne: Markham City North	9	9	10	0
Lawrence: Beman	12	11	6	0
Beman East	1	4	3	0
Lawrence West	23	2	12	0
Pinkstaff East	1	0	2	0
Ruark	25	16	54	0
Ruark West Cons.	49	6	32	0
Russleville (gas)	1	67	19	0
St. Francisville East	25	1	12	0
Sumner	1	1	8	0
Macon: Harristown	10	1	9	1
Oakley	5	4	1	0
Macon: Christian: Blackland	18	13	19	0
Macoupin: Carlinville North	1	6	9	1
Carlinville South	1	0	0	0
Gillespie West	1	0	1	0
Plainview	1	0	5	0
Staunton	1	0	6	0
Staunton West	16	3	27	2

Wells in the New Pools*, August 3, 1960 (Continued)

County and Pool	Producing Wells	Abandoned Wells	Dry Holes	Drilling Wells
Madison: Highland	1	0	0	1
Livingston	37	14	110	0
Livingston East	1	0	4	0
Livingston South	27	10	74	3
Marine	134	12	28	0
St. Jacob	42	11	7	0
Marion: Alma	3	3	8	0
Exchange	1	0	5	0
Exchange East	15	2	15	0
Exchange West	2	0	3	0
Iuka	33	8	18	0
Iuka West	2	1	3	0
Junction City Cons.	14	0	21	1
Kinmundy	2	1	11	0
Miletus	12	4	16	0
Odin	29	1	13	0
Patoka East	52	12	10	0
Patoka South	49	1	17	0
Raccoon Lake	34	13	17	0
Tonti	80	18	20	1
Wamac East	11	0	12	0
Marion, Clinton: Fairman	37	20	32	0
Patoka	126	97	47	1
Marion, Jefferson: Salem Cons.	2,233	549	164	2
Montgomery: Mt. Olive	4	5	12	0
Raymond	2	8	27	0
Raymond East	5	0	7	0
Morgan: Prentice	6	2	1	0
Waverly (gas)	8	0	6	0
Moultrie: Gays	1	4	3	0
Perry: Tamaroa	13	4	13	0
Tamaroa South	13	0	9	0
Tamaroa West	2	0	3	0
Turkey Bend	1	0	0	0
Pike, Adams: Fishhook	68	1	10	0
Randolph: Baldwin	3	0	1	0
Tilden	28	0	9	2
Richland: Amity	1	3	7	0
Bowyer	1	0	2	0
Calhoun East	5	0	9	0
Calhoun North	2	1	4	0
Olney South	34	15	19	1
Passport North	1	0	4	0
Ritter North	8	1	7	1

Wells in the New Pools*, August 3, 1960 (Continued)

County and Pool	Producing Wells	Abandoned Wells	Dry Holes	Drilling Wells
Richland (Cont'd): Schnell	2	2	7	0
Seminary	2	6	6	0
Stringtown	25	9	23	0
Wakefield	1	0	0	0
Richland, Clay: Passport South	7	2	12	0
Richland, Edwards: Parkersburg Cons.	120	158	119	1
Parkersburg West	11	6	14	0
Richland, Jasper: Olney Cons.	97	62	100	1
Richland, Wayne: Calhoun Cons.	53	48	48	0
St. Clair: Freeburg	29	3	4	0
Marrissa West	2	0	0	0
Saline: Cottage Grove	1	0	1	0
Eldorado Cons.	209	22	77	0
Eldorado East	15	7	12	1
Eldorado West	4	2	6	0
Francis Mills	1	0	5	0
Grayson	1	1	4	0
Harco	61	14	36	0
Harco East	17	3	13	0
Harrisburg	8	2	13	0
Long Branch South	1	0	4	0
Mitchellsville	2	0	4	0
Omaha West	6	1	6	0
Raleigh	47	1	16	0
Raleigh South	27	1	24	0
Roland West	1	0	5	0
Saline, Hamilton: Long Branch	8	3	23	0
Sangamon: New City	2	2	5	1
Roby	3	4	9	0
Roby West	1	0	2	0
Springfield East	3	0	4	2
Schuyler: Rushville Northwest	1	0	1	0
Shelby: Clarksburg	2	1	7	0
Lakewood	4	8	11	0
Shelbyville Cons.	2	5	6	1
Stewardson	17	1	3	0
Wabash: Bellmont	1	3	6	0
Browns East	22	41	27	0
Friendsville Central	2	3	4	0
Friendsville North	3	11	22	0
Gards Point Cons.	29	5	26	0
Keensburg South	14	4	29	1
Lancaster Central	3	11	6	0
Lancaster East	4	0	12	0
Lexington	6	5	14	0
Mt. Carmel	309	138	101	0
Rochester	28	10	23	0

Wells in the New Pools*, August 3, 1960 (Continued)

County and Pool	Producing Wells	Abandoned Wells	Dry Holes	Drilling Wells
Wabash, Edwards: Berryville Cons.	3	16	26	0
Wabash, Lawrence: Lancaster	62	43	40	0
Washington: Ashley	14	1	12	0
Beaucoup	14	0	3	0
Beaucoup South	19	2	15	0
Cordes	101	53	22	0
Coulterville North	3	1	6	0
Dubois Cons.	93	20	65	0
Dubois Central	5	3	1	0
Hoyleton West	1	0	1	0
Irvington	109	27	30	0
Irvington North	26	0	15	0
McKinley	12	20	25	0
New Memphis East	2	0	2	0
Okawville	5	0	5	0
Okawville North	2	1	5	0
Posen	4	0	4	0
Richview	2	2	7	0
Wayne: Coil	13	5	15	0
Coil North	4	0	4	0
Covington South	1	7	8	0
Goldengate North Cons.	32	12	38	0
Half Moon	63	4	24	0
Johnsonville Cons.	342	81	99	0
Johnsonville North	4	1	13	0
Johnsonville South	23	9	16	0
Johnsonville West	28	9	28	0
Keenville	43	11	23	0
Keenville East	2	1	4	0
Locust Grove	9	1	10	0
Locust Grove South	5	2	6	0
Mayberry	2	5	11	0
Mt. Erie North	6	6	20	0
Orchardville	8	1	9	0
Orchardville North	1	0	5	0
Rinard North	3	7	14	0
Zenith North	14	0	9	0
Zenith South	4	10	10	0
Wayne, Hamilton: Aden Cons.	96	18	34	3
Wayne, White: Barnhill	92	58	51	1
Wayne, White, Edwards				
Goldengate Cons.	334	92	204	1

Wells in the New Pools*, August 3, 1960 (Continued)

County and Pool	Producing Wells	Abandoned Wells	Dry Holes	Drilling Wells
White: Black River	1	0	2	0
Burnt Prairie South	2	2	4	0
Carmi	8	8	21	1
Carmi North	4	2	13	0
Centerville	4	6	14	0
Centerville East	107	14	41	0
Concord Cons.	125	32	49	0
Concord East Cons.	26	11	36	0
Crossville West	13	2	15	0
Enfield	18	2	15	0
Maunie East	2	3	2	0
Maunie North Cons.	142	23	56	0
Maunie South Cons.	96	47	49	0
New Harmony South (Ind.)	7	0	4	0
New Haven Cons.	36	2	11	0
Phillipstown South	1	2	4	0
Storms Cons.	274	75	125	2
Sumpter	13	1	17	0
Sumpter East	28	2	16	0
Sumpter North	15	0	10	0
Sumpter South	26	2	17	0
Sumpter West	1	0	3	0
Trumbull Cons.	64	15	62	3
White, Edwards: Phillipstown Cons.	372	113	212	1
White, Gallatin: Herald Cons.	410	116	268	1
Roland Cons.	671	179	263	0
White, Hamilton, Wayne:				
Mill Shoals	188	49	74	0
White, Wabash, Edwards:				
New Harmony Cons.	1,654	551	617	9
Williamson: Clifford	2	0	2	0
Corinth	11	0	8	0
Corinth North	1	0	2	0
Johnston City East	4	0	0	1
Marion	1	0	1	0
Marion East	2	0	2	0
	24,035	7,564	10,975	127

*Fields discovered since January 1, 1937, with the exception of those which have been abandoned.

Degree Days and Refined Petroleum Products Stocks a/

End of Month		Degree days b/ Illinois Cities			Central Refining District Stocks c/			
		Cairo	Chicago Airport	Springfield Airport	Gasoline	Kerosene	Distillate	Residual
Sept.	1953	4	62	54	27,921	9,443	22,816	4,518
Sept.	1954	3	31	33	33,232	9,270	25,439	4,448
Sept.	1955	0	43	35	29,714	9,403	27,668	4,756
Sept.	1956	5	86	65	31,472	7,711	20,505	5,709
Sept.	1957	7	89	72	31,004	7,543	24,849	5,938
Sept.	1958	18	67	59	32,084	7,611	27,681	5,304
Oct.	1958	156	255	276	29,140	7,816	29,479	5,112
Nov.	1958	428	659	602	30,635	7,681	29,609	5,263
Dec.	1958	941	1,315	1,187	31,743	5,622	21,599	4,241
Jan.	1959	945	1,437	1,309	35,083	4,018	15,474	3,428
Feb.	1959	695	1,083	961	27,203	3,435	11,758	3,385
Mar.	1959	487	853	719	40,056	3,262	10,683	3,157
Apr.	1959	190	466	364	38,609	3,770	11,779	3,263
May	1959	26	114	89	36,451	4,534	15,384	3,968
June	1959	0	12	2	34,977	5,746	19,752	4,194
July	1959	0	0	0	32,056	6,491	22,409	4,421
Aug.	1959	0	0	0	32,162	7,874	27,374	5,490
Sept.	1959	2	62	56	31,071	7,618	28,857	6,356
Oct.	1959	196	406	339	30,028	7,437	31,620	6,784
Nov.	1959	660	939	871	30,023	6,538	26,767	5,991
Dec.	1959	684	898	865	32,430	5,716	24,532	5,634
Jan.	1960	820	1,137	1,082	37,468	4,990	21,713	5,486
Feb.	1960	826	1,132	1,114	41,310	4,159	16,952	4,711
Mar.	1960	911	1,192	1,257	43,729	3,019	11,257	3,652
Apr.	1960	148	374	301	41,913	3,869	13,564	4,224
May d/	1960	97	221	190	39,458	4,765	15,643	4,412
June e/	1960	0	39	14	35,778	5,356	19,521	4,837
July f/	1960	---	---	---	35,056	5,818	21,458	5,266

a/ Degree days, U. S. Weather Bureau; stocks based on U. S. Bureau of Mines figures in thousands of barrels.

b/ Degree days are the number of degrees of temperature that the average temperature for each day falls below 65°F. Total for each month given.

c/ Includes states of Illinois, Indiana, Kentucky, Michigan, W. Ohio, and Tennessee.

d/ Degree days total for May: stocks as of May 27.

e/ Degree days total for June: stocks as of July 1.

f/ Degree days not available: stocks as of July 15.

OIL AND GAS DEVELOPMENT MAPS

Available

New development maps are now available for the following areas in Adams, Brown, and Schuyler Counties.

RUSHVILLE (T. 1 S., 1, 2 N., R. 1, 2, 3 W.

CLAYTON (T. 1 S., 1, 2 N., R. 4, 5, 6 W.

Redrawn

The oldest development maps are being redrawn on new bases. In addition to oil and gas wells and dry holes as shown on the original set, the revised set will show salt water disposal wells, conversions or wells originally drilled for secondary recovery, and stratigraphic tests no longer confidential. Revised maps are available as follows:

20. SHAWNEETOWN (T. 7, 8, 9 S., R. 9, 10, 11 E.).

21. CARMI (T. 4, 5, 6 S., R. 9, 10, 11 E., 14 W.).

22. McLEANSBORO (T. 4, 5, 6 S., R. 6, 7, 8 E.).

23. BENTON (T. 4, 5, 6 S., R. 3, 4, 5 E.).

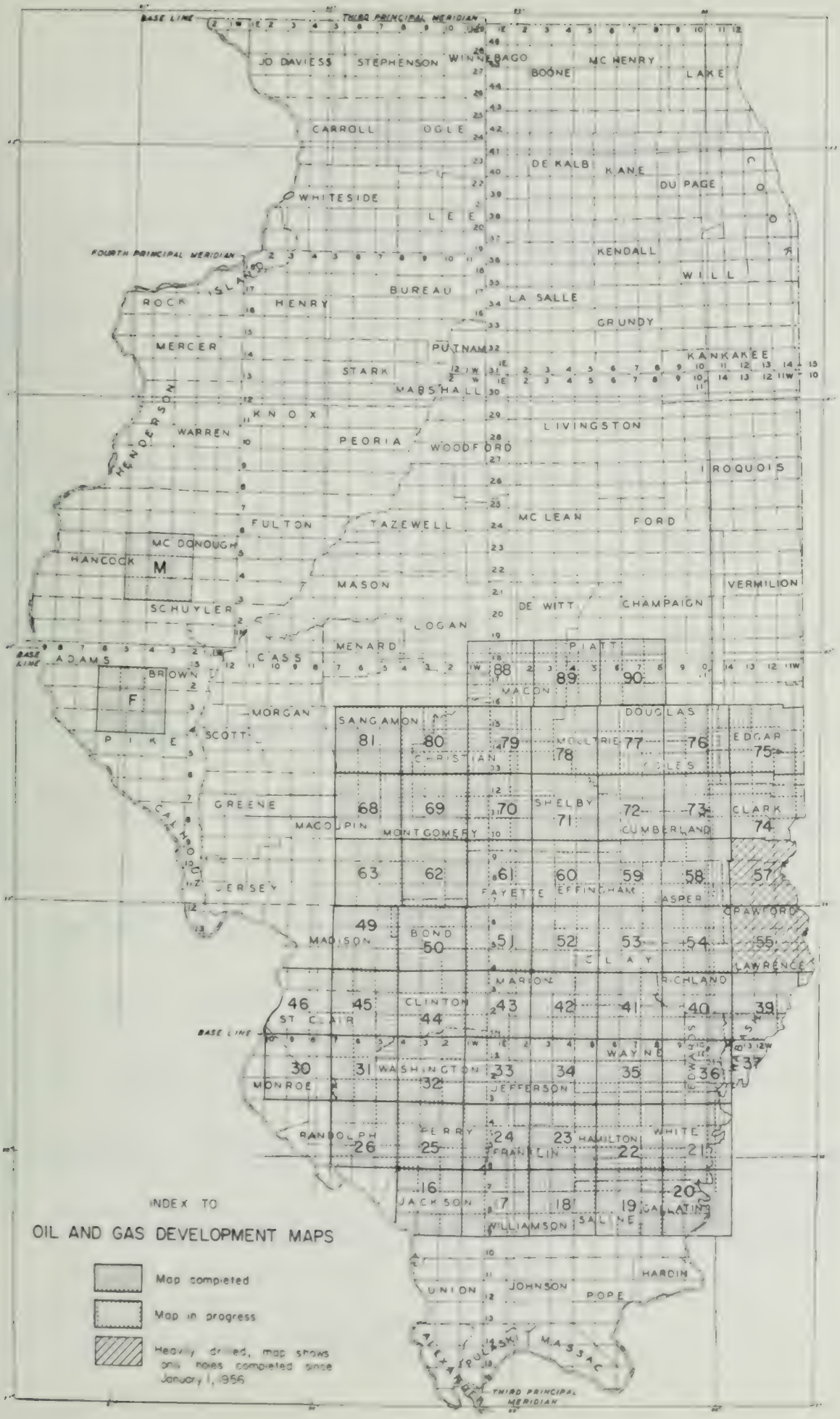
BASE LINE
THIRD PRINCIPAL MERIDIAN
FOURTH PRINCIPAL MERIDIAN
JO DAVIESS
STEPHENSON
WINNEBAGO
BOONE
MC HENRY
LAKE
CARROLL
OGLE
DE KALB
KANE
DU PAGE
WHITESIDE
LEE
KENDALL
WILL
ROCK ISLAND
HENRY
BUREAU
LA SALLE
GRUNDY
MERCER
PUTNAM
KANKAKEE
STARK
MARSHALL
KNOX
HENDERSON
WARREN
PEORIA
WOODFORD
LIVINGSTON
IROQUOIS
FULTON
TAZEWELL
MC LEAN
FORD
MC DONOUGH
HANCOCK
M
MASON
VERMILION
SCHUYLER
DE WITT
CHAMPAIGN
LOGAN
MENARD
PIATT
ADAMS
CASS
BROWN
F
MACON
MORGAN
SANGAMON
DOUGLAS
PIKE
SCOTT
CHRISTIAN
MOULTRIE
COLES
EDGAR
GREENE
CALHOUN
MACOUPIN
MONTGOMERY
SHELBY
CUMBERLAND
CLARK
JERSEY
FAYETTE
EFFINGHAM
JASPER
CRAWFORD
MADISON
BOND
CLAY
LAWRENCE
MARION
RICHLAND
CLINTON
ST CLAIR
WAYNE
WABASH
MONROE
WASHINGTON
JEFFERSON
EDWARDS
RANDOLPH
PERRY
FRANKLIN
HAMILTON
WHITE
JACKSON
WILLIAMSON
SALINE
GALLATIN
UNION
JOHNSON
HARDIN
POPE
ALEXANDER
PULASKI
MASSAC
THIRD PRINCIPAL MERIDIAN
INDEX TO
OIL AND GAS DEVELOPMENT MAPS
Map completed
Map in progress
Heavily dotted, map shows only holes completed since January 1, 1956

DRILLING BY COUNTIES
WELLS COMPLETED BETWEEN JUNE 30 AND AUGUST 3, 1960
AND WILDCAT WELLS DRILLING ON AUGUST 3

(Abbreviations used in this report will be found on the last page.)
(Errata, old wells deepened, reconditioned old wells follow list of drilling wells.)

ADAMS COUNTY

2N, 7W

33, SW SE SE. Vickery Drlg. Co. #1 John Mealiff. Spd. 5-27-60. Comp. 7-20-60. TD 609'. D&A. Maquoketa sh., top 566'. WF*.

1S, 5W

28, SW SW NW. Bert D. Gunter #1 Weisheit. Spd. 6-7-60. Comp. 7-6-60. TD 700'. D&A. Maquoketa sh., top 693'. WF.

34, 330' from S. line, 640' from E. line, NE. Ray F. Starr #3 Lierly. Loc. 8-3-60. WN (Kellerville Pool).

1S, 6W

33, NE SE SE. N. H. Leases, Inc. #1 Noble Koch. Spd. 6-20-60. Comp. 7-6-60. TD 610'. D&A. Maquoketa sh., top 599'. WF.

2S, 5W

2, 330' from N. line, 350' from E. line, NW SW. Ray F. Starr #1 D. Noble. Loc. 8-3-60. WN** (Kellerville Pool).

2, NE NE NE. Mike Callihan #2 Cecil Noftz. Spd. 6-9-60. Comp. 7-27-60. TD 625'. 60 BOP. Silurian ls., top 609'. Acid. Kellerville Pool.

2, NW SE NW. Ray F. Starr #2 Morris Roy. Loc. 8-3-60. WN (Kellerville Pool).

12, SE NE NW. Ray F. Starr #7 Wendell Doole "A". NR 8-3-60. Spd. 8-28-59. TD 671'. WN (Kellerville Pool).

12, NW SE SE. T. & T. Developers #3 Chester Lauderback. Spd. 6-18-60. Comp. 7-20-60. TD 690'. D&A. Maquoketa sh., top 659'. WN (Kellerville Pool).

12, 990' from S. line, 1385' from W. line, SE. A. Charles Thale & M. W. Taylor #4 Chester Lauderback. Spd. 7-11-60. Comp. 7-20-60. TD 659'. D&A. Maquoketa sh., top 656'. WN (Kellerville Pool).

12, 520' from S. line, 350' from E. line, NW NE. Ray F. Starr #3 Mildred Milliron. NR 8-3-60. Spd. 9-5-59. TD 649'. WN (Kellerville Pool).

14, 340' from N. line, 450 from W. line, NW. Ray F. Starr #1 W. Padgett. Loc. 8-3-60. WN (Kellerville Pool).

* Wildcat far - more than 2 miles from production.
** Wildcat near - from 1/2 to 2 miles from production.

ADAMS COUNTY (continued)

2S, 5W

28, SE SE NW. Vickery Drlg. Co. Cutforth. SD 485' 8-3-60. Spd. 7-10-60. WF.

34, SE SE SW. Hiram Weber & T. A. Hayes #1 Likes. D&A (CDU)*** 8-3-60. Spd. 7-11-60. WF.

2S, 6W

5, SE NW SW. C. C. Thomas #1 Jansen. Spd. 6-28-60. Comp. 7-13-60. TD 685'. D&A. Maquoketa sh., top 596'? WF.

23, SE SW NW. C. C. Thomas #1 Cunningham. Spd. 7-14-60. Comp. 7-27-60. TD 624'. D&A. Maquoketa sh., top 585'? WF.

BROWN COUNTY

1N, 2W

32, SE NE NW. R. L. Russell #1-A J. Paisley. Spd. 6-16-60. Comp. 7-6-60. TD 635'. D&A. Maquoketa sh., top 630'. WF.

33, SE NW NW. N. N. Van #1 Fagan. Spd. 6-20-60. Comp. 7-20-60. TD 630'. D&A. Maquoketa sh., top 625'. WF.

34, SW SW SW. M. M. Spickler #1 Holtkamp. Spd. 6-25-60. Comp. 7-6-60. TD 634'. D&A. Maquoketa sh., top 629'. WF.

1S, 2W

15, NW SE NW. W. O. Hill #1 Bunfill. Drlg. 450 8-3-60. Spd. 7-2-60. WF.

1S, 3W

9, SW SE SW. Glen Ray #1 Fair Ground. Loc. 8-3-60. WF.

1S, 4W

24, 380' from N. line, 330' from E. line, NE. J. B. Bushnell #1 Long. Spd. 6-30-60. Comp. 7-13-60. TD 728'. D&A. Maquoketa sh., top 718'. WF.

31, NW NE SE. Taubert & Steed #2 Bullard. Drlg. 290' 8-3-60. Spd. 7-19-60. WN (Kellerville Pool).

2S, 4W

4, NE NW NE. E. C. Reeves #1 Harold Shields. Spd. 7-13-60. Comp. 7-27-60. TD 611'. D&A. Maquoketa sh., top 607'. WN (Siloam Pool).

5, SE NW SW. S & S Oil Co. #1 Mary J. Bowen. Spd. 7-2-60. Comp. 7-13-60. TD 654'. D&A. Maquoketa sh., top 650'. WN (Siloam Pool).

7, SE NE SE. Athene Dev. Co., Inc. #1 Markert. SDR 8-3-60. Spd. 2-23-60. WN (Siloam Pool).

8, 210' from S. line, 430' from W. line, NE SE. James Yakle #5 Carpenter. Spd. 6-7-60. Comp. 7-6-60. TD 670'. D&A. Maquoketa sh., top 670'. Acid. Siloam Pool.

*** Completion data unreported; will be given when available; not include in total completions for month.

BROWN COUNTY (continued)

2S, 4W

8, SE SE SW. R. L. Moore #3 Robinson. Spd. 6-29-60. Comp. 7-27-60. TD 555½'. 40 BOP trace of water. Silurian ls., top 535'. Siloam Pool.

9, NW SE SW. Thomas W. Pannell #5-P Kenneth Lee. Spd. 6-28-60. Comp. 7-27-60. TD 666'. 5 BOP. Silurian ls., top 626'. Siloam Pool.

9, SE SE SW. Thomas Pannell #6-P Kenneth Lee. Spd. 7-16-60. Comp. 7-27-60. TD 668'. D&A. Maquoketa sh., top 663'. Siloam Pool.

16, NE NW NE. Thomas W. Pannell #1-P Dennis Carpenter. Spd. 7-8-60. Comp. 7-20-60. TD 666'. D&A. Maquoketa sh., top 662'. Siloam Pool.

16, 330' from N. line, 1350' from W. line, NE. Thomas Pannell #2-P Denny Carpenter. D&A (CDU) 8-3-60. Spd. 7-20-60. Siloam Pool.

21, 370' from N. line, 330' from E. line, Sec. Bert D. Gunter #1 John Harper. Loc. 8-3-60. WN (Siloam Pool).

32, C N/2 NE NE. Paul Walden #1 Neal Kurfman. D&A (CDU) 8-3-60. Spd. 7-20-60. WF.

CASS COUNTY

18N, 8W

30, SW NE SE. Perry Fulk & Annie Fulk #1 S. DeGrott. Drlg. 604' 8-3-60. Spd. 7-19-60. WF.

18N, 11W

13, 330' from S. line, 830' from E. line, NE SE. J. W. Cusner & E. W. McDowell #1 Launer. Spd. 6-10-60. Comp. 7-20-60. TD 935'. D&A. Maquoketa sh., top 934'. WF.

CHAMPAIGN COUNTY

17N, 8E

3, SW SW NE. Dean Mullen #1 Mullen. Spd. 6-17-60. Comp. 7-27-60. TD 586'. D&A. Devonian ls., top 474'. Shot. WF.

22N, 8E

33, NW SW NW. H. G. Myers #1 Mitchell. Spd. 7-14-60. Comp. 7-27-60. TD 420'. D&A. Devonian ls., top 341'. WF.

CHRISTIAN COUNTY

12N, 1W

14, NW NW NW. Roger Kirkwood #1 W. C. Ridge. Pump tstg. 8-3-60. Spd. 5-20-60. WF.

12N, 4W

23, NW NW SW. A. J. Hammer #1 Vida Seamen. Drlg. 1808' 8-3-60. Spd. 7-25-60. WF.

13N, 1W

4, SW SE NW. Farrar Drlg. Co. #1 Vida V. Seaman. Spd. 6-19-60. Comp. 7-20-60. TD 2240'. D&A. Chouteau ls., top 2050'. WF.

CHRISTIAN COUNTY (continued)

13N, 3W

10, 400' from S. line, 330' from E. line, NE NW. Joe Simpkins #2 Maras. D&A (CDU) 8-3-60. Spd. 6-28-60. Kincaid Consol. Pool.

10, SE NW NW. Joe Simpkins #3 Maras. Prod. (CDU) 8-3-60. Spd. 6-16-60. Kincaid Consol. Pool.

14N, 1W

1, 890' from N. line, 1650' from W. line, NE. Williard McKinney #1 Shults. Drlg. 2110' 8-3-60. Spd. 7-23-60. WF.

14N, 2W

4, NE NW SW. J. D. Kuykendall #2 Cora Baughman. Drlg. 1607' 8-3-60. Spd. 7-29-60. WN (Mt. Auburn Consol. Pool).

4, 430' from N. line, 430' from W. line, SE NE. Pat Gentile #1-A R. C. Williams. Spd. 6-18-60. Comp. 8-3-60. TD 1919'. 13 BOP, 38 BW. Silurian ls., top 1914'. Mt. Auburn Consol. Pool.

9, NE SE SW. Farrar Drlg. Co. #1 Sample. Spd. 7-14-60. Comp. 8-3-60. TD 2000'. D&A. Silurian ls., top 1983'. Mt. Auburn Consol. Pool.

14N, 3W

21, 520' from S. line, 330' from W. line, SW. R. O. Stauffer #1-G W. Traux. RURT 8-3-60. WN (Edinburg Pool).

15N, 1W

14, NW SW SW. Burr Oak Dev. Co., Inc. #2 Bennett. Spd. 7-9-60. Comp. 7-20-60. TD 1943'. D&A. Silurian ls., top 1924'. Mt. Auburn Consol. Pool.

17, SE SW SW. Baughman & Osborne #2 Don Long. D&A (CDU) 8-3-60. Spd. 7-20-60. Mt. Auburn Consol. Pool.

19, SE SW NE. Consolidated Oil Prod. Co. #3 E. M. Long. Spd. 6-25-60. Comp. 7-27-60. TD 1914'. 48 BOP. Silurian ls., top 1892'. Frac. Mt. Auburn Consol. Pool.

19, SW NW SE. Shulman Brothers #3 Golda A. Shepherd. Spd. 5-18-60. Comp. 7-20-60. TD 1931'. 35 BOP. Silurian ls., top 1902'. Frac. Mt. Auburn Consol. Pool.

21, SW SE NE. James D. Jordan #2 O. E. Butcher. Spd. 6-25-60. Comp. 8-3-60. TD 1933'. 40 BOP, 15 BW. Silurian ls., top 1911'. Frac. Mt. Auburn Consol. Pool.

28, NE SW NE. Reeter & Hirstein #1 R. Marshall. Spd. 5-31-60. Comp. 7-13-60. TD 1958'. D&A. Silurian ls., top 1939. Mt. Auburn Consol. Pool.

29, NW SE SW. William B. Reeter #1 Jacob Stahl. Spd. 6-28-60. Comp. 7-13-60. TD 1942½'. D&A. Silurian ls., top 1912'. Mt. Auburn Consol. Pool.

CHRISTIAN COUNTY (continued)

15N, 1W

30, NE NE NE. C. B. Mansfield #4 Clyde Armstrong. Spd. 6-12-60. Comp. 8-3-60. TD 1917'. 72 BOP, 22 BW. Silurian ls., top 1904'. Frac. Mt. Auburn Consol. Pool.

30, SE NE SE. C. B. Mansfield #2 Davidson Comm. Spd. 7-7-60. Comp. 7-20-60. TD 1934'. D&A. Silurian ls., top 1910'. Mt. Auburn Consol. Pool.

15N, 2W

20, SE SW SE. John McGuire #1 Rebbecca B. Ross. D&A (CDU) 8-3-60. Spd. 7-18-60. WN (Mt. Auburn Consol. Pool)

22, NE NE SE. Landin Oil Co. #2 Niana Davis. Spd. 6-18-60. Comp. 7-20-60. TD 1908'. 63 BOP, 30 BW. Silurian ls., top 1893'. Frac. Mt. Auburn Consol. Pool.

22, 330' from S. line, 625' from E. line, SW SE. Burr Oak Dev. Co., Inc. #1 Earl Scholes. Spd. 6-11-60. Comp. 7-20-60. TD 1896'. 98 BOP, 14 BW. Silurian ls., top 1888'. Frac. Mt. Auburn Consol. Pool.

27, NE NE NW. Cons. Oil Prod. Co. #1 Clearance Butcher. Spd. 7-10-60. Comp. 7-27-60. TD 1900'. 95 BOP. Silurian ls., top 1891'. Frac. Mt. Auburn Consol. Pool.

16N, 1W

32, SW SW SW. Clifford B. Mansfield #1 Milligan. Spd. 7-1-60. Comp. 7-13-60. TD 1925'. D&A. Silurian ls., top 1862'. WF.

CLARK COUNTY

11N, 11W

34, SW SE NW. E. Whitmer #1 J. C. Phelps. Loc. 8-3-60. WF.

11N, 14W

6, SW SW SW. Thomas C. Rappe #1 Groves. Spd. 8-21-59. Comp. 7-27-60. TD 400'. 7 BOP. Salem ls., top 334'. Acid. Westfield Pool.

35, NE SW NE. J. H. Ryan #1 M. Perisho. Fsg. 518 8-3-60. Spd. 5-20-60. WN (Westfield Pool).

CLAY COUNTY

2N, 6E

2, NW NE NE. Nat'l. Assoc. #1 Orville Hargrave. Spd, 7-20-60. Comp. 8-3-60. TD 3183'. D&A. Ste. Genevieve ls., top 3060'. WN (West Seminary Pool).

2N, 7E

8, SE SW SW. Shulman Bros. #1 Greenwood. Spd. 6-19-60. Comp. 7-27-60. TD 3113'. D&A. Ste. Genevieve ls., top 3066'. Frac. Acid. Stanford South Pool.

3N, 6E

4, NE SE NW. March Drlg. Co. #1 Leonard Frost. Tstg. 8-3-60. Spd. 11-24-59. WN (Kenner North Pool).

CLAY COUNTY (continued)

3N, 6E

4, NE SW NE. March Drlg. Co. #3 Mae Kincaid. Spd. 5-1-60. Comp. 7-20-60. TD 2997'. 4 BOP, 23 BW. Aux Vases ss., top 2823'. Louisville South Pool. NEW PAY IN POOL.

16, W/2 SW NW. Keystone Oil Co. #1 Mearns. Spd. 5-24-60. Temp. Abd. 7-27-60. TD 2840'. Aux Vases ss., top 2810'. Frac. Kenner North Pool.

16, NE SW NW. Keystone Oil Co. #2 Mearns. Spd. 6-3-60. Comp. 8-3-60. TD 2769'. 17 BOP. Bethel ss., top 2732'. Frac. Kenner North Pool.

18, 330' from N. line, 380' from E. line, NE SE. Canter Drlg. Co. #1 Theobald-Klanke Comm. Spd. 5-17-60. Comp. 7-13-60. TD 2760'. 25 BOP, 50 BW. Bethel ss., top 2743'. Frac. Shot. Kenner North Pool.

4N, 5E

33, SE NW NW. Gaurd S. Marvin #1 Fuesting. Spd. 6-21-60. Comp. 7-6-60. TD 2848'. D&A. Ste. Genevieve ls., top 2715'. WN (Oscaloosa Pool).

4N, 6E

33, SW SE NW. Peake Petr. Co. #1 J. W. Kuhlig. Spd. 7-7-60. Comp. 7-20-60. TD 2925'. D&A. Ste. Genevieve ls., top 2885'. WN (Louisville South Pool).

4N, 7E

1, NE NW SW. F. L. Strickland #2 Hostetter. Spd. 6-16-60. Comp. 7-13-60. TD 2994'. 140 BOP. McClosky ls., top 2948'. Acid. Sailor Springs Consol. Pool.

5N, 5E

3, SE NW SE. C. R. Winn #1 Post. Spd. 5-18-60. Comp. 7-13-60. TD 2444'. 30 BOP, 70 BW. Rosiclare ss., top 2439'. Frac. Acid. Iola Consol. Pool.

5N, 6E

1, NW NW NE. Pep Drlg. Co. #1 H. W. Heitman. Spd. 6-17-60. Comp. 7-6-60. TD 2904'. D&A. Ste. Genevieve ls., top 2766'. Sailor Springs Consol. Pool.

2, NE NE SW. A. R. & Milton Smith #G-1 Esther Genaust. Spd. 6-22-60. Comp. 7-6-60. TD 2833'. D&A. Ste. Genevieve ls., top 2753'. WN (Hord Pool).

3, SW SE SE. V. S. & S. Drlg. Co. #1 Cameron. Spd. 1-8-60. Comp. 7-6-60. TD 2792'. PB 2776'. 32 BOP. Aux Vases ss., top 2690'. Frac. Hord Pool.

9, 330' from N. line, 375' from W. line, SE NE. A. R. & Milton Smith #1 Don Williams. Spd. 6-24-60. Comp. 7-6-60. TD 2830'. D&A. Ste. Genevieve ls., top 2716'. WN (Hord Pool).

10, N/2 NW NE. Willard McKinney #1 McKnelly. Spd. 6-19-60. Comp. 7-20-60. TD 2823'. 8 BOP, 3 BW. Aux Vases ss., top 2696'. Frac. Hord Pool.

10, N/2 NE NE. A. R. & Milton Smith #1 McKnelly. Spd. 7-6-60. Comp. 7-20-60. TD 2792'. D&A (SO). Ste. Genevieve ls., top 2745'. Hord Pool.

CLAY COUNTY (continued)

5N, 7E

27, NE SE NW. Black & Black #1 Z. Colborn. Spd. 6-14-60. Comp. 7-27-60. TD 2995'. 10 BOP, 14 BW. McClosky ls., top 2973'. Acid. Sailor Springs Consol. Pool.

29, SE SE SE. Black & Black Oil Co. #2 Brooks. Spd. 7-7-60. Comp. 7-6-60. TD 2889'. D&A. Ste. Genevieve ls., top 2833'. Sailor Springs Consol. Pool.

CLINTON COUNTY

1N, 1W

20, C N/2 NE NE. Nat'l. Assoc. Pet. Co. #1 Milton R. Starr, Sr. Loc. 8-3-60. WF.

1N, 2W

16, W/2 SW SE. O. Pattillo #3 Rohlfing. Spd. 12-4-59. Comp. 7-20-60. TD 2743'. 35 BOP, 5 BW. Silurian ls., top 2722'. Frac. Acid. Posey East Pool.

20, SE SE NE. Otis Patillo #1 F. Blumenkamp. Drlg. 1300' 8-3-60. Spd. 7-30-60. WN (Posey East Pool).

1N, 3W

29, NW NE SW. Jet Oil Co. #1 Varel. D&A (CDU) 8-3-60. Spd. 7-1-60. Santa Fe Pool.

1N, 4W

12, SE NE NW. Jet Oil Co. #1 Huelsmann. Loc. 8-3-60. WN (Bartelso West Pool).

2N, 4W

17, SE SE NE. S. & S. Oil Co. #1 G. W. Richter. Spd. 7-12-60. Comp. 7-27-60. TD 2414'. D&A. Silurian ls., top 2311'. WF.

21, 260' from N. line, 330' from W. line, NW SE. W. Leon Wright #1 Zeigler Coal & Coke Co. Loc. 8-3-60. WF.

36, W/2 SE SE. M. W. McConnell #1 B. Hermes. Spd. 6-7-60. Comp. 7-13-60. TD 2530'. D&A. Silurian ls., top 2392'. Germantown East Pool.

3N, 2W

31, SW SE SE. A. Schierman #1 Hustedde. Tstg. 8-3-60. Spd. 4-21-60. WN (Carlyle Pool).

COLES COUNTY

12N, 14W

18, SE NW NE. Earnie Zink #1 Bushart. Spd. 4-14-60. Temp. Abd. 7-20-60. TD 499'. Mississippian ls., top 477'. Ashmore South Pool.

13N, 7E

22, NE SE SW. Devel. Assoc. Inc. #4 George Miller. Spd. 6-25-60. Comp. 8-3-60. TD 1943'. 34 BOP, 20 BW. Rosiclare ss., top 1905'. Frac. Mattoon North Pool.

COLES COUNTY (continued)

14N, 7E

26, 600' from S. line, 400' from E. line, NE SE. Harold C. Sanders #5 Paul Daily. Spd. 10-5-59. Comp. 7-13-60. TD 1820'. 5 BOP, 32 BW. Rosiclare ls., top 1762'. Frac. Acid. Cook Mills Consol. Pool.

CRAWFORD COUNTY

5N, 13W

23, NE NE SE. R. Brinkley & H. E. Brinkley #1 Mefford. D&A (CDU) 8-3-60. Spd. 7-7-60. WF.

6N, 10W

29, 950' from S. line, 125' from W. line, SW NW. Kelly, Conrad & Kaye #1 Goodwin. Spd. 7-7-60. Comp. 8-3-60. TD 1640'. D&A. Ste. Genevieve ls., top 1587'. WN (Richwood Pool).

6N, 12W

6, SW NW NE. Olin Weaver #1 V. Wakefield et al. Spd. 6-29-58. Comp. 8-3-60. TD 1014'. 40 BOP, 5 BW. Pennsylvanian ss., top 980'. Shot. Robinson Pool.

8, NW SE SW. N. B. Smith #1 A. Urban. Spd. 4-29-60. Comp. 7-6-60. TD 1550'. PB 1532'. 5 BOP, 75 BW. Aux Vases ss., top 1501'. Frac. Main Consol. Pool.

8, SW NW NW. Pyramid Oil Co. #1 Wilson. Tstg. 8-3-60. Spd. 6-13-60. WF.

19, SW SW SW. Iroquois Oil Co. #1-A R. Sparks. Prod. (CDU) 8-3-60. Spd. 5-4-60. Main Consol. Pool.

6N, 13W

25, NE NW NE. Mahutska #2 Crozier. Spd. 6-24-59. Comp. 7-13-60. TD 975'. 1 BOP. Pennsylvanian ss., top 965'. Frac. Main Consol. Pool.

25, SE NW NE. Mahutska Oil Co. #3 Crozier Comm. Spd. 10-12-59. Comp. 7-13-60. TD 985'. 10 BOP. Pennsylvanian ss., top 936'. Frac. Main Consol. Pool.

7N, 12W

21, SW SE SW. J. R. Van Buskirk #2 M. Weber. Spd. 5-15-60. Comp. 7-20-60. TD 1070'. 10 BOP. Pennsylvanian ss., top 956'. Frac. Main Consol. Pool.

28, NW NE SW. Kelly Conrad & Kaye #1 G. Lowther. Spd. 6-30-60. Comp. 8-3-60. TD 1250'. D&A. Pennsylvanian ss., top 1247'. Main Consol. Pool.

7N, 13W

31, 365' from S. line, 150' from E. line, SE SW. Geo. Whiston #1 Harris Comm. Spd. 6-18-60. Comp. 8-3-60. TD 1047'. D&A. Pennsylvanian ss., top 923'. Main Consol. Pool.

CUMBERLAND COUNTY

9N, 9E

25, SW NE SW. E & G Drlg. Co. #1 Earl Snearley. Spd. 5-8-59. Comp. 7-6-60. TD 2725'. D&A. Ste. Genevieve ls., top 2565'. Hidalgo North Pool.

CUMBERLAND COUNTY (continued)

9N, 10E

4, 330' from N. line, 330' from E. line, NE SW. C. Keyser #1 H. Shore. Spd. 6-5-60. Comp. 7-20-60. TD 2154'. D&A. Ste. Genevieve ls., top 2076'. WF.

11N, 11E

31, SE NE SW. James Dollahan & Dave Canady #1 Bobbie Jones. Spd. 6-16-60. Comp. 7-27-60. TD 592'. D&A (SO). Pennsylvanian ss., top 438'. WN (Siggins Pool).

DOUGLAS COUNTY

15N, 7E

4, NE SE NW. M. H. Richardson #1 Byerly-Parsons Comm. D&A (CDU) 8-3-60. Spd. 7-20-60. WF.

4, SW SE NE. M. H. Richardson #1 Parsons. Prod. (CDU) 8-3-60. Spd. 7-19-60. WN (Bourbon Consol. Pool).

4, 990' from S. line, 990' from E. line, NE. M. H. Richardson #2 E. F. Parsons. WOC 4" 8-3-60. Spd. 7-27-60. WN (Bourbon Consol. Pool).

EDGAR COUNTY

12N, 11W

2, 255' from N. line, 330' from E. line, SE NE SE. Continental Oil Co. #11 W. I. Maddock "B". POP 8-3-60. Spd. 6-18-60. TD 3300'. Elbridge Pool.

15, SE SW NE. Echo Oil Co. #1 Augusta Bosstick. Spd. 7-15-60. Comp. 8-3-60. TD 546'. D&A. Pennsylvanian ss., top 525'. WN (Elbridge Pool).

12N, 13W

2, SW SW SW. M. L. Livengood #1 Jesse Thompson. Loc. 8-3-60. WF.

14N, 10W

32, NE SE NE. R. K. Petr. Corp. #1 John Major. Spd. 7-23-60. Comp. 8-3-60. TD 1944'. D&A. Silurian ls., top 1983'. WF.

14N, 13W

17, NE NW NW. John Fawcett #1 Patricia A. McCabe. POP 8-3-60. Spd. 5-17-60. WN (Warrenton_Borton Pool).

14N, 14W

36, NE NE NW. C. H. Greger #1 Collier. Spd. 6-1-60. Comp. 8-3-60. TD 420'. D&A. Pennsylvanian ss., top 269'. WN (Warrenton-Borton Pool).

EDWARDS COUNTY

1S, 14W

28, NE SW NW. Superior Oil Co. #4 J. Danielson. Spd. 7-9-60. Comp. 8-3-60. TD 3081'. 75 BOP, 200 BW. Cypress ss., top 2661'. Frac. Browns Pool.

EDWARDS COUNTY (continued)

2S, 10E

32, NE NW NE. Noel Everett #1 Kelsey Crackel. POP 8-3-60. Spd. 4-12-60. WN (Ellery South Pool).

EFFINGHAM COUNTY

6N, 5E

10, SE SE SE. Dale Hopkins #1 Keller. NR 8-3-60. Spd. 10-6-58. WN (Mason North Pool).

29, NE NE NE. E. M. Self #1 Rose Yates. Spd. 6-6-60. Comp. 7-27-60. TD 2306'. 14 BOP. Bethel ss., top 2300'. Iola Consol. Pool.

6N, 6E

25, SE SW SE. Willard McKinney #1 Westendorf. Spd. 7-7-60. Comp. 7-13-60. TD 2870'. D&A. Ste. Genevieve ls., top 2770'. WN (Sailor Springs Consol. Pool).

7N, 6E

8, NW SW NW. Dale Hopkins #1 Mersman. NR 8-3-60. Spd. 1-6-60. WN (Watson Pool).

8N, 5E

33, NW SE SE. Pep Drlg. Co. #1 Van Ault. Loc. 8-3-60. WF.

8N, 7E

28, SE NE SE. Shaefer Oil Co. #2 Zerrusen. Spd. 6-30-60. Comp. 7-13-60. TD 2619'. 18 BOP. McClosky ls., top 2608'. Evers Pool.

FAYETTE COUNTY

4N, 1W

14, NW SW NE. Clyde Bassett #1 Hawkins. Spd. 6-27-60. Comp. 7-20-60. TD 1440'. D&A. Bethel ss., top 1431'. WN (Patoka West Pool).

15, NW NW NW. E. & G. Drlg. Co. #1 Cain. Spd. 11-4-59. Comp. 8-3-60. TD 1390'. 5 BOP, 10 BW. Bethel ss., top 1381'. Patoka West Pool.

16, NE SW NE. E. & G. Drlg. Co. #1 T. T. Cox. Spd. 1-5-60. Comp. 7-20-60. TD 1383'. D&A. Bethel ss., top 1378'. Patoka West Pool.

5N, 2E

24, 330' from S. line, 400' from E. line, NE NE. W. L. Belden #1 Wollin Unit. MIM 8-3-60. WN (Wilberton Pool).

5N, 3E

18, NW SW NW. W. L. Belden #1 M. Gehle. Spd. 6-15-60. Comp. 7-20-60. TD 3474'. 140 BOP, 10 BW. Devonian ls., top 3417'. Wilberton Pool.

6N, 1W

6, NW SE NE, Fractional Sec. C. B. Earnest #1 R. D. Campbell. Loc. 8-3-60. WF.

FAYETTE COUNTY (continued)

8N, 3E

7, SE SW SW. R. H. Troop #1 Fred Ireland. D&A (CDU) 8-3-60. Spd. 7-10-60. WN (Louden Pool).

FRANKLIN COUNTY

5S, 2E

18, 300' from S. line, 30' from E. line, NW SE. Schaefer Oil Co. #1-A Huie. Spd. 6-6-60. Comp. 7-20-60. TD 2896'. 268 BOP. Renault ls., top 2702'. Frac. Sesser Consol. Pool.

5S, 3E

30, 549' from S. line, 566' from E. line, SW NE. Harry O. Whittington #12 Pickens. Spd. 7-7-60. Comp. 7-13-60. TD 2318'. D&A. Hardinsburg ss., top 2302'. Whittington Pool.

6S, 1E

26, NE NE SE. Nation Oil Co. #1 Snider Hrs. Spd. 7-15-60. Comp. 7-27-60. TD 2805'. D&A. Ste. Genevieve ls., top 2690'. WN (Sesser Consol. Pool).

7S, 2E

2, 440' from N. line, 440' from E. line, NW. E. E. Rehn #1 Rice. Loc. 8-3-60. WN (West Frankfort Consol. Pool).

15, 480' from S. line, 330' from W. line, SE SW. Hubert E. Howard & J. V. Howell #1 C. W. & F. Coal Co. Loc. 8-3-60. WF.

7S, 3E

19, 46½' from S. line, 741½' from E. line, NW. D. O. Ross #1 Bartolini Comm. Spd. 6-27-60. Comp. 8-3-60. TD 2111'. 267 BOP, 30 BW. Tar Springs ss., top 2032'. West Frankfort Consol. Pool.

7S, 4E

10, SW SE NE. Collins Bros. #1 Ira. POP 8-3-60. Spd. 3-8-60. WN (Thompsonville North Pool).

10, 990' from S. line, 380' from W. line, SW SE NE. Collins Bros. #2 Ira. D&A (CDU) 8-3-60. Spd. 7-13-60. Thompsonville North Pool.

10, NW SE SW. J. & W. Prod. Corp. #4 Vinson. Spd. 5-27-60. Comp. 7-20-60. TD 3127'. 140 BOP, 40 BW. Aux Vases ss., top 3100'. Frac. Thompsonville North Pool.

20, SW NW NE. J. W. Menhall #1 McAdoo. Drlg. 2760' 8-3-60. Spd. 7-26-60. WN (Thompsonville North Pool).

FULTON COUNTY

3N, 1E

34, NW NW NE. Milbern L. Foster #1 Coombs. Spd. 6-4-60. Comp. 7-6-60. TD 820'. D&A. Maquoketa sh., top 815'. WF.

GALLATIN COUNTY

7S, 8E

31, NE SW SE. Nat. Assoc. Petr. Co. #1 R. A. Wolf. Spd. 7-5-60. Comp. 7-20-60. TD 2874'. D&A (SO). Ste. Genevieve ls., top 2794'. Omaha Pool.

8S, 8E

29, SE NW NW. Canter Drlg. Co. #1 McCormick Hrs. Spd. 6-21-60. Comp. 7-13-60. TD 1967'. D&A. Palestine ss., top 1903'. WN (Eldorado East Pool).

8S, 9E

33, NE NW SW. S. & S. Oil Co. #1 Drone-Kahl Comm. Spd. 7-1-60. Comp. 7-13-60. TD 2902'. D&A. Ste Genevieve ls., top 2812'. WN (Junction North Pool).

8S, 10E

30,SE NW SE. Coy Oil, Inc. #2 Golden. Spd. 6-2-60. Comp. 7-27-60. TD 2050'. D&A. Waltersburg ss., top 2042'. Frac. Ab Lake West Pool.

9S, 8E

2, SW SW SE. Crawford Prod. #1 Drone. Spd. 6-22-60. Comp. 7-13-60. TD 2739'. D&A. Aux Vases ss., top 2720'. WF.

HAMILTON COUNTY

3S, 7E

31, SW SW SW. Slagter Prod. Corp. #1 B. K. Leach. NR 8-3-60. Spd. 11-23-59. WN (Aden South Pool).

5S, 6E

2, NE SE SW. Robert J. Mitchell #1 L. E. Lambert. Spd. 7-22-60. Comp. 8-3-60. TD 3559'. D&A. Ste. Genevieve ls., top 3452'. WF.

5S, 7E

17, SE SE SW. Nat'l. Assoc. Petrol. Co. #1 Clarence Higginson. Spd. 7-8-60. Comp. 7-20-60. TD 3396'. D&A. Ste. Genevieve ls., top 3342'. WN (Thackeray Pool).

6S, 6E

19, SE SW NW. Stewart Oil Co. #7 Crawddock - Arms. Spd. 7-13-60. Comp. 7-27-60. TD 3166'. D&A. Aux Vases ss., top 3127'. Dale Consol. Pool.

6S, 7E

3, NW SW NE. Yingling Oil #1 Webb-Scott Comm. Spd. 7-12-60. Comp. 7-27-60. TD 3395'. D&A. Ste. Genevieve ls., top 3266'. WN (Hoodville East Pool).

16, NE SE SW. W. C. McBride, Inc. #10 Benefiel-Arnold. Spd. 6-20-60. Comp. 7-27-60. TD 3098'. 90 BOP, 50 BW. Aux Vases ss., top 3083'. Frac. Dale Consol. Pool.

HANCOCK COUNTY

4N, 5W

25, SE NE SW. Cleary Pet. Inc. #1 Evans. Spd. 7-12-60. Comp. 7-27-60. TD 536'. D&A. Maquoketa sh., top 535'. WN (Colmar-Plymouth Pool).

IROQUOIS COUNTY

26N, 13W

11, NE NE NE. Vickery Drlg. Co., Inc. #1 John Taden. TD 3475' 8-3-60. Spd. 3-22-60. WF.

JACKSON COUNTY

8S, 1W

1, NW NW SE. John L. Lester #1 Western Coal & Mining Co. Loc. 8-3-60. WF.

9S, 3W

32, 450' from S. line, 2310' from E. line, SE. N. E. Harrell #1 N. E. Harrell Fee. TD 3004'. Spd. 7-13-60. WF.

JASPER COUNTY

5N, 14W

6, NW SW fractional NW. John Zanetis #1 Ritz. Prod. (CDU) 8-3-60. Spd. 6-13-60. Ste. Marie Pool.

7N, 10E

16, SW NE SW. E. & G. Drlg. Co. #1 M. Earnest. Spd. 7-5-59. Comp. 8-3-60. TD 2790'. 22 BOP, 40 BW. McClosky ls., top 2780'. Acid. Clay City Consol. Pool.

16, SE NW SW. Frank Bolin #1 O. Earnest. Prod. (CDU) 8-3-60. Spd. 11-28-59. WN (Clay City Consol. Pool).

16, SE SW NW. E. & G. Drlg. Co. #1 Ed Michl. NR 8-3-60. Spd. 8-22-59. WN (Clay City Consol. Pool).

16, SW SE NW. E. & G. Drlg. Co. #2 A. Reisner. Spd. 7-15-59. Comp. 7-27-60. TD 2805'. 14 BOP, 16 BW. McClosky ls., top 2776'. Clay City Consol. Pool.

16, NW SE SW. E. & G. Drlg. Co. #1 Katherine Schissel. NR 8-3-60. Spd. 7-15-59. WN (Clay City Consol. Pool).

16, NE SW SW. E. & G. Drlg. Co. #2 Katherine Schissel. NR 8-3-60. Spd. 7-24-59. WN (Clay City Consol. Pool).

20, NW NE NE. E. & G. Drlg. Co. #1 John L. Harvey, Sr. D&A (CDU) 8-3-60. Spd. 8-1-59. WN (Clay City Consol. Pool).

21, 330' from S. line, 990' from W. line, SW NW. E. & G. Drlg. Co. #2 Cowger. NR 8-3-60. Spd. 7-25-59. WN (Clay City Consol. Pool).

21, NE NE SW. E. & G. Drlg. Co. #1 Lobmier. Spd. 6-23-59. Comp. 8-3-60. TD 2788'. 60 BOP, 95 BW. McClosky ls., top 2777'. Clay City Consol. Pool.

21, NE SE NW. E. & G. Drlg. Co. #1 Reisner. Spd. 7-6-59. Comp. 8-3-60. TD 2773'. 20 BOP, 50 BW. McClosky ls., top 2763'. Clay City Consol. Pool.

21, NW NE NW. E. & G. Drlg. Co. #2 Andrew Reisner. NR 8-3-60. Spd. 7-15-59. WN (Clay City Consol. Pool).

JASPER COUNTY (continued)

7N, 10E

21, SE NE NE. M. L. Van Fossan #1 Rogers. Spd. 5-13-60. Comp. 7-6-60. TD 2806'. D&A. St. Louis ls., top 2794'. WN (Clay City Consol. Pool).

21, SE SW SW. E. & G. Drlg. Co. #1 Schedlbauer et al. NR 8-3-60. Spd. 6-3-59. WN (Clay City Consol. Pool).

27, SE SW NW. N. H. Leases, Inc. #1 M. Frichtl. Spd. 6-6-60. Comp. 8-3-60. TD 2723'. 24 BOP. Rosiclare ss., top 2652'. Frac. Clay City Consol. Pool.

28, SW NW SE. E. & G. Drlg. Co. #1 Charles Moschenrose. Spd. 6-20-59. Comp. 7-27-60. TD 2756'. 34 BOP, 18 BW. McClosky ls., top 2740'. Acid. Clay City Consol. Pool.

28, SE NE SW. E. & G. Drlg. Co. #2 Charles Moschenrose. Spd. 6-27-59. Comp. 7-27-60. TD 2767'. 80 BOP, 80 BW. McClosky ls., top 2756'. Acid. Clay City Consol. Pool.

28, NW SE NW. E. & G. Drlg. Co. #3 Ochs. TD 2791'. Spd. 10-12-59. WF.

28, NE SW NW. E. & G. Drlg. Co. #2 Leonard Schafer. Spd. 8-5-59. Comp. 7-27-60. TD 2793'. 9 BOP, 10 BW. Rosiclare & McClosky ls. Acid. Clay City Consol. Pool.

31, NE NW SE. E. & G. Drlg. Co. #1 Leo Dhom. NR 8-3-60. Spd. 11-1-59. WN (Newton North Pool).

33, NE NE NE. Parrish & Ensminger #3, Joe Menke. Spd. 6-9-60. Comp. 7-6-60. TD 2779'. D&A. Ste. Genevieve ls., top 2620'. Clay City Consol. Pool.

34, NW NE NW. F. M. Minor #1 Fear. Spd. 5-25-60. Comp. 8-3-60. TD 2740'. 15 BOP. McClosky ls., top 2694'. Frac. Clay City Consol. Pool.

JEFFERSON COUNTY

1S, 2E

10, 680' from S. line, 686' from W. line, SW NW. Humble Oil & Ref. Co. #4 Raymond Dobbs. Spd. 7-2-60. Comp. 7-27-60. TD 2088'. 19 BOP, 105 BW. Aux Vases ss., top 2019'. Frac. Salem Consol. Pool.

2S, 3E

1, NE SE NW. Eber McEndree #1 Earl Russell. Spd. 6-23-60. Comp. 7-13-60. TD 2964'. D&A. St. Louis ls., top 2922'. WN (Divide South Pool).

17, NW SW NW. David Herley #1 Holman. Spd. 6-27-60. Comp. 7-13-60. TD 2703'. D&A. Ste. Genevieve ls., top 2615'. WN (Mt. Vernon North Pool).

21, SW SW NE. Will I. Lewis #1 Lewis. Drlg. 2591' 8-3-60. Spd. 7-29-60. WF.

2S, 4E

6, NE SE SW. Eber McEndree #1 Joe R. Phillips Comm. Spd. 5-20-60. Temp. abd. (SO) 7-13-60. TD 2944'. Ste. Genevieve ls., top 2797'. Divide South Pool.

JEFFERSON COUNTY (continued)

2S, 4E

7, SW SW NE. Perrine & Perrine #1 H. J. Finn. Spd. 6-27-60. Comp. 7-13-60. TD 2940'. D&A. Ste. Genevieve ls., top 2846'. WN (Divide South Pool).

14, NE NW SW. Eastern Petroleum Co. #2 Horrell. Spd. 6-9-60. Comp. 8-3-60. TD 3055'. 70 BOP. Aux Vases ss., top 2892'. Oakdale Pool.

4S, 2E

26, 420' from N. line, 420' from W. line, SE SW. Albert Gentles #3 Jefferson O & G Corp. Spd. 6-22-60. Comp. 8-3-60. TD 2816'. 19 BOP, 60 BW. Aux Vases ss., top 2704'. Frac. Ina Pool.

LAWRENCE COUNTY

2N, 12W

12, NW NW NE. Holsapple & Bryson #1 Edward Burns. Spd. 6-26-60. Comp. 7-20-60. TD 331'. D&A. Pennsylvanian ss., top 319'. Lawrence Pool.

22, NE NE NW. Holsapple & Bryson #1 Ray Quick. Spd. 7-15-60. Comp. 8-3-60. TD 1915'. D&A. Paint Creek ls., top 1911'. Allendale Pool.

27, SE NE SW. McCollum & Kincaid #3 Randall Brooke. Spd. 6-3-60. Comp. 7-6-60. TD 2241'. 35 BOP, 10 BW. Bethel ss., top 2027'. Frac. Allendale Pool.

3N, 11W

8, NE NE SW. John M. Zanetis #1 Pargin. Spd. 6-4-60. Comp. 7-20-60. TD 607'. D&A. Cypress ss., top 1596'. Lawrence Pool.

19, SW SE NW. Illinois Mid-Cont. & Ashland #9 Gee Heirs. Spd. 7-3-60. Comp. 7-27-60. TD 1678'. 25 BOP, 75 BW. Cypress ss., top 1624'. Lawrence Pool.

31, 990' from S. line, 330' from E. line, NW fractional. Illinois Oil Co. #13 O. Leighty. Spd. 5-16-60. Comp. 7-13-60. TD 1895'. 15 BOP, 3 BW. McClosky ls., top 1836'. Frac. Lawrence Pool.

32, 410' from N. line, 330' from E. line, SW SW. Wm. Zuhone, Jr. #4 A. Leighty. Spd. 12-1-59. Comp. 7-20-60. TD 1608'. 33 BOP, 50 BW. Cypress ss., top 1564'. Frac. Lawrence Pool.

3N, 12W

2, SW NW SE. Zanetis Oil Prop. #3 Kirkwood. Spd. 5-23-60. Comp. 7-20-60. TD 1926'. PB 990'. 55 BOP. Pennsylvanian ss., top 948'. Frac. Lawrence Pool.

16, NW SE SE. Russell P. Johnson #28 Buchanan. Spd. 1-17-59. Temp. Abd. 7-13-60. TD 1666'. Cypress ss., top 1614'. Lawrence Pool.

20, NW NE NE. Carl Phillips #1 C. Lucas. Spd. 5-21-60. Comp. 7-6-60. TD 1911'. 50 BOP. McClosky ls., top 1902'. Acid. Lawrence Pool.

24, SW SE NE. Illinois Mid-Cont. (Ashland) #8 Gee Heirs. Spd. 6-27-60. Comp. 7-20-60. TD 1782'. 55 BOP. Cypress ss., top 1651'. Frac. Lawrence Pool.

LAWRENCE COUNTY

3N, 12W

36, 990' from S. line, 1000' from W. line, SW SW. The Ohio Oil Co. #16 J. J. Gould AC #1. Spd. 6-3-60. Comp. 7-6-60. TD 1697'. PB 1675'. 52 BOP, 52 BW. Cypress & Pt. Creek ss. Frac. Lawrence Pool.

3N, 13W

1, SW SW SE. Jenny Lee Oil Co. #1 Carl Mieure. Spd. 4-20-60. Comp. 7-6-60. TD 2078'. 8 BOP, 12 BW. Rosiclare & McClosky ls. Acid. Lawrence Pool.

4N, 13W

36, SW NE NE. Ohio Oil Co. #18 Geo. J. Stoltz. Spd. 4-8-60. Comp. 7-20-60. TD 1858'. 4 BOP. Cypress ss., top 1578'. Frac. Lawrence Pool.

LOGAN COUNTY

18N, 3W

15, SE NW NE. Henry L. Litterly #1 Buttell. Spd. 6-14-60. Comp. 7-27-60. TD 601'. D&A. Pennsylvanian ss., top 462'. WF.

MACON COUNTY

15N, 1E

26, 330' from S. line, 330' from E. line, NW. H. F. Robison #1 Hoppe. Loc. 8-3-60. WF.

16N, 1E

14, 350' from N. line, 330' from W. line, SW NW SE. Dell Carroll #4 A. F. Krall. D&A (CDU) 8-3-60. Spd. 7-23-60. Harristown Pool.

28, NE NE NW. Pure Oil Co. #1 Mable Whitley. Pits. 8-3-60. WF.

MACOUPIN COUNTY

7N, 7W

15, 575' from N. line, 530' from E. line, SE NW. Joseph Kesl #1 Kirkwood. Loc. 8-3-60. WN (Staunton West Pool).

15, 330' from N. line, 610' from E. line, NW. Joseph Kesl, Jr. #1 Sawyer. Loc. 8-3-60. WN (Staunton West Pool).

10N, 6W

2, SE NW SE. E. & G. Drlg. Co. #1 E. Malham. Spd. 7-6-59. Comp. 7-20-60. TD 576'. D&A. Pennsylvanian ss., top 567'. WF.

11, NW NW NE. E. & G. Drlg. Co. #1 Carlinville Nat'l Bank. Spd. 5-27-59. Temp. abd. 7-20-60. TD 560'. Pennsylvanian ss., top 545'. WF.

12, SE NW NE. Slagter Prod. Corp. #1 Earl Myers. Drlg. 666' 8-3-60. Spd. 7-31-60. WN (Waggoner Pool).

MADISON COUNTY

5N, 5W

25, NW NE NE. Herbert R. Weder #2 Arlo Landolt. Loc. 8-3-60. WF.

MADISON COUNTY (continued)

6N, 7W

20, 693' from S. line, 1052' from E. line, NE. Homeier & Weber #2 E. Myers. TD 1500', SD 8-3-60. Spd. 3-17-59. WF.

20, 533' from S. line, 265' from E. line, SW NE. Weber & White #3 Meyers. Loc. 8-3-60. WF.

MARION COUNTY

2N, 1E

18, W/2 NE NW. Summerlea #1 E. Seigel. Spd. 7-10-60. Comp. 7-20-60. TD 1604'. D&A. Bethel ss., top 1571'. Sandoval West Pool.

2N, 2E

10, SW NW NW. Joe Perrine #1 C. Burge. D&A (CDU) 8-3-60. Spd. 7-19-60. WN (Boulder Pool).

2N, 4E

2, 330' from N. line, 990' from E. line, SW NW. Delbert Runyon #1 W. C. Frye. Spd. 6-14-60. Comp. 8-3-60. TD 2670'. PB 2662'. 62 BOP, 1 BW. McClosky ls., top 2646'. Frac. EXTENSION TO IUKA.

4N, 1E

17, SW SW SW. Harry Mabry #1 Binnion-Meador Comm. D&A (CDU) 8-3-60. Spd. 7-23-60. Patoka Pool.

19, NE SW NE. Beeson Oil Devel. Co. #1-B Carter-Hayes Comm. Spd. 6-4-60. Comp. 7-13-60. TD 1450'. 20 BOP. Bethel ss., top 1444'. Patoka Pool.

19, NW SE NE. Beeson Oil Dev. Co. #1 Carter "C". Spd. 6-3-60. Comp. 7-13-60. TD 1450'. 30 BOP. Bethel ss., top 1443'. Frac. Patoka Pool.

McDONOUGH COUNTY

4N, 4W

29, NE NE SE. Cleary Petr., Inc. #1 Aleshire. Spd. 7-2-60. Comp. 7-20-60. TD 725'. D&A. Trenton ls., top 648'. Colmar-Plymouth Pool.

7N, 4W

15, NW NW SW. Robert H. Robben #1 McNelly. Loc. 8-3-60. WF.

MORGAN COUNTY

15N, 11W

3, SE SE SE. Eugene C. Byers #1 Elmer King. Loc. 8-3-60. WF.

PERRY COUNTY

4S, 1W

33, 330' from S. line, 1140' from E. line, NW/4. Herbert Van Hoorebeke #2 Willis Blyth. D&A (CDU) 8-3-60. Tamaroa South Pool.

5S, 2W

16, NE SW NW. Dale C. Biby #1 Roe Hrs., D&A (CDU) 8-3-60. WF.

PIKE COUNTY

3S, 4W

7, 250' from N. line, 435' from E. line, NE SW SE. Ray F. Starr #2 E. D. Kurfman. D&A (CDU) 8-3-60. Spd. 7-8-60. WF.

8, 350' from N. line, 550' from W. line, SW. Ray F. Starr #1 E. D. Kurfman. D&A (CDU) 8-3-60. Spd. 6-22-60. WF.

4S, 3W

20, NW NE NW. Bloyd & Callihan #1 Birch. Spd. 6-16-60. TD 431'. D&A. Maquoketa sh., top 429'. WF.

POPE COUNTY

13S, 5E

24, NW NW NE. R. L. Minton #1 Minton-Baker. Spd. 5-18-60. Comp. 7-20-60. TD 610'. D&A. Hardinsburg ss., top 480'. WF.

13S, 6E

31, 42' from N. line, 557' from E. line, SW NE SW. Vick & Waite Oil Co. #1 Hills Clanahan. NR 8-3-60. Spd. 10-5-59. WF.

31, 222' from N. line, 330' from W. line, SW SE. Vick & Waite Oil Co. #1 Hal V. Trovillion. NR 8-3-60. WF.

14S, 6E

21, 230' from S. line, 202' from E. line, NW. Vick-Waite Oil Company #1 Perry Chaney. NR 8-3-60. WF.

15S, 7E

32, NW NE NE. Fitch Bros. #1 J. H. Lewis. Loc. 8-3-60. WF.

PULASKI COUNTY

14S, 1W

4, NW NW NE. Earl W. Lingle #1 Earl Atherton. NR 8-3-60. WF.

RANDOLPH COUNTY

4S, 5W

15, SW SW NE. H. F. G. Inc. #1 Ken Auld. Drlg. 900' 8-3-60. Spd. 6-5-60. WN (Tilden Pool).

5S, 5W

9, NE NE SW. Dean F. Smith, Jr. #1 L. W. Wilson. D&A (CDU) 8-3-60. WN (Sparta South Pool).

5S, 6W

7, SW SW NE. Charles Kimsey #1 Hayer. Loc. 8-3-60. WF.

5S, 7W

22, 300' from S. line, 330' from E. line, SE NE. Rochester & Goodell #1 V. Heinrick. Spd. 3-3-60. Comp. 7-13-60. TD 325'. D&A. Cypress ss., top 314'. WF.

RICHLAND COUNTY

2N, 14W

10, NW SW NW. Don Baines #2 Forney. Spd. 10-5-58. Temp. Abd. 7-20-60. TD 3102'. Ste. Genevieve ls., top 3067'. Parkersburg Consol. Pool.

3N, 9E

3, SE SE SW. Pure Oil Co. #10 Anna M. Snyder. Spd. 6-5-60. Comp. 7-13-60. TD 3628'. 60 BOP, 69 BW. Salem ls., top 3434'. Acid. Clay City Consol. Pool.

3N, 10E

12, S/2 NE SE. John M. Zanetis #1 Cutshall. Spd. 7-6-60. Comp. 7-20-60. TD 3250'. D&A. Ste. Genevieve ls., top 3157'. Ritter North Pool.

4N, 9E

20, NW SW NE. M. C. Milam #1 D. Weidner. Spd. 6-24-60. Comp. 7-27-60. TD 3081'. 14 BOP. Aux Vases ss., top 2957'. Frac. EXTENSION TO PASSPORT SOUTH: NEW PAY IN POOL.

26, 495' from N. line, 495' from E. line, SE NE. Barron Kidd #4 Frank L. Wakefield "A". Spd. 8-27-59. Temp. Abd. 7-20-60. TD 2593'. Cypress ss., top 2536'. Frac. Shot. Clay City Consol. Pool.

28, SE SW SE. Sprague Oil Co. #1 Ethel McDowell "A". Spd. 6-11-60. Comp. 7-20-60. TD 3001'. 17 BOP. McClosky ls., top 2964'. Acid. Clay City Consol. Pool.

33, 330' from N. line, 445' from E. line, NW NE. Sprague Oil Corp. #1-A N. O. Stine. Spd. 6-25-60. Comp. 7-20-60. TD 2996'. 14 BOP. McClosky ls., top 2972'. Acid. Clay City Consol. Pool.

4N, 10E

15, NW SW NW. Petromin Corp. #1 Burgener. Spd. 7-6-60. Comp. 8-3-60. TD 2967'. 2 BOP, 14 BW. Aux Vases ss., top 2924'. Frac. Olney Consol. Pool.

29, SE SE SE. D. T. Drlg. Co. #1 Clodfelter. Spd. 8-3-60. WN (Olney Consol. Pool).

32, NE NE SE. Black & Black Oil Co. #1 L. Wilson et al. Spd. 7-10-60. Comp. 8-3-60. TD 3044'. D&A. Ste. Genevieve ls., top 2972'. WN (Olney Consol. Pool).

33, NW SW NW. Black & Black Oil Co. #1 City of Olney. TD 3010' 8-3-60. Spd. 7-24-60. WN (Olney Consol. Pool).

5N, 10E

26, NE SW NE. Murvin Oil Co. #1 Robert Stiff. Spd. 1-23-60. Comp. 7-20-60. TD 2948'. 3 BOP, 40 BW. Rosiclare ss., top 2943'. Acid. Olney Consol. Pool.

5N, 14W

35, NW NE NE. J. T. Speake #1 Calvin Stout. D&A (CDU) 8-3-60. Spd. 7-13-60. Bowyer Pool.

ST. CLAIR COUNTY

1S, 7W

30, 330' from N. line, 385' from W. line, SE NW. O. R. Shull #1 O. Klopmeyer. Spd. 5-18-60. Comp. 7-20-60. TD 475'. D&A. Bethel ss., top 471'. WN (Freeburg Pool).

2S, 7W

15, 990' from N. line, 330' from E. line, SE. Carl Wilson #1 Gross. Spd. 6-16-60. Comp. 7-20-60. TD 535'. D&A. Bethel ss., top 530'. WN (Freeburg Pool).

31, 330' from N. line, 815' from E. line, SE NW. Harry Miller #1 Bleisch. Loc. 8-3-60. WF.

3S, 6W

25, NW SE SE. Illinois Power Co. #1 Shareholders of Egyptian Coal & Mining Co. Loc. 8-3-60. WF.

25, SE NE SE. Illinois Power Co. #4 Shareholders of Egyptian Coal & Mining Co. Loc. 8-3-60. WF.

3S, 7W

33, 364' from N. line, 564' from E. line, NW SE. Ed. C. Rust #1 Ed. Rust. Spd. 4-11-60. Comp. 7-6-60. TD 2413'. 25,000 cu. ft. gas flowing. Cypress ss., top 225'. EXTENSION TO MARRISSA WEST.

SALINE COUNTY

7S, 5E

29, NW SW NW. Doyle Smith #4 Raley. Spd. 6-2-60. Comp. 7-13-60. TD 3148'. 25 BOP. Aux Vases ss., top 3121'. Frac. Dale Consol. Pool.

30, NE SE SE. V. R. Gallagher #1 Kimmel-Wilhite. Spd. 6-29-60. Comp. 7-13-60. TD 3245'. D&A. Ste. Genevieve ls., top 3173'. Dale Consol. Pool.

7S, 7E

20, NW NW NW. Toto Gas Co. #1 T. R. Porter. Drlg. 2350' 8-3-60. Spd. 7-27-60. WN (Broughton South Pool).

8S, 5E

21, NE SE SE. Roy Powers #1 Carl Raben. Temp. Abd. (CDU) 8-3-60. Spd. 6-10-60. Harco Pool.

27, NW NW NW. Roy W. Powers #1 Eugene Reynolds. Temp. Abd. (CDU) 8-3-60. Spd. 5-18-60. Harco Pool.

8S, 6E

30, SW NW SE. Weal Drlg. Co. #1 Geo. Barnes. Spd. 6-24-60. Comp. 7-6-60. TD 2880'. D&A. Aux Vases ss., top 2867'. Harco East Pool.

8S, 7E

16, 370' from N. line, 300' from E. line, SW NE. Walker Drlg. Co. #1 Claude McDaniel-Westbrook. Spd. 6-11-60. Comp. 7-13-60. TD 2659'. D&A. Cypress ss., top 2603'. Eldorado Consol. Pool.

SANGAMON COUNTY

15N, 3W

12, 480' from N. line, 380' from W. line, NE SW. Dwight Beckham. Spd. 6-4-60. Comp. 7-20-60. TD 1373'. D&A. Keokuk-Burlington ls., top 1339'. WF.

15N, 4W

21, W/2 NE SW. R. H. Troop #2 J. L. Pyle. D&A (CDU) 8-3-60. Spd. 7-21-60. WF.

22, SW NW NW. Alladdin Oil Dev. Co. #1 Frame. Spd. 7-12-60. Comp. 7-20-60. TD 1661'. D&A. Silurian ls., top 1641'. Springfield East Pool.

28, NW NW SW. Atkins & Hale #1 Possum Trot Comm. Spd. 7-1-60. Comp. 8-3-60. TD 1654'. D&A. Silurian ls., top 1628'. WN (Springfield East Pool).

29, NE SE SW. Stephen Young #1 Herndon Hrs. Comm. Tstg. 8-3-60. Spd. 6-30-60. WN (Springfield East Pool).

32, 360' from N. line, 360' from E. line, NW NW. Lynn McElroy #1 Miller. D&A (CDU) 8-3-60. WF.

35, NE SW NE. Atkins & Hale #1 Humble-Johnson. Spd. 7-18-60. Comp. 7-27-60. TD 1790'. D&A. Silurian ls., top 1686'. WN (Edinburg West Pool).

15N, 5W

3, 830' from S. line, 330' from W. line, NE. Dwight Beckman #5 Gene Morris. Prod. (CDU) 8-3-60. Spd. 6-29-60. WF.

12, 696' from N. line, 330' from E. line, NW. Holvey Drlg. Co. #1 Fun Valley Farm. Loc. 8-3-60. WF.

SCHUYLER COUNTY

1N, 2W

10, 330' from S. line, 850' from E. line, NE SE. Payne, Elas & Pape #1 Black. D&A (CDU) 8-3-60. Spd. 6-17-60. TD 709'. D&A. WF.

12, NE SE NE. C. W. Elden & C. W. Elden Jr. #1 Maurice Morgan. D&A (CDU) 8-3-60. Spd. 7-24-60. WF.

35, NE SW NW. Ralph Payne & G. B. Oil Co. #1 Stanley Orr. Drlg. 350' 8-3-60. Spd. 7-6-60. WF.

2N, 1W

8, 330' from N. line, 1090' from E. line, NW. N. N. Vann #1 Ritchey. Spd. 7-9-60. Comp. 7-20-60. TD 750'. D&A. Maquoketa sh., top 746'. WF.

16, SW SE SE. H. A. Paben #1 Deam. Loc. 8-3-60. WF.

2N, 2W

9, SE SW NE. Warren Wright #1 Bankes. TD 672' 8-3-60. Spd. 6-3-60. WF.

9, 310' from N. line, 330' from W. line, SW SE NE. Warren E. Wright #1 Bowers. Spd. 6-29-60. Comp. 7-20-60. TD 695'. D&A. Maquoketa sh., top 693'. WF.

SCHUYLER COUNTY (continued)

2N, 2W

9, 170' from S. line, 330' from E. line, NW SE. Pal Oil #2 Walker. Spd. 7-18-60. Comp. 8-3-60. TD 695'. D&A. Maquoketa sh., top 692'. Rushville Northwest Pool.

17, NE SW SW. Robert W. Lichtenberger #2 Utter et al. Spd. 6-24-60. Comp. 7-20-60. TD 535'. D&A. Maquoketa sh., top 532'. WF.

3N, 2W

33, 340' from S. line, 330' from E. line, SE NE NE. Rudy F. Anderson #1 Boyd-Goodwin-Walsh. Spd. 7-1-60. Comp. 7-13-60. TD 750'. D&A. Maquoketa sh., top 742'. WF.

1S, 2W

1, SW SW SW. Paul H. Martin #1 Weller. Drlg. 426' 8-3-60. Spd. 7-14-60. WF.

SCOTT COUNTY

13N, 12W

8, 220' from N. line, 90' from W. line, NE NW. Ralph O. Beck #1 Robert Brown. Drlg. 200' 8-3-60. Spd. 6-20-60. WF.

11, 330' from S. line, 350' from W. line, NW SW. Wildcat Oil & Gas #1 Hester. Pits 8-3-60. WF.

16, 330' from S. line, 360' from E. line, NE NE. Wildcat Oil & Gas #1 Savage. Loc. 8-3-60. WF.

SHELBY COUNTY

12N, 2E

23, SE SE NE. Vernon D. Jarvis #1 Lanson M. Baker. Drlg. 2859'. 8-3-60. Spd. 7-16-60. WF.

UNION COUNTY

11S, 1E

20, SW SE SW. Athene Dev. Co. #1 Wm Burpo. Loc. 8-3-60. WF.

12S, 1W

11, SE SW. Athene Dev. Co. #2 Clarence Webb. Temp. Abd. (CDU) 8-3-60. TD 635'. WF.

WABASH COUNTY

1N, 12W

9, SE NE NE. Forest Oil Corp. #1-A Edward Smith. Prod. (CDU) 8-3-60. Spd. 6-14-60. Allendale Pool.

23, SE NW SE. Summit Oil & Gas Inc. #1 Edwin H. Winter. Spd. 7-13-60. Comp. 7-20-60. TD 1490'. D&A. Biehl ss., top 1464'. Allendale Pool.

2N, 12W

34, NE NW NW. Warren E. Wright #1 Earnest. Spd. 7-22-59. Comp. 7-6-60. TD 2075'. 18 BOP, tr.w. Bethel ss., top 2059'. Frac. Allendale Pool.

WABASH COUNTY (continued)

2S, 13W

29, SW SW SW. Kelley, Conrad & Kaye #1 Harold Elkins et al. Spd. 4-23-60. Comp. 7-20-60. TD 2821'. 18 BOP, 3 BW. Cypress ss., top 2470'. Frac. New Harmony Consol. Pool.

31, NE NE NE. Kelley-Conrad & Kaye #1 Epler Comm. Spd. 6-15-60. Comp. 7-20-60. TD 2685'. 24 BOP, 12 BW. Bethel ss., top 2605'. Frac. New Harmony Consol. Pool.

WASHINGTON COUNTY

1S, 1W

34, SE SE NE. R. W. Schnetzmeyer #1 Fred Weber. Spd. 7-11-60. Comp. 7-20-60. TD 1665'. D&A. Bethel ss., top 1642'. WN (Irvington Pool).

1S, 3W

2, SW NW SW. F. R. Gallagher #1 Albert Pries. Loc. 8-3-60. WF.

1S, 5W

4, SW SE SE. Robert Robben #1 Kugler. D&A (CDU) 8-3-60. Spd. 7-28-60. New Memphis Pool.

2S, 2W

35, 330' from S. line, 370' from W. line, NW NW. Dannenberg & Wilson #1 Stanowski. Spd. 7-18-60. Comp. 7-27-60. TD 1412'. D&A. Bethel ss., top 1406'. Beaucoup South Pool.

3S, 1W

2, NW NW NW. E. C. Reeves #1 Frank Rosancki. Drlg. 985' 8-3-60. Spd. 7-20-60. WN (Ashley Pool).

3S, 2W

26, NW NE SE. Geo. Zicos #1 L. Konkel. Loc. 8-3-60. WN (Posen South Pool).

WAYNE COUNTY

1N, 5E

23, 330' from S. line, 360' from W. line, SW SE. Jet Oil Co. #1 J. F. Garrison. D&A (CDU) 8-3-60. Spd. 7-14-60. Johnsonville West Pool.

23, 330' from S. line, 380' from E. line, SE SW. Keystone Oil Co. #1 Hawkins Hrs. Spd. 6-8-60. Comp. 7-6-60. TD 3039'. PB 2936'. 215 BOP. Aux Vases ss., top 2885'. Frac. Johnsonville West Pool.

23, NE SE SW. Keystone Oil Co. #2 Hawkins. Spd. 7-20-60. Comp. 8-3-60. TD 2920'. D&A. Aux Vases ss., top 2884'. Johnsonville West Pool.

26, 330' from N. line, 370' from E. line, NE NW. Paul W. McElyea #2 Jack P. McElyea. Spd. 6-21-60. Comp. 7-27-60. TD 2950'. 208 BOP. Aux Vases ss., top 2888'. Frac. Johnsonville West Pool.

30, NE NE SW. Pep Drlg. Co. #1 Fred Donoho. Loc. 8-3-60. WN (Orchardville Pool).

WAYNE COUNTY (continued)

1N, 5E

32, NW NW SW. Louden Pipeline Co. #2 Nelson Keen. Spd. 6-14-60. Comp. 7-20-60. TD 2931'. D&A. Ste. Genevieve ls., top 2850'. Coil North Pool.

1N, 6E

2, SE SE SW. A. R. Smith & Milton Smith #1 Raymond Smith. Spd. 6-4-60. Comp. 7-13-60. TD 3332'. D&A. McClosky ls., top 3272'. WN (Johnsonville North Pool).

2N, 6E

20,NW SW SE. Ted Lindsay #2 Clarence Anderson. RURT 8-3-60. WN (Zenith North Pool).

2N, 9E

36, SW NW NE. Breuer & Curran Oil Co. #1 Cox. Drlg. 3273' 8-3-60. Spd. 7-23-60. WN (Calhoun South Pool).

1S, 5E

26, NE SE SW. Joe A. Dull #1 G. Sledge. Spd. 7-6-60. Comp. 7-27-60. TD 3110'. 260 BOP. McClosky ls., top 3075'. EXTENSION TO KEENVILLE POOL.

1S, 9E

29,SW SE NE. National Assoc. Petr. #1 Ed Schantz, et al. Spd. 6-16-60. Comp. 7-27-60. TD 3376. D&A. Ste. Genevieve ls., top 3260'. WN (Half Moon Pool).

2S, 6E

14, SE NW. Peake Petr. Co. #1 Feathers et al. Tstg. 8-3-60. Spd. 6-8-60. WN (Covington South Pool).

2S, 7E

21, C NE SE. Allen Beard #1 Walter G. Attebury. POP 8-3-60. Spd. 4-4-60. WN (Aden Consol. Pool).

2S, 9E

3, NE NE SW. Slagter Prod. Corp. #1 Phillip King "A". Loc. 8-3-60. Spd. 8-2-60. WN (Goldengate North Consol. Pool).

3S, 7E

17, C NE NE. Texaco Inc. #9 M. E. Heaton. Spd. 5-30-60. Comp. 7-20-60. TD 5385'. 121 BOP, 13 BW. Aux Vases ss., top 3190'. Aden Consol. Pool.

17, 615' from N. line, 660' from W. line, NE SE. Texaco Inc. #10 M. E. Heaton. Spd. 4-30-60. Comp. 8-3-60. TD 5368'. 138 BOP, 128 BW. Dutch Creek ss. & Harrodsburg ls. Frac. Acid. Aden Consol. Pool.

3S, 8E

2, NW NW NW. Ashland O.& R. Co. #2 Sunderland. Spd. 6-20-60. Comp. 7-6-60. TD 3413'. D&A. Ste. Genevieve ls., top 3326'. Barnhill Pool.

WHITE COUNTY

3S, 10E

21, NE NE NW. Continental Oil Co. #1 W. F. Ridenour. Drlg. 3115' 8-3-60. Spd. 7-25-60. WN (Albion Consol. Pool).

4S, 9E

21, SE SW NE. E. A. Obering #1 Arnold Williams. Spd. 6-12-60. Comp. 7-13-60. TD 3395'. D&A (SO). Ste. Genevieve ls., top 3246'. WN (Sumpter North Pool).

24, SE SE SE. Herndon Drlg. Co. #1 Edwin Winter. Spd. 6-14-60. Comp. 7-27-60. TD 3340'. 15 BOP. Ohara ls., top 3222'. Acid. Sumpter Pool. NEW PAY IN POOL.

4S, 10E

20, SW SE SE. Slagter Prod. Corp. #1 Barbre. Tstg. 8-3-60. WF.

29, NW NE NE. Slagter Prod. Corp. #1 Amanda Spencer "B". Spd. 6-23-60. Comp. 7-27-60. TD 2937'. 60 BOP, 121 BW. Bethel ss., top 2922'. Frac. EXTENSION TO SUMPTER EAST; NEW PAY IN POOL.

4S, 14W

5, NE NW SE. Herndon Drlg. Co. & Ashland #3 Arthur Cox. Spd. 7-6-60. Comp. 8-3-60. TD 2956'. 35 BOP. Aux Vases, Ohara, McClosky ls. Acid. New Harmony Consol. Pool.

5S, 8E

14, NE SE SE. Coy Oil Co. #5 Finney. Spd. 7-6-60. Comp. 8-3-60. TD 3150'. 65 BOP. Aux Vases ss., top 3129'. Frac. Trumbull Consol. Pool.

5S, 9E

6, SE NE NW. Cobra Oil & Gas Inc. #1 Roser. Spd. 5-27-60. Comp. 7-6-60. TD 3352'. D&A. Ste. Genevieve ls., top 3222'. WN (Trumbull Consol. Pool).

17, NW SE NW. R. K. Petro. Corp. #1 Lynn Harvey et al. Spd.6-24-60. Comp.7-13-60. TD 2913'. D&A. Cypress ss., top 2900'. Trumbull Consol. Pool.

17, SW NW SE. J. C. Wilson #1 Sanders Comm. Spd. 6-22-60. Comp. 7-20-60. TD 3200'. D&A (SO). Aux Vases ss., top 3190'. Trumbull Consol. Pool.

27, SW NW SW. Continental Oil Co. #1 M. A. Hargraves. Loc. 8-3-60. WN (Carmi Pool).

29, E/2 SE SE. Athene Dev. Co. #1 Brisch Comm. Pits 8-3-60. WN (Roland Consol. Pool).

35, NW NW NE. Royal O. & G. Corp. #1 Robert Brown. Spd. 6-8-60. Comp. 7-27-60. TD 3183'. D&A (SO). Ste. Genevieve ls., top 3095'. Carmi Pool.

5S, 10E

32, NE SE NW. Tamarack Pet. Co. #1 Calvert. Spd. 5-10-60. Comp. 7-20-60. TD 2150'. 3 BOP. Clore ss., top 2125'. Storms Consol. Pool.

WHITE COUNTY (continued)

5S, 10E

32, NW SW NE. Tamarack Pet. Co. #4 Hanna. Spd. 5-4-60. TD 2150'. D&A (SO). Clore ss., top 2111'. Frac. Storms Consol. Pool.

32, NW NE NE. Tamarack Pet. Co. #6 Hanna. Spd. 5-22-60. Comp. 7-20-60. TD 2101'. 10 BOP, 25 BW. Clore ss., top 2079'. Storms Consol. Pool.

32, NW NW SW. Nat'l. Assoc. Petr. Co. #8 D. N. McQueen "A". Spd. 5-26-60. Comp. 7-13-60. TD 3153'. 1 BOP, 20 BW. Degonia ss., top 2082'. Frac. Storms Consol. Pool.

32, NW SE SW. Nat'l. Assoc. Petr. Co. #4 McQueen "B". Spd. 7-2-60. Comp. 8-3-60. TD 2160'. 116 BOP, 16 BW. Degonia & Clore ls. Frac. Acid. Storms Consol. Pool.

6S, 9E

4, SW SW NE. Nat'l. Assoc. Petr. Co. #1 H. L. Pyle. Spd. 6-23-60. Comp. 7-27-60. TD 2804'. 12 BOP, 74 BW. Cypress ss., top 2762'. Frac. EXTENSION TO ROLAND CONSOL. POOL.

13, NW NE NE. Sinclair O. & G. #17 E. H. Morris. Spd. 4-18-60. Comp. 7-27-60. TD 3148'. PB 3098'. 24 BOP, 3 BW. Waltersurg ss., top 2266'. Storms Consol. Pool.

22, SE SE NW. Keith Walker #1 C. S. Austin. Spd. 5-16-60. Comp. 7-20-60. TD 2271'. 5 BOP. Waltersburg ss., top 2218'. Storms Consol. Pool.

35, SW SE NE. Mike Beeler #1 Poole. Spd. 6-18-60. Comp. 7-27-60. TD 3125'. D&A (SO). Ste. Genevieve ls., top 2999'. WN (Herald Consol. Pool).

6S, 10E

32, NW SE NW. C. E. Brehm #1 Beau Brehm. TD 2953' 8-3-60. Spd. 7-27-60. WN (Concord Consol. Pool).

6S, 11E

5, 3320' from S. line, 1385' from W. line, Sec. Inland Prod. #1 M.Stonier. Drlg. 1150' 8-3-60. Spd. 7-29-60. WN (Maunie East Pool).

7S, 11E

18, 1650' from S. line, 1650' from W. line, Sec. J. S. Carter #2 Otis B. Allyn. Drlg. 1802' 8-3-60. Spd. 7-30-60. WN (New Haven Consol. Pool).

WHITESIDE COUNTY

21N, 3E

25, 990' from S. line, 330' from W. line, NE. A. A. Potter #1 Holcomb. SD 1035' 8-3-60. Spd. 8-11-59. WF.

OLD WELLS REWORKED

CHRISTIAN COUNTY
14N, 3W
19, NE NE NE. Jack Robinson (was Sun Oil Co.) #1 T. W. Traux. Comp. 7-20-60. TD 1842'. 235 BOP, 17 BW. Silurian ls., top 1706'. Frac. Edinburg West Pool. Formerly D&A.

CLAY COUNTY
5N, 6E
3, SE SE SW. Willard McKinney (was Sam Malis) #1 Reuben Van Dyke (was #1 Addie Van Dyke). Comp. 7-20-60. TD 2895'. 20 BOP, 20 BW. Aux Vases ss., top 2696'. Frac. Hord Pool. Formerly D&A.

CLINTON COUNTY
2N, 2W
6, NE NW NE. A. Schierman #1 M. Dierkemper. Temp. Abd. 7-27-60. TD 1381'. Ste. Genevieve ls., top 1337'. WN (Carlyle Pool). Formerly D&A.

EFFINGHAM COUNTY
8N, 6E
23, 74' from S. line, 241' from W. line, NW NW. N. C. Davies (was Whisenant & Trenchard) #1 Weber Comm. (was #1 Weber). Comp. 8-3-60. TD 2511'. D&A. Ste. Genevieve ls., top 2421'. WF. Formerly D&A.

GALLATIN COUNTY
9S, 8E
10, NW NW NE. J. E. Carter (was S. L. Dedman) #1 Hamilton. WOC 8-3-60. WF. Formerly D&A.

HAMILTON COUNTY
4S, 7E
20, 659' from N. line, 657' from E. line, NE NE. Texaco #3 Minton Comm. Comp. 7-6-60. TD 4525'. D&A. Warsaw ls., top 4248'. Bungay Consol. Pool. Formerly was temp. abd.

JEFFERSON COUNTY
1S, 1E
8, NW SW NE. C. House & J. Gholson (was Nat'l. Assoc.) #1-B Hartley. POP 8-3-60. WN (Cravat West Pool). Formerly D&A.

1S, 2E
4, 979' from S. line, 330' from W. line, SW NE. Humble Oil & Ref. Co. #5 Carl Hall. Comp. 7-13-60. TD 2042'. 27 BOP, 82 BW. Aux Vases ss., top 2017'. Frac. Salem Consol. Pool. Formerly a producer.

1S, 4E
16, NE SW NE. John F. Dunnill #1 Lawrence Eller. WN (Coil West Pool). Formerly D&A.

LAWRENCE COUNTY

3N, 11W

32, SW SW NE. Hubert Rose #2 Biehl. Comp. 7-13-60. TD 1890'. 15 BOP, 65 BW. Cypress ss., top 1590'. Frac. Lawrence Pool. Formerly D&A.

MADISON COUNTY

6N, 7W

20, 1147' from S. line, 1089' from E. line, SE. Eric P. Weber #1 Krukeberg. Loc. 8-3-60. WF. Formerly D&A.

McDONOUGH COUNTY

4N, 3W

33, SE SE NW. A. M. Scroggin (was Charles Watters) #1 United Electric Coal Co. (was #1 Harold Twidwell). Fsg. 220' 8-3-60. WF. Formerly D&A.

RICHLAND COUNTY

2N, 8E

2, SW NE NE. Pure #5 M. M. Grubb. Comp. 7-20-60. TD 3685'. 9 BOP, 14 BW. McClosky & Salem ls. Clay City Consol. Pool. Formerly a producer.

4N, 10E

32, 330' from S. line, 360' from E. line, SE NE. Black & Black (was John Lehwaldt) #1 E. J. Wilson. Comp. 7-6-60. TD 3079'. 91 BOP. Aux Vases ss., top 2918'. Frac. EXTENSION TO OLNEY CONSOL.; NEW PAY IN POOL. Formerly D&A.

SALINE COUNTY

8S, 6E

25, SW SW SE. Shakespeare Oil Co. #1 A. D. Thomas. Comp. 7-13-60. TD 2901'. 410,000 cu. ft. gas flowing. Tar Springs ss., top 2107'. Eldorado Consol. Pool. Formerly D&A.

27, NW SW NE. R. W. Portis #1 Kingsley - McConnell. Comp. 7-20-60. TD 2063'. 3,300,000 cu. ft. gas flowing. Waltersburg ss., top 2013'. Raleigh South Pool. Formerly D&A.

36, 330' from N. line, 310' from W. line, NW NW SW. Wendell Imming (was Sun Oil Co.) #1-A Sahara Coal Co. WCC 4" 8-3-60. WN (Harrisburg Pool). Formerly D&A.

SHELBY COUNTY

11N, 4E

15, NE NE SE. W. R. Kuykendall Drlg. Co. (was C. B. Mansfield) #1 Elliott. Comp. 7-13-60. TD 1894'. 8 BOP, 18 BW. Aux Vases ss., top 1876'. Shelbyville Consol. Pool. Formerly was temp. abd.

WASHINGTON COUNTY

3S, 5W

31, NE NW SE. W. F. Seiglar #1 W. Graham. Prod. (CDU) 8-3-60. WF. Formerly was temp. abd.

WHITE COUNTY

3S, 8E

31, SE NE SW. Nation Oil Co. #2 W. P. McIntosh. Comp. 7-20-60. TD 5455'. 47 BOP. St. Louis ls., top 3546'. Acid. Mill Shoals. NEW PAY IN POOL. Formerly a producer.

4S, 9E

36, NW NW NE. Toto Gas Co. #1 E. J. Winter. D&A (CDU) 8-3-60. Sumpter Pool. Formerly D&A.

5S, 10E

32, SE NE NW. Tamarack Pet. Co. (was Lambert) #2 Calvert (was #4). Comp. 7-20-60. TD 2144'. D&A (SO). Clore ss., top 2115'. Frac. Storms Consol. Pool. Formerly D&A.

ERRATA

CLARK COUNTY

On page 26 of the June Drilling Report, the Edwards #2 Gross was reported as located 330' from N. line, 360' from E. line, NE NE. The correct location is 330' from N. line, 360' from E. line, SE NE NE.

SALINE COUNTY

On page 40 of the May Drilling Report, the Calvert Drlg., Inc. #6 Reynolds-Burns, sec. 16, T. 8 S., R. 5 E., should have been listed under Saline County, not St. Clair County.

PRODUCING WELLS PLUGGED - JUNE 12 to JULY 6, 1960*

Data furnished by Department of Mines and Minerals, Springfield, Illinois

Company	Farm and Well Number	Location	Total Depth in Feet	Date Plugged	Pool Name
		BOND COUNTY			
W. T. Frederking,	Long #2	NE NW NE, 32-6N-4W	1875	6-21-60	Sorento Cons.
" " "	, Vonberg #1	SE NW NE, 32-6N-4W	1862	6-13-60	" "
" " "	, " #2	NE SE NE, 32-6N-4W	1865	6-10-60	" "
" " "	, " #4	SW NW NE, 32-6N-4W	1900	6-17-60	" "
		COLES COUNTY			
Blalock,	Sawyer-Griffith #1	SE SE SW, 34-12N-7E	2140	5-20-60	Mattoon
		CRAWFORD COUNTY			
Mahutska Oil Company,	P. Miller #1	460'SL, 200'WL, SW NW, 14-6N-13W	996	6-14-60	Main Cons.
" " "	, " " #11	180'SL, 180'WL, SW NW, 14-6N-13W	1001	6-21-60	" "
" " "	, " " #5	460'SL, 660'EL, SE NE, 15-6N-13W	942	6-28-60	" "
The Ohio Oil Co.,	J. H. Wasson #3	450'NL, 450'EL, NE SE, 21-6N-13W	987	5-27-60	" "
" " " "	, " " " #16	440'NL, 100'EL NE NE SE, 21-6N-13W	984	5-18-60	" "
Mahutska Oil Company,	John Drake #1	200'NL, 200'WL, NW NE, 10-7N-13W	1007	7-6-60	" "
" " "	, " " #3	200'NL, 660'EL, SE NW NE, 10-7N-13W	1000	7-5-60	" "
" " "	, " " #10	200'SL, 200'EL, SE NW NE, 10-7N-13W	1005	6-29-60	" "
The Ohio Oil Company,	W. K. Henry a/c 1 #6	200'NL, 1250'EL, NE NE NW, 22-7N-13W	1057	5-25-60	" "
" " " "	, J. B. Hook a/c 3 #7	100'NL, 500'WL, NW NE NW, 31-7N-13W	926	5-27-60	" "
" " " "	, I. L. Firebaugh a/c 2 #12	200'NL, 1520'WL, NE SW, 35-7N-13W	1001	6-17-60	" "
" " " "	, Parker & Newlin #8	530'SL, 530'EL, SE SW SE, 31-8N-12W	991	6-10-60	" "
" " " "	, Martha Williamson #8	2175'NL, 1087'EL, NE SE, 31-8N-12W	990	6-17-60	" "

* Includes some wells plugged earlier but not previously reported.

PRODUCING WELLS PLUGGED - JUNE 12 to JULY 6, 1960 (Continued)

Company	Farm and Well Number	Location	Total Depth in Feet	Date Plugged	Pool Name
		FAYETTE COUNTY			
F. T. Whitinghill, Jr.,	Paul H. Schwarm #1	NW SE SE, 30-6N-3E	1619	6-27-60	St. James
		LAWRENCE COUNTY			
The Ohio Oil Co.,	T. I. Gould #8	100'SL, 660'EL, SE NW NW, 2-2N-12W	1010	6-27-60	Lawrence
J. R. Poole,	T. I. Gould #22	290'SL, 175'EL, SE SE SW, 35-3N-12W	1704	6-6-60	"
" " " ,	" " " #29	330'NL, 355'EL, NE SW SW, 35-3N-12W	1668	6-17-60	"
C. E. Gibson,	Isaac Boyd #19	240'NL, 200'EL, NE NE NW, 30-4N-12W	1438	6-15-60	"
T. N. Barnsdall,	W. R. Crackle ac 1 #41	200'NL, 200'WL, NW SE NE, 30-4N-12W	1340	6-27-60	"
		McDONOUGH COUNTY			
Charles Measley,	Kemper #1	SE NE SE, 17-4S-4W	430	6-11-60	Colmar-Plymouth
" " ,	John Patton #1	NW NE SE, 17-4N-4W	430	6-11-60	" "
		MARION COUNTY			
Texaco Inc.-Unit Operator,	J. Friesner, Tr. 94 Well #3	NE SE NW, 32-2N-2E	1792	3-5-60	Salem Cons.
		WABASH COUNTY			
Henry P. Smith,	E. J. Seals #1	SW SW NE, 23-1N-14W	2896	5-4-60	Gards Point
		WAYNE COUNTY			
Wiser Oil Co.,	Simmons Heirs #1	SW SE SW, 9-1N-7E	3177	6-9-60	Cisne No.

DRY HOLES PLUGGED - JUNE 12 to JULY 13, 1960*

Data furnished by Department of Mines and Minerals, Springfield, Illinois

Company	Farm and Well Number	Location	Total Depth in Feet	Date Plugged	Wildcat or Pool Name
		ADAMS COUNTY			
Vickery Drilling Co., Inc.,	John Mealiff #1	SE SW SE, 33-2N-7W	609	6-28-60	Wildcat
Bert D. Gunter,	Weisheit #1	SW SW NW, 28-1S-5W	700	6-16-60	"
Ray F. Starr,	Frank Lierly #2	SW SE NE, 34-1S-5W	781	7-1-60	"
Don N. Geyer,	Pierce #1-G	SW SW SW, 36-1S-5W	674	6-13-60	Kellerville
M. W. Howard,	Roy W. Vollbracht #1	SW SE SE, 12-1S-6W	1020	6-22-60	Wildcat
" " " ,	Steiner #1	NE NE SW, 24-1S-6W	625	6-15-60	"
N. H. Leases Inc.,	Noble Koch #1	NE SE SE, 33-1S-6W	610	6-28-60	"
T & T Developers,	Chester Louderback #3	NW SE SE, 12-2S-5W	690	7-1-60	"
		BOND COUNTY			
Clyde Bassett,	Ballenot #1	NW NE NE, 18-4N-2W	1172	6-19-60	"
Arnald Wilson,	Gellespie #1	NE NW NW, 26-5N-4W	748	6-21-60	"
The Dickenson Oil Co. Inc.,	Vogel #2	SE NW NE, 29-6N-4W	1951	6-20-60	Sorento Cons.
" " " " " ,	Melvin Weinberger #1	430'NL, 330'EL, SW SE NE, 30-6N-4W	1931	6-16-60	" "
W. T. Frederking,	Eardley et al. #1	NW SE SW, 29-6N-4W	1862	6-24-60	" "
		BROWN COUNTY			
R. L. Russell,	J. Paisley #1-A	SE NE NW, 32-1N-2W	635	6-27-60	Wildcat
N. N. Vann,	Fagan #1	NE SW NW, 33-1N-2W	630	7-5-60	"
M. M. Spickler,	Holtkamp #1	SW SW SW, 34-1S-2W	634	6-30-60	"
Four States Oil & Gas Co.,	Hecox #1	990'NL, 330'EL, NE, 6-2S-4W	758	6-13-60	"
Dan Teefy,	Jones #2	NE NE NE, 4-2S-4W	672	6-15-60	"
James Yakle,	Carpenter #5	210'NL, 430'EL, SE NE SE, 8-2S-4W	670	6-23-60	Siloam
Thomas W. Pannell,	Kenneth Lee #4-P	NE NE SW, 9-2S-4W	666	6-21-60	"
F. W. Engelke,	Harris Community #1-A	NW NW NW, 14-2S-4W	668	6-6-60	Wildcat
		CASS COUNTY			
J. W. Cusner & E. W. McDowell,	Launer #1	SE NE SE, 13-18N-11W	935	7-11-60	Wildcat

* Includes some wells plugged earlier but not previously reported.

DRY HOLES PLUGGED - JUNE 12 to JULY 13, 1960 (Continued)

Company	Farm and Well Number	Location	Total Depth in Feet	Date Plugged	Wildcat or Pool Name
		CHRISTIAN COUNTY			
Farrar Drilling Co.,	Seaman #1	SW SE NW, 4-13N-1W	2240	6-29-60	Wildcat
Joe Simpkins,	Maras #2	SE NW NW, 10-13N-3W	1838	7-7-60	Kincaid Cons.
Casko Oil Co.,	Kemmer #2-A	SE NW NW, 4-14N-2W	1943	6-16-60	Mt. Auburn Cons.
Wm. B. Reeter,	Stahl #1-A	NW SE SW, 29-15N-1W	1942	7-3-60	" " "
C. B. Mansfield,	Milligan #1	SW SW SW, 32-16N-1W	1925	7-6-60	Wildcat
		CLAY COUNTY			
Guard S. Marvin,	Fuesting #1	SE NW NW, 33-4N-5W	2850	6-28-60	"
Peake Petroleum Co.,	J. W. Kuhlig #1	SW SE NW, 33-4N-6E	2925	7-13-60	"
Pep Drilling Co.,	H. W. Heitman #1	NW NW NE, 1-5N-6E	2901	6-23-60	Sailor Springs Cons.
V. S. & S. Drlg. Co.,	Ester Genaust #1	NW NE SW, 2-5N-6E	2833	7-3-60	Hord
A. R. Smith & Milton Smith,	Williams #1	330'SL, 375'EL, NW SE NE, 9-5N-6E	2830	7-3-60	Wildcat
Willard McKinney,	Vida Richards #1	NW NE NW, 17-5N-7E	2875	6-22-60	Sailor Springs Cons.
		CLINTON COUNTY			
Jet Oil Co. Prudential Plaza,	Varel Heirs #1	NW NE SW, 29-1N-3W	1085	7-1-60	Sante Fe
M. W. McConnell,	Hermes #1	W/2 SE SE, 36-2N-4W	2530	6-18-60	Germantown E.
T. M. Conrey,	Rachel Jennings #1	NE SW NW, 2-3N-3W	1140	6-27-60	Wildcat
Development Associates Inc.,	Anton Schrege #1	NE SW SW, 8-3N-4W	765	6-27-60	"
		COLES COUNTY			
Ring & Kinsell,	Otto #1	NW SE NE, 3-13N-7E	1854	6-6-60	Cooks Mills Cons.
Jay Vee Development Co.,	E. Boyer #1	SW SE SW, 12-13N-10E	410	5-18-60	Wildcat
Slagter Prod. Corp.,	Frank Temple #1	SW SW SE, 24-14N-10E	1040	6-5-60	"
		CRAWFORD COUNTY			
Coy Williams & James H. Brinkley,	Susan Baker et al. #1	SW SE SW, 1-7N-14W	1016	6-22-60	Main Cons.
		CUMBERLAND COUNTY			
James Dollahan - Dave Canady,	Bobbie Jones #1	990'NL, 330'EL, NE, fractional SW, 31-11N-11E	592	7-8-60	Wildcat

DRY HOLES PLUGGED - JUNE 12 to JULY 13, 1960 (Continued)

Company	Farm and Well Number	Location	Total Depth in Feet	Date Plugged	Wildcat or Pool Name
		EFFINGHAM COUNTY			
Willard McKinney,	Westendorf #1	SE SW SE, 25-6N-6E	2870	7-6-60	Wildcat
		FAYETTE COUNTY			
R. H. Troop,	Fred Ireland #1	SE SW SW, 7-8N-3E	1802	7-11-60	"
		GALLATIN COUNTY			
Canter Drilling Co.,	McCormick Heirs #1	SE NW NW, 29-8S-8E	1962	6-24-60	"
S. & S. Oil Co.,	Drone & Kohl Comm. #1	NE NE SW, 33-8S-9E	2902	7-8-60	"
Coy Oil Inc.,	George Golden #1	NE SE NE, 31-8S-10E	2053	6-26-60	Ab Lake West
" " " ,	Tucker B-4	SE NW NE, 31-8S-10E	2058	6-21-60	" " "
Crawford Production Co.,	Drone #1	SW SW SE, 2-9S-8E	2737	7-3-60	Wildcat
		HAMILTON COUNTY			
Texaco Inc.,	Hicks-Russell Comm. #2	631'NL, 617'EL, SW NW SE, 27-6S-6E	2746	6-24-60	Dale Cons.
C. E. Brehm,	Bennett, #1	SE NW NW, 5-7S-5E	3328	7-6-60	" "
" " " ,	Odle #1	NW SE NE, 9-7S-5E	3298	6-24-60	" "
		FRANKLIN COUNTY			
C. E. Brehm Drlg. & Producing,	Westbrook "N" #1	SE SE SW, 12-7S-4E	3295	6-6-60	Thompson-ville E.
Collins Brothers Oil Co.,	Carter #1	SE SW NE, 10-7S-4E	3325	6-27-60	Thompson-ville N.
		FULTON COUNTY			
Milbern L. Foster,	Coombs #1	NW NW NE, 34-3N-1E	820	6-12-60	Wildcat
		JASPER COUNTY			
R. K. Petroleum Corp.,	Joseph B. Schackman et al. #1	NE SW NE, 15-5N-8E	3139	6-23-60	"
Parrish-Ensminger,	Joe Menke #3	NE NE NE, 33-7N-10E	2779	6-20-60	Clay City Cons.
		JEFFERSON COUNTY			
Eber McEndree,	Earl Russell #1	NE SE NW, 1-2S-3E	2964	6-30-60	Wildcat
Loudon Pipe Line Co.,	Wilrey Byars #1	SW NE SE, 4-2S-4E	3000	6-15-60	"
Collins Bros. Oil Co.,	George Williamson #1	SW SE SE, 23-3S-4E	3287	6-14-60	"
		LAWRENCE COUNTY			
Bryson & Holsapple Oil Co.,	Vra Buchanan #1	1650'NL, 330'EL, SW SE SW, 1-2N-12W	317	6-21-60	Lawrence

DRY HOLES PLUGGED - JUNE 12 to JULY 13, 1960 (Continued)

Company	Farm and Well Number	Location	Total Depth in Feet	Date Plugged	Wildcat or Pool Name
		LAWRENCE COUNTY (continued)			
Jack Inglis Oil Properties,	Mefford #1	NW SE NE, 16-3N-11W	3458	6-6-60	Wildcat
		McDONOUGH COUNTY			
Gene Stoker,	C. M. Grigg #1	930'NL, 1100'WL, SE NW, 22-7N-3W	930	6-20-60	"
		MARION COUNTY			
Perrine & Perrine,	Audrey Seger #3	NW NE SW, 33-1N-4E	2846	6-16-60	Exchange E.
Summerlea Inc.,	C. W. Heinzman #1	NE NE SW, 18-2N-1E	1612	6-26-60	Wildcat
" " ,	Essie Seidel #1	W½ NE NW, 18-2N-1E	1604	7-6-60	Sandoval W.
		PERRY COUNTY			
Herbert Van Hoorebeke,	Willis Blythe #2	330'NL, 180'EL, SW NE NW, 33-4S-1W	1181	6-24-60	Tamaroa So.
		PIKE COUNTY			
Bloyd & Callihan,	Birch #1	NW NE NW, 20-4S-3W	431	6-24-60	Wildcat
		RANDOLPH COUNTY			
Dean F. Smith, Jr.,	L. W. Wilson #1	NE NE SW, 9-5S-5W	2304	7-3-60	"
		ST. CLAIR COUNTY			
O. R. Shull,	Klopmeyer #1	330'SL, 385'EL, SE NW, 30-1S-7W	475	6-7-60	"
Carl Wilson,	Gross #1	SE NE SE, 15-2S-7W	535	6-24-60	"
		SALINE COUNTY			
R. W. Portis,	Wesley #1	E½ NW NE, 27-8S-6E	2050	6-22-60	"
Weal Drilling Co.,	George Barnes #1	SW NW SE, 30-8S-6E	2885	7-2-60	Raleigh So.
Sam G. Walker Drlg. Co.,	Claude McDaniel-Westbrook #1	370'SL, 300'WL, NE SW NE, 16-8S-7E	2654	6-17-60	Eldorado Cons.
		SANGAMON COUNTY			
Dwight Beckham,	Marvin #1	NW NE SW, 12-15N-3W	1373	6-11-60	Wildcat
Atkins & Hale,	Possum Trot Communitized #1	NW NW SW, 28-15N-4W	1654	7-10-60	"
		SCHUYLER COUNTY			
R. E. Payen, J. J. Elas & L. V. Pape,	Black #1	330'NL, 850'WL, SE NE SE, 10-1N-2W	709	7-6-60	"

DRY HOLES PLUGGED - JUNE 12 to JULY 13, 1960 (Continued)

Company	Farm and Well Number	Location	Total Depth in Feet	Date Plugged	Wildcat or Pool Name
		SCHUYLER COUNTY (continued)			
R. L. Russell,	Ivan Pearson #1	SE SE NW, 28-1N-2W	634	6-20-60	Wildcat
Robert W. Lechtenberger,	Utter et al. #1	NE NE SW, 17-2N-2W	636	6-20-60	"
		WABASH COUNTY			
Kelly, Conrad and Kaye,	Beisher #1	SE SW SE, 28-1N-13W	2544	5-11-60	New Harmony Consol.
		WASHINGTON COUNTY			
Jet Oil Co.,	Tepe #1	SW SW NE, 12-1S-4W	1223	6-23-60	Wildcat
		WAYNE COUNTY			
Collins Brothers Oil Co.,	Timothy Mason #1	NE NE NW, 13-1S-9E	3459	5-20-60	"
Ashland Oil & Refining Co.,	Laura Sunderland #2	NW NW NW, 2-3S-8E	3411	6-30-60	Barnhill
		WHITE COUNTY			
National Assoc. Petr. Co.,	Benner Comm. #1	SE SW SW, 35-5S-9E	3230	6-21-60	Wildcat
Royal Oil & Gas Corp.,	Robert Brown #1	NW NW NE, 35-5S-9E	3183	6-18-60	Carmi
Slagter Prod. Corp.,	Rochell Williams #1	NW NW SW, 8-6S-8E	3347	6-14-60	Wildcat

ABBREVIATIONS USED IN THIS REPORT

Abd.--Abandoned
BOF--Barrels of oil flowing
BOP--Barrels on pump
BW--Barrels of water
C--Center
CDU--Completion data unreported to be given when available
CO--Cleaning out
Comp.--Completed
COTD--Clean-out total depth
Crg.--Coring
Csg.--Casing
D & A--Dry and abandoned
Drlg.--Drilling
DST--Drill stem test
E/2--East $\frac{1}{2}$
Est.--Estimated
Fm.--Formation
Frac.--Fracture treatment
Fsg.--Fishing
IP--Initial production
L--Line
Loc.--Location
Ls.--Limestone
MIM--Moving in material
MIRT--Moving in rotary tools
MIST--Moving in standard tools
N/2--North $\frac{1}{2}$
NE--Northeast $\frac{1}{4}$
NR--No report
NW--Northwest $\frac{1}{4}$
PB--Plugged back
PBTD--Plugged-back total depth
POP--Putting on pump
R--Range
RU--Rigging up
RURT--Rigging up rotary tools
RUST--Rigging up standard tools
S/2--South $\frac{1}{2}$
SD--Shut down
SDO--Shut down orders
SDR--Shut down for repairs
SE--Southeast $\frac{1}{4}$
SG--Show of gas
Sh.--Shale
SIGW--Shut in gas well
SITR--Shut in tank room
SO--Show of oil
Spd.--Spudded or spudding
Ss.--Sandstone
SSO--Slight show of oil
SW--Southwest $\frac{1}{4}$
Swb.--Swabbing
SWD--Salt water disposal well
T--Township
Temp.abd.--Temporarily abandoned
TD--Total depth
Tstg.--Testing
UR--Underreaming
W/2--West $\frac{1}{2}$
WF--Wildcat far (more than 2 miles from production)
WN--Wildcat near ($\frac{1}{2}$ to 2 miles from production)
WOC--Waiting for cement to set
WOST--Waiting on standard tools
330'SL--330 feet from the south line

Some Recent Publications of Interest to
the Petroleum Industry

by

ILLINOIS GEOLOGICAL SURVEY
Urbana, Illinois

Bull. 80. Symposium on Water Flooding (1957). 50 cents.

Bull. 87. PETROLEUM INDUSTRY IN ILLINOIS IN 1958 (1959). 50 cents.

Ill. Pet. 72. Oil Resources and Possibilities in Illinois (1955). 25 cents.

Cir. 160. Summary of Stratigraphy Shown in Geologic Cross-Section of Illinois Basin (1959 Reprint). Geologic cross-section of Illinois Basin, to accompany circular. Cross-section map $1.00. Circular free.

Cir. 250. Fishhook Gas Pool, Pike and Adams Counties, Illinois (1958). Free.

Cir. 258. Relation of Silurian Reefs to Ordovician Structure in the Patoka Oil Area (1958). Free.

Cir. 267. Spar Mountain Sandstone in Cooks Mills Area, Coles and Douglas Counties, Illinois (1959). Free.

Cir. 271. Subsurface Geology and Coal Resources of the Pennsylvanian System in Douglas, Coles, and Cumberland Counties, Illinois (1959). Free.

Cir. 272. Freeburg Gas Pool, St. Clair County, Illinois (1959). Free.

Cir. 286. Clay Mineralogy of Pre-Pennsylvanian Sandstones and Shales of the Illinois Basin. Part I. - Relation of Permeability to Clay Mineral Suites (1960). Free.

Cir. 287. Clay Mineralogy of Pre-Pennsylvanian Sandstones and Shales of the Illinois Basin. Part II. - Clay Mineral Variations Between Oil-Bearing and Non-Oil-Bearing Sandstones (1960). Free.

Cir. 291. Fluid Flow in Petroleum Reservoirs. Part III. Effect of Fluid-Fluid Interfacial Boundary Condition (1960). Free.

Cir. 292. Glacial-Drift Gas in Illinois (1960). Free.

Cir. 293 Clay Mineralogy of Pre-Pennsylvanian Sandstones and Shales of the Illinois Basin. Part III. - Clay Minerals of Various Facies of Some Chester Formations (1960). Free.

Oil and gas development maps, in square units of 9 townships each, on a scale of 2 inches equals 1 mile. Blue-line prints, revised every 3 months. See index map, page 23, for available maps and order numbers. 60 maps at 60 cents each.

Map of the Oil and Gas Industry in Illinois. Jan. 1, 1955. Scale approximately 8 miles to the inch. Shows location of oil and gas fields, pipelines, pumping stations, and refineries. Available rolled (35¢) or included in Ill. Pet. 74, which includes alphabetical list of oil and gas pools and brief text (35¢).

L

State of Illinois
William G. Stratton, Governor
Department of Registration and Education
Vera M. Binks, Director

Division of the

STATE GEOLOGICAL SURVEY

John C. Frye, Chief
Urbana, Illinois

No. 286 August 1960

MONTHLY REPORT

OIL AND GAS DRILLING IN ILLINOIS

J. Van Den Berg
William C. Welch, Jr.

Single copies, 15 cents. One-year subscription, January through December, $1.80

THE LIBRARY OF THE
SEP 14 1960
UNIVERSITY OF ILL

Summary by Counties

	Completed Wells	Producing Wells	Drilling Wells	Permits to Drill°	
				Total	Wildcat
Adams	9	2	8	2	2
Bond	0	0	1	1	1
Brown	11	0	4	5	4
Christian	12	4	7	11	2
Clark	3	2	17	6	3
Clay	13	7	7	14	0
Clinton	1	0	8	9	0
Coles	1	0	3	1	0
Crawford	2	1	8	19	0
DeWitt	1	0	0	5	0
Douglas	5	3	3	10	5
Edgar	0	0	2	0	0
Edwards	2	1	3	2	0
Effingham	4	0	3	4	2
Fayette	2	1	9	7	3
Franklin	6	1	3	3	0
Gallatin	2	2	5	2	1
Hamilton	5	4	14	5	1
Iroquois	0	0	0	5	0
Jackson	2	0	1	0	0
Jasper	17	15	3	9	4
Jefferson	3	0	9	16	1
Lawrence	11	9	14	30	0
Livingston	0	0	0	1	0
Logan	1	0	0	0	0
McDonough	2	0	3	1	1
Macon	0	0	3	2	1
Macoupin	1	0	7	3	1
Madison	1	0	7	1	1
Marion	5	1	5	6	0
Morgan	0	0	1	1	1
Perry	1	0	1	1	1
Piatt	0	0	1	3	1
Pike	1	0	0	1	1
Pope	0	0	1	0	0

Summary by Counties (Concluded)

	Completed Wells	Producing Wells	Drilling Wells	Permits to Drill° Total	Wildcat
Randolph	2	1	6	2	2
Richland	10	5	10	14	12
St. Clair	0	0	7	5	5
Saline	1	0	2	2	1
Sangamon	6	2	4	2	2
Schuyler	4	0	4	5	5
Scott	0	0	3	0	0
Shelby	1	0	1	0	0
Union	0	0	1	0	0
Wabash	3	3	8	16	0
Warren	0	0	0	1	1
Washington	4	0	2	11	1
Wayne	8	1	20	17	4
White	11	5	17	12	5
Whiteside	0	0	1	0	0
Williamson	1	1	1	1	1
Woodford	0	0	0	8	0
	175	71	248	282	76

°Issued by Department of Mines and Minerals, Springfield, Illinois, July 30, 1960, through August 26, 1960.

* * * * * * * * * * * * *

WELL SAMPLES

A listing of current monthly additions to the well sample library at the Geological Survey is available, at no charge, upon request.

New Pools in August

None

Extensions to Pools in August

Kellerville, Adams County (Ray F. Starr #1 C. A. Henricks, 2-2S-5W); Bourbon Consolidated, Douglas County (M. H. Richardson # 1 Parsons, 4-15N-7E); Eldorado Consolidated, Saline County (Wendell Imming #1-A Sahara Coal Co.*, 36-8S-6E); Springfield East, Sangamon County (Stephen Young #1 Herndon Heirs Community, 29-15N-4W).

New Producing Strata in Pools

Pool	County	Producing Horizon	Approximate Depth to top Feet
Xenia East	Clay	Aux Vases ss	2741
Olney Consol.	Richland	Aux Vases ls	2924

* Gas well, old well reworked

New Pools Discovered from September 1959 through August 1960

Pool: County	Twp.	Rng.
September		
Kellerville: Adams	2S	5W
Johnston City East: Williamson	8S	3E
October		
None		
November		
Siloam: Brown	2S	4W
December		
Richwood: Crawford	6N	11W
Sumner South: Lawrence	3N	13W
January 1960		
Louisville South: Clay	3N	6E
Mattoon North Coles	13N	7E
Springfield East: Sangamon	15N	4W
Marissa West: St. Clair	3S	7W
February		
None		
March		
Highland: Madison	4N	5W
April		
None		
May		
None		
June		
Rushville Northwest: Schuyler	2N	2W
July		
None		
August		
None		

Well Completions in Illinois

Summary by Months, January 1959 - August 1960

	Pool Wells			Wildcat				
	Oil	Gas	Dry	New Pools	Extensions	Near (a)	Far (b)	Total (c)
1959								
Jan.	130	2	62	0	3	31	27	255 (7)
Feb.	56	0	33	0	4	16	11	120 (1)
Mar.	43	0	22	2	2	12	10	91 (4)
Apr.	67	3	48	0	3	22	18	161 (6)
May	87	0	53	1	6	18	16	181 (7)
June	91	0	49	3	6	18	15	182 (4)
July	85	3	45	1	2	25	16	177 (1)
Aug.	101	1	67	2	4 (d)	31	19	225 (4)
Sept.	65	3	47	2	3	32	24	176 (5)
Oct.	83	0	50	0	1	31	8	173 (3)
Nov.	90	2	58	1	8 (d)	31	31	221 (8)
Dec.	65	0	30	2e/	1	16	9	123 (3)
	963	14	564	14	43	283	204	2,085 (53)
1960								
Jan.	93	0	62	4d/	4	36	44	243 (3)
Feb.	55	0	29	0	4	18	23	129 (1)
Mar.	43	0	27	1	1	16	19	107 (3)
Apr.	47	0	43	0	1	24	22	138
May	55	3	50	0	4	21	28	161 (4)
June	60	0	38	1	2 (d)	30	26	157 (2)
July	87	2	47	0	7 (d)	37	31	211 (7)
Aug.	71	0	51	0	4 (d)	29	24	179 (4)

(a) One-half mile to two miles from nearest production.
(b) Over two miles from nearest production.
(c) Figures in parentheses refer to number of producing wells included in total which had previously been completed as dry holes.
(d) Includes one gas well.
(e) Includes two gas wells.

Illinois Completions and Production

Since January 1, 1959

	Completions a/	Producing Wells	Production New Fields	(Thousands of Barrels) b/ Old Fields c/	Total
1959					
January	248	135 (7)d/	5,440	956	6,396
February	119	60 (1)	4,944	887	5,831
March	87	47 (4)	5,468	1,001	6,469
April	155	73 (6)	5,401	1,014	6,415
May	174	94 (7)	5,304	1,021	6,325
June	178	100 (4)	5,242	1,045	6,287
July	176	91 (1)	5,363	1,053	6,416
August	221	108 (4)	5,504	1,102	6,606
September	171	73 (5)	5,313	1,083	6,396
October	170	84 (3)	5,460	1,122	6,582
November	213	101 (8)	5,223	1,086	6,309
December	120	68 (3)	5,534	1,161	6,695
	2,032	1,034 (53)	64,196	12,531	76,727
1960					
January	240	101 (3)	5,509	1,139	6,648
February	128	59 (1)	5,143	994	6,137
March	104	45 (3)	5,304	1,253	6,557
April	137	48	5,257	1,118	6,375
May	157	62 (4)	5,345	1,151	6,496
June	155	63 (2)	5,330	1,141	6,471
July	204	96 (7)	5,390e/	1,273e/	6,663f/
August	175	75 (4)	5,586e/	1,196e/	6,782f/

a/ Includes only oil and gas producers and dry holes.
b/ Production figures based on Illinois Basin Scout Association's Pipe Line Production Report.
c/ Includes Devonian production at Sandoval and Bartelso.
d/ Figures in parentheses refer to number of producing wells included in totals which have previously been completed as dry holes.
e/ Estimated by Illinois State Geological Survey.
f/ Estimated by Illinois State Geological Survey from Oil and Gas Journal Report.

Wells in the New Pools*, August 31, 1960

County and Pool	Producing Wells	Abandoned Wells	Dry Holes	Drilling Wells
Adams: Beverly	2	0	2	0
Kellerville	12	0	15	5
Bond: Beaver Creek North	1	6	10	1
Dudleyville East	2	0	5	0
Old Ripley	63	3	16	0
Sorento Cons.	28	21	57	0
Woburn Cons.	114	22	58	0
Bond, Clinton: Beaver Creek	12	4	23	0
Bond, Montgomery: Panama	4	9	20	0
Brown: Siloam	11	0	19	2
Christian: Assumption Cons.	154	20	26	0
Assumption South	1	2	4	0
Edinburg South	1	0	3	0
Kincaid Cons.	141	0	17	0
Mt. Auburn Cons.	249	47	130	6
Pana	5	0	0	0
Sicily	4	1	10	0
Tovey	1	0	0	0
Christian, Sangamon: Edinburg West	40	4	49	1
Clark: Melrose	9	1	9	0
Weaver	31	8	10	1
Westfield East	5	9	23	0
Clark, Cumberland: Oak Point West	8	0	7	0
Clark, Jasper: Oak Point	37	16	13	0
Clay: Bible Grove South	2	2	4	0
Clay City West	15	7	19	0
Flora South	3	1	8	0
Hord	14	7	28	0
Hord South Cons.	21	1	11	0
Ingraham	27	6	18	0
Iola South	11	4	13	0
Kenner	83	11	18	1
Kenner North	24	11	9	1
Kenner West	29	2	7	0
Louisville South	2	0	2	0
Noble West	1	0	2	0
Oskaloosa	35	2	15	0
Oskaloosa East	2	1	6	0
Oskaloosa South	2	1	9	0
Passport	43	16	24	1
Passport West	3	7	12	0
Pixley	2	0	2	0
Riffle	1	4	5	0
Sailor Springs Central	3	3	5	0

Wells in the New Pools*, August 31, 1960 (Continued)

County and Pool	Producing Wells	Abandoned Wells	Dry Holes	Drilling Wells
Clay (Cont'd): Sailor Springs East	2	10	7	0
Sailor Springs North	1	4	13	0
Toliver East	3	2	11	0
Toliver South	4	0	5	0
West Seminary	27	0	4	0
Xenia	1	0	7	0
Xenia East	18	6	8	2
Clay, Effingham: Iola Cons.	215	63	103	0
Clay, Effingham: Jasper				
Sailor Springs Cons.	793	189	378	3
Clay, Wayne, Richland, Jasper				
Clay City Cons.	3,258	1,320	1,328	7
Clinton: Bartelso East	16	1	10	0
Bartelso South	2	1	3	0
Bartelso West	7	7	15	1
Boulder	34	14	21	0
Boulder East	3	1	0	0
Carlyle North	34	7	25	0
Centralia West	4	6	10	0
Frogtown North	28	6	15	0
Germantown East	27	0	8	0
Hoffman	16	34	16	0
Huey	3	4	6	0
Huey South	15	2	10	0
Keyesport	10	6	11	0
New Baden East	7	0	2	0
New Memphis	35	0	10	0
New Memphis North	5	0	2	0
Posey	2	1	8	0
Posey East	21	0	0	1
Sandoval West	1	0	7	0
Shattuc	15	13	27	0
Clinton, Bond: Beaver Creek South	34	19	44	1
Clinton, Marion: Centralia	440	561	89	1
Clinton, Washington:				
New Memphis South	1	1	6	0
Coles: Mattoon	379	71	90	0
Mattoon North	11	0	6	0
Coles, Clark: Ashmore South	22	0	9	1
Coles, Douglas: Cooks Mills Cons.	205	31	105	1
Crawford: New Bellair	2	4	6	0
Richwood (Gas)	2	0	0	0
Cumberland: Hidalgo North	3	1	9	0

Wells in the New Pools*, August 31, 1960 (Continued)

County and Pool	Producing Wells	Abandoned Wells	Dry Holes	Drilling Wells
Cumberland, Effingham: Lillyville	8	0	8	0
Douglas: Bourbon Cons.	72	9	45	3
Chesterville	2	3	11	0
Chesterville East	39	2	15	0
Edgar: Dudley	64	12	49	0
Dudley West	1	0	2	0
Elbridge	23	15	9	0
Grandview	2	15	32	0
Kansas (gas)	2	1	5	0
Redmon North	1	0	0	0
Edgar, Clark: Inclose	8	11	21	1
Edwards: Albion Central	3	4	3	0
Albion East	31	17	31	0
Bone Gap Cons.	29	29	34	1
Bone Gap West	1	0	0	0
Browns South	1	3	5	0
Ellery East	22	2	11	1
Ellery North	2	4	5	0
Parkersburg South	5	3	11	0
Samsville North	2	9	9	0
Samsville West	4	1	6	0
Edwards, Wabash: Browns	33	21	25	0
Edwards, Wayne:				
Maple Grove Cons.	71	32	42	0
Edwards, White: Albion Cons.	366	86	183	0
Effingham: Bible Grove North	2	5	6	0
Eberle	5	2	9	0
Ellottstown	1	1	6	0
Evers	4	1	10	0
Hill East	31	2	23	0
Hord North	4	1	3	0
Mason North	11	2	5	0
Watson	3	0	3	0
Fayette: Laclede	2	3	5	0
Patoka West	15	3	12	0
St. James	150	60	32	0
St. Paul	10	8	8	0
Wilberton	2	0	0	0
Fayette, Effingham: Louden	1,983	230	260	3
Franklin: Akin	46	4	37	0
Akin West	4	2	7	0
Benton	168	90	23	0
Benton North	49	10	28	0
Bessie	1	0	2	0
Deering City	5	0	5	0
Ewing	3	5	13	0

Wells in the New Pools*, August 31, 1960 (Continued)

County and Pool	Producing Wells	Abandoned Wells	Dry Holes	Drilling Wells
Franklin (Cont'd): Ewing East	1	0	2	0
Sesser Cons.	61	13	23	0
Taylor Hill	2	1	5	0
Thompsonville East	14	0	19	0
Thompsonville North	51	26	51	1
Valier	1	0	1	0
West Frankfort Cons.	76	9	41	0
Whittington	41	7	37	2
Whittington South	10	0	4	0
Whittington West	18	14	11	0
Gallatin: Ab Lake	6	2	11	0
Ab Lake South	1	0	2	0
Ab Lake West	19	7	12	0
Elba	1	12	4	0
Inman East Cons.	319	45	91	0
Inman West Cons.	248	44	149	3
Junction	17	5	19	0
Junction East	2	0	4	0
Junction North	11	4	10	0
Omaha	109	12	47	0
Omaha East	8	4	4	0
Ridgway	1	2	9	0
Shawneetown East	2	1	5	0
Shawneetown North	3	1	5	0
Gallatin, Saline: Omaha South	3	4	9	0
Hamilton: Aden South	17	4	12	0
Belle Prairie	11	3	17	0
Blairsville West	5	5	10	0
Bungay Cons.	193	39	97	0
Dahlgren	2	42	18	0
Rural Hill North	7	0	5	0
Thackeray	58	8	33	0
Walpole	94	5	60	1
Walpole South	2	0	7	0
Hamilton, Saline, Franklin:				
Dale Cons.	1,100	282	495	10
Jackson: Elkville	1	0	4	0
Jasper: Bogota	5	5	7	0
Bogota South	17	6	11	0
Gila	24	3	19	0
Newton	3	2	8	0
Ste. Marie	36	16	21	0
Ste. Marie West	12	2	16	0
Willow Hill East	5	13	20	0
Jefferson: Belle Rive	3	2	7	0
Boyd	108	8	15	0

Wells in the New Pools*, August 31, 1960 (Continued)

County and Pool	Producing Wells	Abandoned Wells	Dry Holes	Drilling Wells
Coil West	13	8	10	0
Cravat	9	2	6	0
Cravat West	10	0	8	0
Divide	17	5	18	3
Divide East	35	8	28	0
Divide South	9	3	19	0
Divide West	85	15	38	0
Elk Prairie	1	1	4	0
Ina	24	4	12	0
Ina North	1	0	4	1
Kell	4	1	6	0
King	71	30	58	1
Lynchburg	3	0	6	0
Markham City	7	12	9	0
Markham City West	30	5	16	0
Mt. Vernon	3	7	14	0
Mt. Vernon North	2	0	2	0
Nason	1	0	4	0
Oakdale	12	0	15	0
Reservoir	7	5	14	0
Roaches	6	7	13	0
Roaches North	28	6	9	0
Waltonville	3	1	8	0
Williams Cons.	37	4	13	0
Woodlawn	119	71	40	0
Jefferson, Washington:				
Irvington East	25	1	15	0
Jefferson, Wayne: Markham City North	9	9	10	0
Lawrence: Beman	12	11	6	0
Beman East	1	4	3	0
Lawrence West	23	2	12	0
Pinkstaff East	1	0	2	0
Ruark	25	16	54	0
Ruark West Cons.	49	6	32	0
Russleville (gas)	1	67	19	0
St. Francisville East	25	1	12	0
Sumner	1	1	8	0
Macon: Harristown	10	1	9	1
Oakley	5	4	1	0
Macon: Christian: Blackland	18	13	19	0
Macoupin: Carlinville North	1	6	9	1
Carlinville South	1	0	0	1
Gillespie West	1	0	1	0
Plainview	1	0	5	0
Staunton	1	0	6	0
Staunton West	16	3	27	1

Wells in the New Pools*, August 31, 1960 (Continued)

County and Pool	Producing Wells	Abandoned Wells	Dry Holes	Drilling Wells
Madison: Highland	1	0	1	0
Livingston	37	14	110	0
Livingston East	1	0	4	0
Livingston South	27	10	74	3
Marine	134	12	28	0
St. Jacob	42	11	7	0
Marion: Alma	3	3	8	0
Exchange	1	0	5	0
Exchange East	15	2	15	0
Exchange West	2	0	3	0
Iuka	33	8	18	2
Iuka West	2	1	3	0
Junction City Cons.	14	0	22	0
Kinmundy	2	1	11	0
Miletus	12	4	16	0
Odin	29	1	13	0
Patoka East	52	12	10	0
Patoka South	49	1	17	0
Raccoon Lake	34	13	17	0
Tonti	80	18	20	1
Wamac East	11	0	12	0
Marion, Clinton: Fairman	37	20	32	0
Patoka	127	97	48	1
Marion, Jefferson: Salem Cons.	2,233	549	164	3
Montgomery: Mt. Olive	4	5	12	0
Raymond	2	8	27	0
Raymond East	5	0	7	0
Morgan: Prentice	6	2	1	0
Waverly (gas)	8	0	6	0
Moultrie: Gays	1	4	3	0
Perry: Tamaroa	13	4	13	0
Tamaroa South	13	0	9	0
Tamaroa West	2	0	3	0
Turkey Bend	1	0	0	0
Pike, Adams: Fishook	68	1	10	0
Randolph: Baldwin	3	0	1	0
Tilden	29	0	9	2
Richland: Amity	1	3	7	0
Bowyer	1	0	3	0
Calhoun East	5	0	9	0
Calhoun North	2	1	4	0
Olney South	34	15	19	1
Passport North	1	0	4	0
Ritter North	9	1	7	1

Wells in the New Pools*, August 31, 1960 (Continued)

County and Pool	Producing Wells	Abandoned Wells	Dry Holes	Drilling Wells
Richland (Cont'd): Schnell	2	2	7	0
Seminary	2	6	6	0
Stringtown	25	9	23	0
Wakefield	1	0	0	0
Richland, Clay: Passport South	7	2	12	0
Richland, Edwards: Parkersburg Cons.	120	158	119	1
Parkersburg West	11	6	14	0
Richland, Jasper: Olney Cons.	101	62	103	2
Richland, Wayne: Calhoun Cons.	53	48	48	0
St. Clair: Freeburg	29	3	4	0
Marissa West	2	0	0	0
Saline: Cottage Grove	1	0	1	0
Eldorado Cons.	210	22	76	0
Eldorado East	16	7	11	1
Eldorado West	4	2	6	0
Francis Mills	1	0	5	0
Grayson	1	1	4	0
Harco	61	14	36	0
Harco East	17	3	13	0
Harrisburg	8	2	13	0
Long Branch South	1	0	4	0
Mitchellsville	2	0	4	0
Omaha West	6	1	6	0
Raleigh	47	1	16	0
Raleigh South	27	1	24	0
Roland West	1	0	5	0
Saline, Hamilton: Long Branch	8	3	23	0
Sangamon: New City	2	2	5	0
Roby	4	4	9	0
Roby West	1	0	2	0
Springfield East	4	0	8	1
Schuyler: Rushville Northwest	1	0	2	0
Shelby: Clarksburg	2	1	7	0
Lakewood	4	8	11	0
Shelbyville Cons.	2	5	6	1
Stewardson	17	1	3	0
Wabash: Bellmont	1	3	6	0
Browns East	22	41	27	0
Friendsville Central	2	3	4	0
Friendsville North	3	11	22	0
Gards Point Cons.	29	5	26	0
Keensburg South	14	4	29	1
Lancaster Central	3	11	6	0
Lancaster East	4	0	12	0
Lexington	6	5	14	0
Mt. Carmel	309	138	101	0
Rochester	28	10	23	0

Wells in the New Pools*, August 31, 1960 (Continued)

County and Pool	Producing Wells	Abandoned Wells	Dry Holes	Drilling Wells
Wabash, Edwards: Berryville Cons.	3	16	26	0
Wabash, Lawrence: Lancaster	62	43	40	0
Washington: Ashley	14	1	12	0
Beaucoup	14	0	3	0
Beaucoup South	19	2	15	0
Cordes	101	53	22	0
Coulterville North	3	1	6	0
Dubois Cons.	93	20	65	0
Dubois Central	5	3	1	0
Hoyleton West	1	0	1	0
Irvington	109	27	30	0
Irvington North	26	0	15	0
McKinley	12	20	25	0
New Memphis East	2	0	2	0
Okawville	5	0	5	0
Okawville North	2	1	6	0
Posen	4	0	4	0
Richview	2	2	7	0
Wayne: Coil	13	5	15	0
Coil North	4	0	5	1
Covington South	1	7	8	3
Goldengate North Cons.	32	12	38	0
Half Moon	63	4	24	0
Johnsonville Cons.	342	81	99	0
Johnsonville North	4	1	13	0
Johnsonville South	23	9	16	0
Johnsonville West	28	9	29	0
Keenville	43	11	23	2
Keenville East	2	1	4	0
Locust Grove	9	1	10	0
Locust Grove South	5	2	6	0
Mayberry	2	5	11	0
Mt. Erie North	6	6	20	0
Orchardville	8	1	9	0
Orchardville North	1	0	5	0
Rinard North	3	7	14	0
Zenith North	14	0	9	0
Zenith South	4	10	10	0
Wayne, Hamilton: Aden Cons.	96	18	35	4
Wayne, White: Barnhill	92	58	51	1
Wayne, White, Edwards				
Goldengate Cons.	334	92	204	1

Wells in the New Pools*, August 31, 1960 (Continued)

County and Pool	Producing Wells	Abandoned Wells	Dry Holes	Drilling Wells
White: Black River	1	0	2	0
Burnt Prairie South	2	2	4	0
Carmi	8	8	21	1
Carmi North	4	2	13	0
Centerville	4	6	14	0
Centerville East	107	14	41	0
Concord Cons.	125	32	49	0
Concord East Cons.	26	11	36	0
Crossville West	13	2	15	0
Enfield	18	2	15	0
Maunie East	2	3	2	0
Maunie North Cons.	142	23	56	0
Maunie South Cons.	96	47	49	0
New Harmony South (Ind.)	7	0	4	0
New Haven Cons.	37	2	11	0
Phillipstown South	1	2	4	0
Storms Cons.	274	75	126	2
Sumpter	13	1	17	0
Sumpter East	29	2	16	0
Sumpter North	15	0	10	0
Sumpter South	26	2	17	0
Sumpter West	1	0	3	0
Trumbull Cons.	66	15	62	2
White, Edwards: Phillipstown Cons.	372	113	212	1
White, Gallatin: Herald Cons.	411	116	268	2
Roland Cons.	671	179	263	1
White, Hamilton, Wayne:				
Mill Shoals	188	49	74	0
White, Wabash, Edwards:				
New Harmony Cons.	1,656	551	617	9
Williamson: Clifford	2	0	2	0
Corinth	11	0	8	0
Corinth North	1	0	2	0
Johnston City East	5	0	0	0
Marion	1	0	1	0
Marion East	2	0	2	0
	24,097	7,564	11,014	123

*Fields discovered since January 1, 1937, with the exception of those which have been abandoned.

Degree Days and Refined Petroleum Products Stocks a/

End of Month		Degree days b/ Illinois Cities			Central Refining District Stocks c/			
		Cairo	Chicago Airport	Springfield Airport	Gasoline	Kerosine	Distillate	Residual
Oct.	1953	127	208	220	27,236	9,827	24,694	4,547
Oct.	1954	210	329	332	33,221	9,615	27,050	4,653
Oct.	1955	186	300	310	31,207	9,047	29,807	5,367
Oct.	1956	50	153	116	30,266	8,318	25,435	6,341
Oct.	1957	226	397	392	30,655	7,515	25,328	6,070
Oct.	1958	156	255	276	29,140	7,816	29,479	5,112
Nov.	1958	428	659	602	30,635	7,681	29,609	5,263
Dec.	1958	941	1,315	1,187	31,743	5,622	21,599	4,241
Jan.	1959	945	1,437	1,309	35,083	4,018	15,474	3,428
Feb.	1959	695	1,083	961	27,203	3,435	11,758	3,385
Mar.	1959	487	853	719	40,056	3,262	10,683	3,157
Apr.	1959	190	466	364	38,609	3,770	11,779	3,263
May	1959	26	114	89	36,451	4,534	15,384	3,968
June	1959	0	12	2	34,977	5,746	19,752	4,194
July	1959	0	0	0	32,056	6,491	22,409	4,421
Aug.	1959	0	0	0	32,162	7,874	27,374	5,490
Sept.	1959	2	62	56	31,071	7,618	28,857	6,356
Oct.	1959	196	406	339	30,028	7,437	31,620	6,784
Nov.	1959	660	939	871	30,023	6,538	26,767	5,991
Dec.	1959	684	898	865	32,430	5,716	24,532	5,634
Jan.	1960	820	1,137	1,082	37,468	4,990	21,713	5,486
Feb.	1960	826	1,132	1,114	41,310	4,159	16,952	4,711
Mar.	1960	911	1,192	1,257	43,729	3,019	11,257	3,652
Apr.	1960	148	374	301	41,913	3,869	13,564	4,224
May	1960	97	221	190	38,577	4,691	16,080	4,512
June	1960	0	39	14	35,315	5,373	19,024	4,879
July d/	1960	0	0	0	33,449	6,125	21,964	5,425
Aug. e/	1960	-	-	-	33,624	6,374	24,669	5,569

a/ Degree days, U. S. Weather Bureau; stocks based on U. S. Bureau of Mines figures in thousands of barrels.

b/ Degree days are the number of degrees of temperature that the average temperature for each day falls below 65°F. Total for each month given.

c/ Includes states of Illinois, Indiana, Kentucky, Michigan, W. Ohio, and Tennessee.

d/ Degree days total for July; stocks as of July 29.

e/ Degree days not available; stocks as of August 12.

OIL AND GAS DEVELOPMENT MAPS

Available

New development maps are now available for the following areas in Adams, Brown, and Schuyler Counties.

RUSHVILLE (T. 1 S., 1, 2 N., R. 1, 2, 3 W.)

CLAYTON (T. 1 S., 1, 2 N., R. 4, 5, 6 W.)

Redrawn

The oldest development maps are being redrawn on new bases. In addition to oil and gas wells and dry holes as shown on the original set, the revised set will show salt water disposal wells, conversions or wells originally drilled for secondary recovery, and stratigraphic tests no longer confidential. Revised maps are available as follows:

20. SHAWNEETOWN (T. 7, 8, 9 S., R. 9, 10, 11 E.).

21. CARMI (T. 4, 5, 6 S., R. 9, 10, 11 E., 14 W.).

22. McLEANSBORO (T. 4, 5, 6 S., R. 6, 7, 8 E.).

23. BENTON (T. 4, 5, 6 S., R. 3, 4, 5 E.).

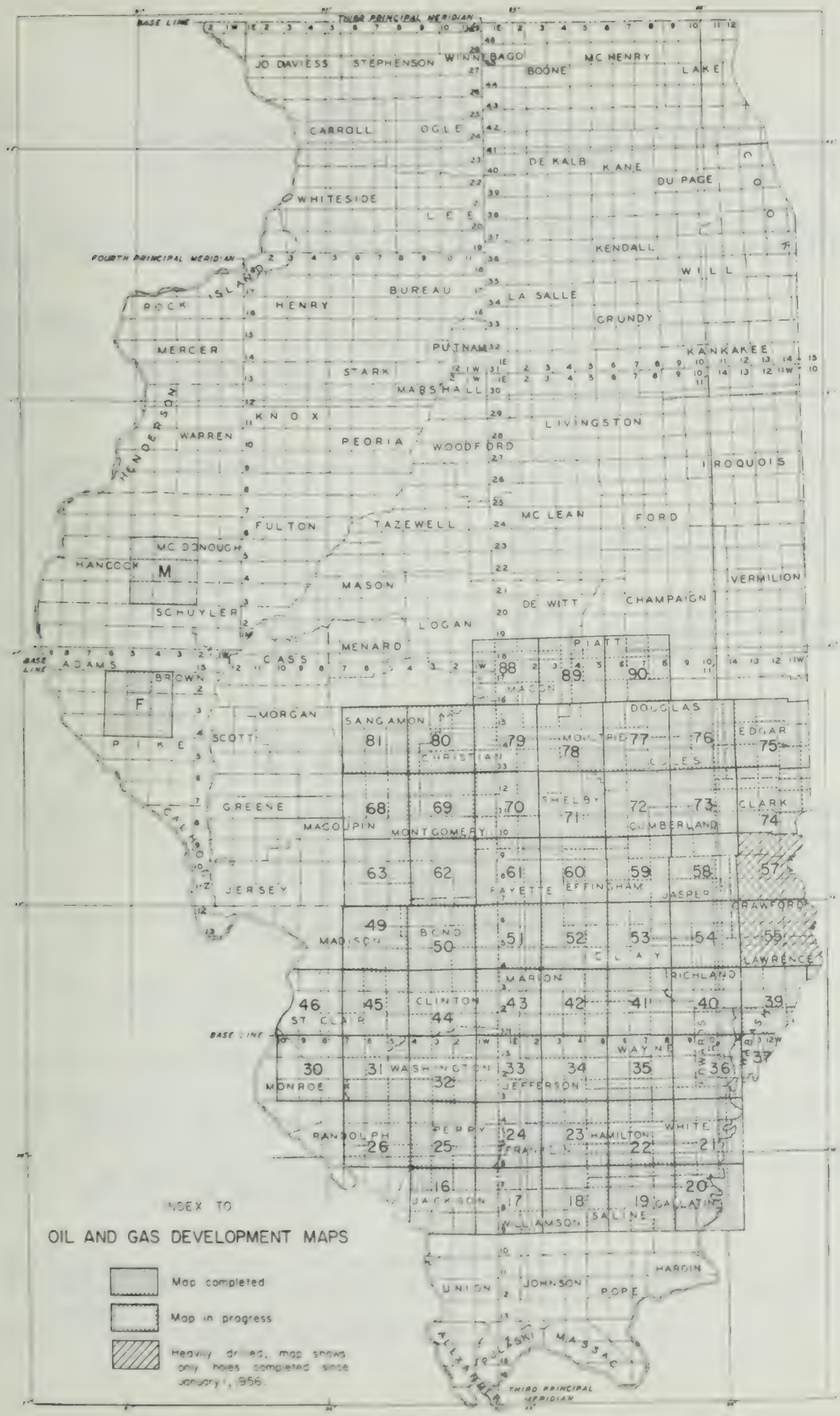
BASE LINE
THIRD PRINCIPAL MERIDIAN
FOURTH PRINCIPAL MERIDIAN
JO DAVIESS
STEPHENSON
WINNEBAGO
BOONE
MC HENRY
LAKE
CARROLL
OGLE
DE KALB
KANE
DU PAGE
WHITESIDE
LEE
KENDALL
WILL
ROCK ISLAND
HENRY
BUREAU
LA SALLE
GRUNDY
MERCER
PUTNAM
KANKAKEE
STARK
MARSHALL
HENDERSON
KNOX
WARREN
PEORIA
WOODFORD
LIVINGSTON
IROQUOIS
FULTON
TAZEWELL
MC LEAN
FORD
MC DONOUGH
HANCOCK
M
MASON
DE WITT
CHAMPAIGN
VERMILION
SCHUYLER
LOGAN
MENARD
PIATT
ADAMS
CASS
BROWN
F
MORGAN
SANGAMON
DOUGLAS
EDGAR
PIKE
SCOTT
CHRISTIAN
MOULTRIE
COLES
GREENE
MACOUPIN
MONTGOMERY
SHELBY
CUMBERLAND
CLARK
CALHOUN
JERSEY
FAYETTE
EFFINGHAM
JASPER
CRAWFORD
MADISON
BOND
CLAY
LAWRENCE
MARION
RICHLAND
ST CLAIR
CLINTON
WAYNE
MONROE
WASHINGTON
JEFFERSON
RANDOLPH
PERRY
FRANKLIN
HAMILTON
WHITE
JACKSON
WILLIAMSON
SALINE
GALLATIN
HARDIN
UNION
JOHNSON
POPE
ALEXANDER
PULASKI
MASSAC
THIRD PRINCIPAL MERIDIAN
INDEX TO
OIL AND GAS DEVELOPMENT MAPS
Map completed
Map in progress
Heavily drilled, map shows only holes completed since January 1, 1956.

DRILLING BY COUNTIES
WELLS COMPLETED BETWEEN AUGUST 4 AND AUGUST 31, 1960,
AND WILDCAT WELLS DRILLING ON AUGUST 31

(Abbreviations used in this report will be found on the last page.)
(Errata, old wells deepened, reconditioned old wells follow list of drilling wells.)

ADAMS COUNTY

2N, 5W

17, SW SE SW. Elmer Paben #1 Paben. Spd. 8-18-60. Comp. 8-31-60. TD 875'. D&A. Trenton ls., top 845'. WF*

1S, 5W

7, NW SE SW. Lynn McElroy #1 Seggelke. D&A (CDU)** 8-31-60. Spd. 8-3-60. WF.

34, 340' from N. line, 340' from E. line, SE SE. Ray F. Starr #1 Ferris Krause Spd. 2-7-60. Comp. 8-31-60. TD 750'. D&A. Maquoketa sh., top 665'. WN*** (Kellerville Pool).

34, 330' from S. line, 640' from E. line, NE. Ray F. Starr #3 Lierly. Spd. 8-9-60. Comp. 8-31-60. TD 782'. D&A. Maquoketa sh., top 668'. WN (Kellerville Pool).

2S, 5W

2, NW NE SE. Ray F. Starr #8 James Donley. Spd. 5-19-60. Comp. 8-31-60. TD 683'. D&A. Maquoketa sh., top 656'. Kellerville Pool.

2, NE NE NW. Ray F. Starr #1 C. A. Henricks. Spd. 1-26-60. Comp. 8-31-60. TD 700'. IP 200 BOP, trace of W. Silurian ls., top 639'. EXTENSION TO KELLERVILLE POOL.

2, SE NE NW. Ray F. Starr #2 Dr. C. A. Hendricks. Spd. 8-4-60. Comp. 8-31-60 TD 770'. D&A. Maquoketa sh., top 665'. Kellerville Pool.

2, 330' from N. line, 350' from E. line, NW SW. Ray F. Starr #1 D. Noble. Loc. 8-31-60. WN (Kellerville Pool).

2, NW SE NW. Ray F. Starr #2 Morris Roy. Loc. 8-31-60. WN (Kellerville Pool)

2, NW NW NE. Ray F. Starr #2 Otis Wright. Spd. 5-23-60. Comp. 8-31-60. TD 719'. IP 24 BOP. Silurian ls., top 635'. Kellerville Pool.

12, SE NE NW. Ray F. Starr #7 Wendell Doole "A". NR 8-31-60. Spd. 8-28-59. TD 671'. WN (Kellerville Pool).

* Wildcat far - more than 2 miles from production.
** Completion data unreported; will be given when available; not included in total completions for month.
*** Wildcat near - from 1/2 to 2 miles from production.

ADAMS COUNTY (Continued)

2S, 5W

12, 520' from S. line, 350' from E. line, NW NE. Ray F. Starr #3 Mildred Milliron. NR 8-31-60. Spd. 9-5-59. TD 649'. WN (Kellerville Pool).

14, 340' from N. line, 450' from W. line, NW. Ray F. Starr #1 W. Padgett. Loc. 8-31-60. WN (Kellerville Pool).

28, SE SE NW. Vickery Drlg. Co. #1 Cutforth. Spd. 7-10-60. Comp. 8-24-60. TD 525'. D&A. Maquoketa sh., top 516'. WF.

34, SE SE SW. Hiram Weber & T. A. Hayes #1 Likes. Spd. 7-11-60. Comp. 8-17-60. TD 520'. D&A. Maquoketa sh., top 514'. WN (Beverly Pool).

BOND COUNTY

4N, 4W

10, NW SE SW. East Central Dev. Co., Inc. #1 San Parker. D&A (CDU) 8-31-60. WF.

BROWN COUNTY

1N, 3W

17, 350' from N. line, 400' from E. line, NW. Leo E. Arthalony #1 Elledge. Drlg. 90' 8-31-60. Spd. 8-25-60. WF.

1N, 4W

7, SE SW NW. T & T Developers #1 Schone. Spd. 1-10-60. Comp. 8-17-60. TD 1726'. D&A. Oneota dol., top 1614'. WF.

1S, 2W

15, NW SE NW. W. O. Hill #1 Bunfill. Spd. 7-2-60. Comp. 8-17-60. TD 605'. D&A. Maquoketa sh., top 601'. WF.

15, SW SE NW. W. O. Hill #2 Bunfill. Spd. 8-10-60. Comp. 8-31-60. TD 550'. D&A. Maquoketa sh., top 550'. WF.

1S, 3W

9, SW SE SW. Glen Ray #1 Fair Ground. Spd. 8-1-60. Comp. 8-17-60. TD 745'. D&A. Maquoketa sh., top 740'. WF.

1S, 4W

31, NW NE SE. Taubert & Steed #2 Bullard. Spd. 7-19-60. Comp. 8-24-60. TD 680'. D&A. Maquoketa sh., top 668'. WN (Kellerville Pool).

2S, 2W

31, SW SE SE. Henry Lee Litterly #1 Barry. Spd. 8-16-60. Comp. 8-31-60. TD 483'. D&A. Maquoketa sh., top 482'. WF.

2S, 4W

7, SE NE SE. Athene Dev. Co., Inc. #1 Markert. SDR 8-31-60. Spd. 2-23-60. WN (Siloam Pool).

8, NW SE SW. Richard L. Moore #5 Robinson. Spd. 7-18-60. Comp. 8-17-60. TD 572'. D&A. Maquoketa sh., top 569'. Siloam Pool.

BROWN COUNTY (Continued)

2S, 4W

16, SW NW NE. Henry L. Bush #3 H. R. Bush. Spd. 8-3-60. Comp. 8-31-60. TD 665'. D&A. Maquoketa sh., top 660'. Siloam Pool.

16, 330' from N. line, 1350' from W. line, NE. Thomas Pannell #2-P Denny Carpenter. Spd. 7-20-60. Comp. 8-17-60. TD 672'. D&A. Maquoketa sh., top 670'. Siloam Pool.

21, 370' from N. line, 330' from E. line, Sec. Bert D. Gunter #1 John Harper. Spd. 8-6-60. Comp. 8-17-60. TD 660'. D&A. Maquoketa sh., top 638'. WN (Siloam Pool).

32, C N/2 NE NE. Paul Walden #1 Neal Kurfman. Spd. 7-20-60. Comp. 8-31-60. TD 582'. D&A. Silurian ls., top 495'. WF.

CASS COUNTY

18N, 8W

30, SW NE SE. Perry Fulk & Annie Fulk #1 S. DeGroot. D&A (CDU) 8-31-60. Spd. 7-19-60. TD 1450'. WF.

CHRISTIAN COUNTY

12N, 1W

14, NW NW NW. Roger Kirkwood #1 W. C. Ridge. Spd. 5-20-60. Comp. 8-10-60. TD 2537'. D&A. Devonian ls., top 2468'. WF.

12N, 4W

23, NW NW SW. A. J. Hammer #1 Vida Seamen. D&A (CDU) 8-31-60. Spd. 7-25-60. WF.

14N, 1W

1, 890' from N. line, 1650' from W. line, NE. Willard McKinney #1 Shults. Spd. 7-23-60. Comp. 8-17-60. TD 2218'. D&A. Silurian ls., top 2185'. WF.

14N, 2W

4, NE NW SW. J. D. Kuykendall #2 Cora Baughman. Spd. 7-29-60. Comp. 8-10-60. TD 1936'. D&A. Silurian ls., top 1918'. Mt. Auburn Consol. Pool.

4, W/2 SE NW. J. D. Kuykendall et al. #5 Paul H. Peabody. Spd. 8-5-60. Comp. 8-17-60. TD 1932'. D&A. Silurian ls., top 1920'. Mt. Auburn Consol. Pool.

7, SW SE SE. Schaefer Oil Co. #1 Mildred M. Corrington. Spd. 8-5-60. Comp. 8-24-60. TD 1945'. D&A. Silurian ls., top 1907'. WN (Mt. Auburn Consol. Pool).

14N, 3W

19, NW NE NE. Jack Robinson #2 Traux. D&A (CDU) 8-31-60. Edinburg West Pool.

21, 520' from S. line, 330' from W. line, SW. R. O. Stauffer #1-G W. Traux. D&A (CDU) 8-31-60. Spd. 8-3-60. WN (Edinburg Pool).

CHRISTIAN COUNTY (Continued)

15N, 1W

17, SE SW SW. Baughman & Osborn #2 Don Long. Spd. 7-20-60. Comp. 8-10-60. TD 1914'. D&A. Silurian ls., top 1888'. Mt. Auburn Consol. Pool.

19, 635' from N. line, 512' from W. line, Frac. SW. C. B. Mansfield #1 Opal P. Brown. Spd. 7-14-60. Comp. 8-10-60. TD 1905'. IP 60 BOP. Silurian ls., top 1897'. Frac. Mt. Auburn Consol. Pool.

21, SE NW NW. James D. Jordan #3 LeRoy Long. Spd. 7-1-60. Comp. 8-31-60. TD 1921½'. IP 9 BOP. Silurian ls., top 1899'. Frac. Mt. Auburn Consol. Pool.

28, NW NW NW. Bernard Podolsky & Wolf & Ranalletta #3 O. H. Parrish. Spd. 8-5-60. Comp. 8-17-60. TD 1950'. D&A (SO). Silurian ls., top 1913'. Mt. Auburn Consol. Pool.

31, NW NW NE. C. B. Mansfield #1 M & M Armstrong. Prod. (CDU) 8-31-60. Spd. 8-3-60. Mt. Auburn Consol. Pool.

15N, 2W

20, SE SW SE. John McGuire #1 Rebbecca B. Ross. Spd. 7-18-60. Comp. 8-10-60. TD 1890'. D&A. Silurian ls., top 1869'. WN (Mt. Auburn Consol. Pool).

27, NE SE NW. Consolidated Oil Production Co. #1 Kenneth Butcher. Spd. 7-24-60. Comp. 8-31-60. TD 1924½'. IP 20 BOP, 4 BW. Silurian ls., top 1908'. Frac. Mt. Auburn Consol. Pool.

27, NW NW NE. Consolidated Oil Prod. Co. #1 Alice Ralph et al. "A". Spd. 8-8-60. Comp. 8-24-60. TD 1907'. IP 23 BOP, 2 BW. Silurian ls., top 1889½'. Frac. Mt. Auburn Consol. Pool.

CLARK COUNTY

9N, 14W

33, 345' from W. line, 330' from S. line, SE SW. Robert & Frank Zakowski #1 Keller. MIRT, SD 8-31-60. WN (Oak Point Pool).

10N, 11W

2, NE NW NW. H. P. Smith #1 A. Wernz. Spd. 8-10-60. Comp. 8-17-60. TD 1550'. D&A. Salem ls., top 1478'. WF.

10N, 14W

23, SE NE SE. K. E. Bush #0-12 E. Shawver. Spd. 7-14-60. Comp. 8-24-60. TD 1422'. IP 50 BOP, trace of W. Carper ss., top 1339'. Frac. Casey Pool.

25, 330' from N. line, 330' from W. line, NW SE. Dale Bean #1 D. Briley Tr. D&A (CDU) 8-31-60. Spd. 8-6-60. Casey Pool.

11N, 11W

34, SW SE NW. E. Whitmer #1 J. C. Phelps. Drlg. 535' 8-31-60. Spd. 8-30-60. WF.

CLARK COUNTY (Continued)

11N, 14W

7, 660' from N. line, 330' from E. line, SW NE. Wm. Vandenberg #3 A. E. Dorsey Spd. 5-17-60. Comp. 8-24-60. TD 2418'. IP 28 BOP, 100 BW. Trenton ls., top 2274'. Frac. Westfield Pool.

16, 330' from N. line, 280' from W. line, SE NW. Smith & Patterson #1 Wilhoit. Prod. (CDU) 8-31-60. Spd. 5-6-60. Westfield Pool.

35, NE SW NE. J. H. Ryan #1 M. Perisho. Fsg. 518 8-31-60. Spd. 5-20-60. WN (Westfield Pool).

CLAY COUNTY

2N, 5E

11, 350' from N. line, 394' from E. line, NW SE. Keystone Oil Co. #6 Campbell Hrs. Spd. 6-24-60. Comp. 8-10-60. TD 2789'. IP 80 BOP, 40 BW. Bethel & Aux Vases ss., Frac. Xenia East Pool. AUX VASES NEW PAY IN POOL.

11, SE NE SW. Keystone Oil Co. #7 Campbell Hrs. Spd. 7-5-60. Comp. 8-31-60. TD 2829'. IP 35 BOP, 75 BW. Bethel, Aux Vases ss., Frac. Xenia East Pool.

2N, 8E

15, NW NE SE. Peake Pet. Co. #1 Berlin Moseley. Spd. 8-8-60. Comp. 8-17-60. TD 3102'. D&A. Ste. Genevieve ls., top 3002'. Clay City Consol. Pool.

3N, 6E

4, NE SE NW. March Drlg. Co. #1 Leonard Frost. Spd. 11-24-59. Temp. abd. (SO) 8-31-60. TD 2974'. Ste Genevieve ls., top 2896'. Louisville South Pool.

3N, 8E

4, SE NW NW. A. A. Richey #1 W. A. Smith-Martha Drake. Spd. 5-28-60. Comp. 8-24-60. TD 2990'. IP 24 BOP. Cypress ss., top 2688'. Sailor Springs East Pool.

4N, 5E

21, NW NW NE. National Assoc. #1 Stella C. Dillman. Spd. 8-11-60. Comp. 8-31-60. TD 2732'. D&A. Ste. Genevieve ls., top 2630'. WN (Iola South Pool).

4N, 7E

1, SW SW NW. Samuel E. Boxell #1 Walter Leonard. Spd. 7-8-60. Comp. 8-17-60. TD 2963'. IP 140 BOP. McClosky ls., top 2908'. Acid. Sailor Springs Consol. Pool.

1, NE SW SW. March Drlg. #1 E. H. Monical. Spd. 7-16-60. Comp. 8-31-60. TD 2954'. IP 12 BOP, 4 BW. McClosky ls., top 2949. Acid. Sailor Springs Consol. Pool.

2, E/2 NE SE. F. L. Strickland #3 Hostetter. Spd. 8-17-60. Comp. 8-31-60. TD 2967'. D&A. Ste. Genevieve ls., top 2880'. Sailor Springs Consol. Pool.

CLAY COUNTY (Continued)

4N, 7E

2, SE SE NE. F. L. Strickland #1 T. L. McCorkle. Spd. 8-9-60. Comp. 8-24-60. TD 2966'. D&A. Ste. Genevieve ls., top 2874'. Sailor Springs Consol. Pool.

4N, 8E

6, 330' from N. line, 330' from W. line, NW NW, Frac. Samuel E. Boxell #1 H. Hostettler. Spd. 7-23-60. Comp. 8-10-60. TD 2977'. D&A (SO). Ste. Genevieve ls., top 2921'. Sailor Springs Consol. Pool.

5N, 5E

3, NW SW SE. David F. Herley #2 Oboikowitz Comm. Spd. 7-11-60. Comp. 8-31-60. TD 2476'. PB 2385'. IP 15 BOP. Aux Vases ss., top 2369'. Frac. Iola Consol. Pool.

5N, 7E

5, SE SE SE. Earle B. Reynolds #1 Storck. Spd. 8-4-60. Comp. 8-31-60. TD 2646½'. PB 2643'. IP 30 BOP, 96 BW. Bethel ss., top 2639'. Sailor Springs Consol. Pool.

CLINTON COUNTY

1N, 1W

20, C N/2 NE NE. Nat'l. Assoc. Pet. Co. #1 Milton R. Starr, Sr. Spd. 8-1-60. Comp. 8-17-60. TD 3031'. D&A. Devonian ls., top 2914'. WF.

1N, 2W

20, SE SE NE. Otis Patillo #1 F. Blumenkamp. D&A (CDU) 8-31-60. Spd. 7-30-60. WN (Posey East Pool).

1N, 4W

12, SE NE NW. Jet Oil Co. #1 Hueismann. Drlg. 882' 8-31-60. Spd. 8-1-60. WN (Bartelso West Pool).

2N, 3W

3, SW SE NW. Leland Monken #1 Hempen. D&A (CDU) 8-31-60. Spd. 8-16-60. Carlyle Pool.

2N, 4W

21, 260' from N. line, 330' from W. line, NW SE. W. Leon Wright #1 Zeigler Coal & Coke Co. Loc. 8-31-60. WF.

3N, 2W

31, SW SE SE. A. Schierman #1 Hustedde. Tstg. 8-31-60. Spd. 4-21-60. WN (Carlyle Pool).

COLES COUNTY

12N, 11E

7, 1650' from N. line, 1080' from W. line, Sec. Earnest Zink #3 Walton. Spd. 6-24-60. Comp. 8-17-60. TD 2260'. D&A. Trenton ls., top 2139'. Ashmore South Pool.

CRAWFORD COUNTY

5N, 13W

23, NE NE SE. R. Brinkley & H. E. Brinkley #1 Mefford. Spd. 7-7-60. Comp. 8-17-60. TD 1660'. D&A. Cypress ss., top 1560'. Lawrence Pool.

24, 660' from E. line, 330' from N. line, SW SW. H. W. Brinkley #1 Mefford. MIST 8-31-60. Spd. 8-11-60. WN (Lawrence Pool).

6N, 12W

8, SW NW NW. Pyramid Oil Co. #1 Wilson. Spd. 6-13-60. Comp. 8-31-60. TD 1610'. IP 15 BOP. Aux Vases ss., McClosky ls. Frac. Acid. Main Consol. Pool.

7N, 12W

29, 1518' from S. line, 990' from W. line, SE NW. J. M. Zanetis #1 Quick Hrs.-Hollingworth Cons. Prod. (CDU) 8-31-60. Spd. 7-11-60. Main Consol. Pool.

29, 2000' from S. line, 990' from W. line, SE NW. J. M. Zanetis #1 Quick Hrs.-Miller Cons. Prod. (CDU) 8-31-60. Spd. 7-9-60. Main Consol. Pool.

DE WITT COUNTY

20N, 1E

17, SE SE SW. John P. Potsch #1 Taylor - Moore "A". Spd. 12-16-59. Comp. 8-31-60. TD 1675'. D&A. Silurian ls., top 1628'. WF.

DOUGLAS COUNTY

15N, 7E

4, NE SE NW. M. H. Richardson #1 Byerly-Parsons Comm. Spd. 7-20-60. Comp. 8-17-60. TD 1736'. D&A. Ste. Genevieve ls., top 1670'. WN (Bourbon Consol. Pool).

4, SW SE NE. M. H. Richardson #1 Parsons. Spd. 7-19-60. Comp. 8-17-60. TD 1707'. IP 80 BOP, 20 BW. Rosiclare ss., top 1696'. Frac. EXTENSION TO BOURBON CONSOL. POOL.

4, 990' from S. line, 990' from E. line, NE. M. H. Richardson #2 E. F. Parsons. Spd. 7-27-60. Comp. 8-17-60. TD 1706½'. IP 276 BOP. Rosiclare ss., top 1685'. Frac. Bourbon Consol. Pool.

4, 990' from S. line, 330' from E. line, NE. M. H. Richardson #3 E. F. Parsons. Spd. 8-3-60. Comp. 8-17-60. TD 1696½'. IP 270 BOP. Rosiclare ss., top 1685'. Frac. Bourbon Consol. Pool.

4, 330' from N. line, 990' from W. line, SE. M. H. Richardson #4 E. F. Parsons. D&A (CDU) 8-31-60. Spd. 8-8-60. WN (Bourbon Consol. Pool).

4, 1646' from S. line, 330' from E. line, NE. M. H. Richardson #5 E. F. Parsons. Spd. 8-11-60. Comp. 8-17-60. TD 1698'. D&A. Ste. Genevieve ls., top 1659'. Bourbon Consol. Pool.

EDGAR COUNTY

12N, 13W

2, SW SW SW. M. L. Livengood #1 Jesse Thompson. Loc. 8-31-60. WF.

EDGAR COUNTY

14N, 13W

17, NE NW NW. John Fawcett #1 Patricia A. McCabe. POP 8-31-60. Spd. 5-17-60. WN (Warrenton-Borton Pool).

EDWARDS COUNTY

2S, 10E

32, NE NW NE. Noel Everett #1 Kelsey Crackel. POP 8-31-60. Spd. 4-12-60. WN (Ellery South Pool).

2S, 14W

32, SW NW NW. E. H. Morris #1 Sam Fieber. Spd. 7-26-60. Comp. 8-31-60. TD 3167'. PB 3100'. IP 28 BOP, 15 BW. Ohara ls., top 3077'. Acid. Albion East Pool.

3S, 10E

3, 330' from S. line, 370' from E. line, NW SE. Robert G. Lowry #1 Richard Smith et al. Spd. 8-17-60. Comp. 8-31-60. TD 3296'. D&A. Ste. Genevieve ls., top 3182'. WN (Albion Consol. Pool).

EFFINGHAM COUNTY

6N, 5E

10, SE SE SE. Dale Hopkins #1 Keller. NR 8-31-60. Spd. 10-6-58. WN (Mason North Pool).

20, SE SE SE. E. M. Self #1 Danks "A". Spd. 7-15-60. Temp. abd. (CDU) 8-31-60. Iola Consol. Pool.

20, SW SW NE. C. R. Winn #1 Fred W. Liebnitz. Spd. 8-13-60. Comp. 8-24-60. TD 2428'. D&A (SO). Ste. Genevieve ls., top 2422'. WN (Iola Consol. Pool).

23, C SW NE. Dale Hopkins #1 C. F. Schoenberg. Spd. 7-11-60. Comp. 8-10-60. TD 4209'. D&A. Devonian ls., top 4,000'. Iola Consol. Pool.

6N, 7E

17, 930' from N. line, 360' from E. line, NW SE. Jet Oil Co. #2 General American Life Ins. Co. Spd. 7-8-60. Comp. 8-31-60. TD 2885'. D&A (SO). Ste. Genevieve ls., top 2806'. Sailor Springs Consol. Pool.

7N, 6E

8, NW SW NW. Dale Hopkins #1 Mersman. NR 8-31-60. Spd. 1-6-60. WN (Watson Pool).

8N, 5E

33, NW SE SE. Pep Drlg. Co. #1 Van Ault. Spd. 7-25-60. Comp. 8-10-60. TD 2386'. D&A. Ste. Genevieve ls., top 2303'. WF.

FAYETTE COUNTY

4N, 1W

24, NE SE NE. Yingling Oil #1 Thomas Dwyer. Loc. 8-31-60. WN (Patoka Pool).

FAYETTE COUNTY (Continued)

5N, 2E

24, 330' from N. line, 400' from W. line, NE NE. W. L. Belden #1 Wollin Unit. Spd. 8-4-60. Comp. 8-24-60. TD 3561'. D&A. Devonian ls., top 3485'. WN (Wilberton Pool).

5N, 3E

18, NW NW NW. W. L. Belden #1 Meyer Unit. Drlg. 3200' 8-31-60. Spd. 8-25-60. WF.

6N, 1W

6, Frac. Sec. NW SE NE. C. B. Earnest #1 R. D. Campbell. Loc. 8-31-60. WF.

7N, 3E

15, NE SW NE. R. E. Morris #1 Lewis Myers. MIRT 8-31-60. WN (Louden Pool).

20, NW SE SE. Humble Oil & Refining Co. #10 L. McKennzie (North). Spd. 7-22-60. Comp. 8-17-60. TD 1610'. IP 26 BOP, 31 BW. Cypress ss., top 1580'. Frac. Louden Pool.

FRANKLIN COUNTY

5S, 3E

19, 400' from N. line, 370' from W. line, NE SE. Will I. Lewis #5 Stalcup. Spd. 8-24-60. Comp. 8-31-60. TD 2519'. D&A. Cypress ss., top 2509'. Whittington Pool.

6S, 2E

25, 331' from S. line, 380' from W. line, SW SE. Shell Oil Co. #11 C. W. & F. Coal Co. (Tract Ac.). Spd. 8-5-60. Comp. 8-31-60. TD 2950'. D&A. Ste. Genevieve ls., top 2800'. Benton Pool.

36, 1125' from N. line, 280' from W. line, NW NE. Shell Oil Co. #5 C. W. & F. Coal Co. (Tract BB) J. P. Minier "C". Spd. 7-21-60. Comp. 8-17-60. TD 2995'. IP 156 BOP, 37 BW. Aux Vases ss. & Ohara ls. Acid. Frac. Benton Pool.

7S, 2E

2, 440' from N. line, 440' from E. line, NE NW. E. E. Rehn #1 Rice. Spd. 8-6-60. Comp. 8-24-60. TD 3010'. D&A. Ste. Genevieve ls., top 2848'. Benton Pool.

15, 480' from S. line, 330' from W. line, SE SW. Hubert E. Howard & J. V. Howell #1 C. W. & F. Coal Co. Loc. 8-31-60. WF.

7S, 4E

10, 330' from S. line, 280' from W. line, SE NE. Collins Bros. #1 Ira. POP 8-31-60. Spd. 3-8-60. WN (Thompsonville North Pool).

12, SE SE SW. C. E. Brehm #1 Westbrook "N". Spd. 5-26-60. Comp. 8-31-60. TD 3295'. D&A. Ste. Genevieve ls., top 3273'. Thompsonville East Pool.

20, SE NE NW. J. W. Menhall #1 McAdoo. Spd. 7-26-60. Comp. 8-10-60. TD 3045'. D&A. Aux Vases ss., top 3012'. WN (Thompsonville North Pool).

GALLATIN COUNTY

8S, 10E

31, 390' from N. line, 330' from E. line, NE. Paul S. Knight #1 Golden-Williams Comm. Spd. 7-7-60. Comp. 8-31-60. TD 2083'. PB 2045'. IP 70 BOP. Waltersburg ss., top 2017'. Frac. Ab Lake West Pool.

31, SE NE NE. Paul S. Knight #2 Golden-Williams Comm. Spd. 7-27-60. Comp. 8-31-60. TD 2080'. PB 2040'. IP 200 BOP. Waltersburg ss., top 2022'. Frac. Ab Lake West Pool.

9S, 8E

26, NE NW SE. Geo. M. Robertson #1 Bransford Mining Corp. MIST 8-31-60. WF.

HAMILTON COUNTY

3S, 7E

31, SW SW SW. Slagter Prod. Corp. #1 B. K. Leach. Tstg. 8-31-60. Spd. 11-23-59. WN (Aden South Pool).

6S, 5E

31, NW SW NE. C. E. Brehm #1 Crow "A". Spd. 6-10-60. Comp. 8-31-60. TD 3272'. PB 3219'. IP 25 BOP, 5 BW. Aux Vases ss., top 3182'. Frac. Dale Consol. Pool.

6S, 6E

15, NE SE SW. Inland Prod. Co. #1 Guy Williams. Drlg. 2100' 8-31-60. Spd. 8-19-60. WN (Dale Consol. Pool).

19, NE SW NW. Stewart Prod. #6 Craddock-Arms. Spd. 7-6-60. Comp. 8-31-60. TD 3166'. IP 58 BOP, trace of W. Aux Vases ss., top 3130'. Frac. Dale Consol. Pool.

6S, 7E

11, NW NW SE. R. K. Pet. Corp. #1 James R. McKenzie et al. Comm. Spd. 8-8-60. Comp. 8-17-60. TD 3375'. D&A. Ste. Genevieve ls., top 3360'. WF.

16, SW NW SE. C. F. Rebstock #2 Wheeler. Spd. 7-14-60. Comp. 8-17-60. TD 3148'. IP 10 BOP, 130 BW. Aux Vases ss., top 3097'. Frac. Dale Consol. Pool.

20, SW NW SE. Wm. Zuhone, Jr. #2 John W. Steel, et al. Spd. 6-28-60. Comp. 8-31-60. TD 3222'. IP 28 BOP, 80 BW. Ohara & McClosky ls., Acid. Dale Consol. Pool.

IROQUOIS COUNTY

26N, 13W

11, NE NE NE. Vickery Drlg. Co., Inc. #1 John Taden. D&A (CDU) 8-31-60. Spd. 3-22-60. WF.

JACKSON COUNTY

8S, 1W

1, NW NW SE. John L. Lester #1 Western Coal & Mining Co. Spd. 8-4-60. Comp. 8-31-60. TD 2527'. D&A. St. Louis ls., top 2500'. WF.

JACKSON COUNTY (Continued)

9S, 3W

32, 450' from S. line, 2310' from E. line, SE. N. E. Harrell #1 N. E. Harrell Fee. TD 3004' 8-31-60. Spd. 7-13-60. WF.

10S, 2W

28, SE SW SW. F. A. Bridge #1 Melvin Goodwin. Spd. 10-7-59. Comp. 8-24-60. TD 925'. D&A. Ste. Genevieve ls., top 799'. WF.

JASPER COUNTY

5N, 9E

8, 580' from E. line, 330' from N. line, SE NW. Harold Sanders #1 R. L. Worchester. Loc. 8-31-60. WN (Wakefield North Pool).

5N, 10E

2, NE NE SW. Kenneth C. Bell #1 Schultz-Todd et al. Spd. 6-21-60. Comp. 8-10-60. TD 3000'. IP 18 BOP, 16 BW. McClosky ls., top 2879'. Frac. Ste. Marie West Pool.

5N, 14W

6, 1450' from W. line, 1218' from N. line, NW/4. John M. Zanetis #1 Reis-Kirts Cons. D&A (CDU) 8-31-60. Spd. 8-18-60. Ste. Marie Pool.

6, NW SW fractional NW. John Zanetis #1 Ritz. Spd. 6-13-60. Comp. 8-24-60. TD 2859'. IP 86 BOP. Rosiclare ss., top 2840'. Acid. Ste. Marie Pool.

6, 660' from N. line, 330' from W. line, NW/4. John M. Zanetis #1 Yost. Spd. 6-28-60. Comp. 8-24-60. TD 2853'. IP 15 BOP. McClosky ls., top 2824'. Frac. Ste. Marie Pool.

6N, 9E

14, 530' from N. line, 330' from E. line, NE. E & G Drlg. Co. #1 Adkins. Spd. 2-16-60. Comp. 8-17-60. TD 2964'. IP 13 BOP, 9 BW. McClosky ls., top 2960'. Acid. Newton Pool.

14, 1650' from S. line, 990' from E. line, SE. R. W. Harper Jr. Delbert Sims et al. Spd. 6-25-59. Comp. 8-17-60. TD 3015'. D&A. Ste. Genevieve ls., top 2944'. WN (Newton Pool).

7N, 10E

16, SE NW SW. Frank Bolin #1 O. Earnest. Spd. 11-28-59. TD 2851'. IP 10 BOP, 50 BW. Rosiclare ss., top 2786'. Frac. Clay City Consol. Pool.

16, SE SW NW. E & G Drlg. Co. #1 Ed Michl. Spd. 8-22-59. Comp. 8-17-60. TD 2788'. IP 12 BOP, 26 BW. Rosiclare & McClosky ls. Acid. Clay City Consol. Pool.

16, NW SE SW. E & G Drlg. Co. #1 Katherine Schissel. Spd. 7-15-59. Comp. 8-17-60. TD 2790'. IP 9 BOP, 22 BW. McClosky ls., top 2780'. Acid. Clay City Consol. Pool.

JASPER COUNTY (Continued)

7N, 10E

16, NE SW SW. E & G Drlg. Co. #2 Katherine Schissel. Spd. 7-24-59. Comp. 8-17-60. TD 2787'. IP 14 BOP, 18 BW. McClosky ls., top 2780'. Acid. Clay City Consol. Pool.

20, NE SE SE. R. B. Assoc. #1 Brooks Comm. Spd. 8-14-59. Comp. 8-17-60. TD 2827'. D&A. McClosky ls., top 2814'. Clay City Consol. Pool.

21, 330' from S. line, 990' from W. line, SW NW. E & G Drlg. Co. #2 Cowger. NR 8-31-60. Spd. 7-25-59. WN (Clay City Consol. Pool).

21, NW NE NW. E & G Drlg. Co. #3 Audrey Reisner. Spd. 7-15-59. Comp. 8-17-60. TD 2791'. IP 16 BOP, 20 BW. McClosky ls., top 2785'. Acid. Clay City Consol. Pool.

21, SE SW SW. E & G Drlg. Co. #1 Schedlbauer et al. Spd. 6-3-59. Comp. 8-17-60. TD 2791'. IP 8 BOP, 16 BW. McClosky ls., top 2785'. Frac. Acid. Clay City Consol. Pool.

21, SE NE SW. E & G Drlg. Co. #2 Schedlbauer et al. Spd. 6-26-59. Comp. 8-17-60. TD 2788'. IP 30 BOP, 25 BW. McClosky ls., top 2776'. Clay City Consol. Pool.

27, NW SE SW. E & G Drlg. Co. #1 Theo. Bergbower "A". Spd. 12-20-59. Comp. 8-17-60. TD 2705'. IP 6 BOP, 12 BW. McClosky ls., top 2688'. Clay City Consol. Pool.

27, SW SE SW. E & G Drlg. Co. #2 T. G. Bergbower "A". Spd. 2-19-60. Comp. 8-17-60. TD 2698'. IP 12 BOP, 29 BW. McClosky ls., top 2682'. Acid. Clay City Consol. Pool.

28, NE NW SW. E & G Drlg. Co. #1 L. F. Kerner. Spd. 6-12-59. Comp. 8-17-60. TD 2786'. IP 37 BOP, 80 BW. McClosky ls., top 2776'. Acid. Clay City Consol. Pool.

28, NE SE SW. E & G Drlg. Co. #3 Chas. Moschenrose. Spd. 7-5-59. Comp. 8-17-60. TD 2777'. IP 14 BOP, 10 BW. McClosky ls., top 2762'. Clay City Consol. Pool.

28, NW SE NW. E & G Drlg. Co. #3 Ochs. TD 2791' 8-31-60. Spd. 10-12-59. WF.

31, NE NW SE. E & G Drlg. Co. #1 Leo Dhom. TD 2815' 8-31-60. Spd. 11-1-59. WN (Newton North Pool).

JEFFERSON COUNTY

2S, 3E

21, SW SW NE. Will I. Lewis #1 Lewis. Spd. 7-29-60. Comp. 8-10-60. TD 2915'. D&A. Ste. Genevieve ls., top 2756'. WF.

2S, 4E

7, 330' from N. line, 990' from W. line, Sec. Frank L. Strickland #3 Johnson. Spd. 7-18-60. Comp. 8-10-60. TD 2867'. D&A (SO). Ste. Genevieve ls., top 2784'. Divide South Pool.

JEFFERSON COUNTY

2S, 4E

14, SW SE NW. Eastern Pet. Co. #1 Webber. Spd. 8-1-60. Comp. 8-17-60. TD 3072'. D&A. Ste. Genevieve ls., top 3006'. Oakdale Pool.

LAWRENCE COUNTY

2N, 11W

5, NE NW SW. Donald Grahm d/b/a Little Egypt Oil Co. #1 Arthur Akin. Spd. 7-18-60. Comp. 8-17-60. TD 1636'. IP 28 BOP. Cypress ss., top 1584'. Frac. Lawrence Pool.

2N, 12W

1, SW NW NE. R. A. Harris #5 Gray-Harris. Spd. 8-3-60. Comp. 8-31-60. TD 1823'. PB 1617½'. IP 35 BOP, 35 BW. Cypress ss., top 1572'. Frac. Lawrence Pool.

3N, 11W

17, 330' from S. line, 2347' from W. line of Sec. E. O. Lurker #2 Tommy Payne. Spd. 8-8-60. Comp. 8-24-60. TD 1630'. D&A. Paint Creek ss., top 1612'. Lawrence Pool.

20, NW NE NE. Payne Bros. #1 Griffith. Spd. 8-15-60. Comp. 8-31-60. TD 1617 D&A. Cypress ss., top 1574'. Lawrence Pool.

3N, 12W

24, SW NW NE. Illinois Mid Cont-Ashland #11 Gee Hrs. Spd. 8-8-60. Comp. 8-31-60. TD 1759'. PB 1652'. IP 115 BOP, trace of W. Cypress ss., top 1613'. Frac. Lawrence Pool.

36, SW NE NW. R. A. Harris #4 D. F. Withers. Spd. 8-11-60. Comp. 8-31-60. TD 1722'. PB 1698'. IP 168 BOP. Cypress & Paint Creek ss. Frac. Lawrence Pool.

36, 367' from S. line, 330' from W. line, NE NW. R. A. Harris #4-A Withers. Spd. 8-15-60. Comp. 8-31-60. TD 1020'. PB 1007'. IP 10 BOP, 50 Pennsylvanian ss., top 934'. Lawrence Pool.

4N, 13W

1, SW SW NE. W. Leon Wright #1 Petty-Updike Comm. Spd. 7-2-60. Comp. 8-10-60. TD 1602'. IP 40 BOP, 40 BW. Jackson ss., top 1321'. Frac. Lawrence Pool.

12, NE NW NE. Turner Oil Inc. #9 R. M. Hardacre a/c #1. Spd. 8-3-60. Comp. 8-17-60. TD 1372'. IP 100 BOP, 20 BW. Jackson ss., top 1308'. Lawrence Pool.

12, SE NW NE. Turner Oil Inc. #10 R. M. Hardacre ac/1. Spd. 8-8-60. Comp. 8-31-60. TD 1361'. PB 1330'. Ip 112 BOP, 10 BW. Jackson ss., top 1300'. Frac. Lawrence Pool.

24, SW SE NE. Ohio Oil Co. #107 Perry King Acc #1 & 2. Spd. 10-31-59. Comp. 8-10-60. TD 1495'. IP 1 BOP. Cypress ss., top 1455'. Lawrence Pool.

LOGAN COUNTY

19N, 1W

12, NE NE NE. John P. Potsch #1 Mildred R. Dennis "A". Spd. 12-31-59. Comp. 8-31-60. TD 1670'. D&A. Silurian ls., top 1620'. WF.

MACON COUNTY

15N, 1E

26, 330' from S. line, 330' from E. line, NW. H. F. Robison #1 Hoppe. Pits 8-31-60. WF.

16N, 1E

12, 630' from S. line, 330' from W. line, NW SW. Dell Carroll #1 Ida M. Travis. Prod. (CDU) 8-31-60. Spd. 7-14-60. Harristown Pool.

28, NE NE NW. Pure Oil Co. #1 Mable Whitley. Tstg. 8-31-60. Spd. 8-9-60. WF.

MACOUPIN COUNTY

7N, 7W

15, 575' from N. line, 530' from E. line, SE NW. Joseph Kesl #1 Kirkwood. Loc. 8-31-60. WN (Staunton West Pool).

15, 395' from N. line, 615' from E. line, SE NW. Joseph Kesl Jr. #2 Kirkwood. Loc. 8-31-60. WN (Staunton West Pool).

15, 330' from N. line, 610' from E. line, NW. Joseph Kesl, Jr. #1 Sawyer. Loc. 8-31-60. Spd. 7-30-60. WN (Staunton West Pool).

17, NE NE SW. Jack J. Brady & Raymond P. Barra #1 Burns. D&A (CDU) 8-31-60. Spd. 8-4-60. Staunton West Pool.

9N, 6W

6, NW NE NE. W. C. Stribling #1 Hallbauer. Loc. 8-31-60. WF.

10N, 6W

12, SE NW NE. Slagter Prod. Corp. #1 Earl Myers Comm. Spd. 7-31-60. Comp. 8-24-60. TD 1835'. D&A. Devonian ls., top 1731'. WN (Waggoner Pool).

MADISON COUNTY

4N, 5W

29, SE NW NE. Edward C. Koch #1 Winet. Spd. 7-15-60. Comp. 8-17-60. TD 1952'. D&A. Devonian ls., top 1939'. Highland Pool.

5N, 5W

25, NW NE NE. Herbert R. Weder #2 Arlo Landolt. TD 656' 8-31-60. Spd. 8-2-60. WF.

6N, 6W

2, 363' from N. line, 405' from E. line, SW SE. M. & M. & S. Oil Co. #1 Mike D. Genezo. Loc. 8-31-60. WF.

6N, 7W

20, 693' from S. line, 1052' from E. line, NE. Homeier & Weber #2 E. Myers. TD 1500', SD 8-31-60. Spd. 3-17-59. WF.

MADISON COUNTY (Continued)

6N, 7W

20, 533' from S. line, 265' from E. line, SW NE. Weber & White #3 Meyers. Loc. 8-31-60. WF.

MARION COUNTY

2N, 1E

33, C W/2 NW SW. E. E. Flippin #1 C. Andereck. Spd. 7-27-60. Comp. 8-17-60. TD 687'. D&A. Junction City Consol. Pool.

2N, 2E

10, SW NW NW. Perrine & Perrine #1 C. Burge. Spd. 7-19-60. Comp. 8-10-60. TD 2173'. D&A. Ste. Genevieve ls., top 2128'. WN (Tonti Pool).

2N, 3E

23, NW SE NW. William H. Krohn #1 Melbourne Cantrell. Spd. 7-18-60. Comp. 8-10-60. TD 2786'. D&A (SO). St. Louis ls., top 2762'. WN (Iuka West Pool).

4N, 1E

17, SW SW SW. Harry Mabry #1 Binnion-Meador Comm. Spd. 7-23-60. Comp. 8-10-60. TD 1497'. D&A. Lower Paint Creek ss., top 1460'. Patoka Pool.

28, 157' from N. line, 320' from E. line, NW SE NW. Sohio Pet. Co. #1-D Howell Comm. Spd. 12-26-59. Comp. 8-17-60. TD 2937'. IP 240 BOP, 340 BW. Devonian ls., top 2836'. Patoka Pool.

McDONOUGH COUNTY

4N, 4W

7, SW SW NE. Cleary Pet. Inc. #1 Daniels. Spd. 7-20-60. Comp. 8-10-60. TD 755'. D&A. Trenton ls., top 548'. WN (Colmar-Plymouth Pool).

4N, 4W

32, SE NE SE. Cleary Oil Co., Inc. #1 Whitlock. Spd. 8-4-60. Comp. 8-24-60. TD 570'. D&A. Maquoketa sh., top 569'. Colmar-Plymouth Pool.

N, 3W

31, E/2 SW SE. Gene Stoker #1 Fred Hanline. MIST 8-31-60. WF.

N, 4W

15, NW NW SW. Robert H. Robben #1 McNelly. D&A (CDU) 8-31-60. Spd. 8-1-60. WF.

ORGAN COUNTY

5N, 11W

3, SE SE SE. Eugene C. Byers #1 Elmer King. D&A (CDU) 8-31-60. WF.

6N, 12W

19, 330' from N. line, 430' from W. line, NE NE. D-T Drlg. Co. #1 Olivia G. Discoll. Drlg. 370' 8-31-60. Spd. 8-25-60. WF.

ERRY COUNTY

S, 2W

16, NE SW NW. Dale C. Biby #1 Roe Hrs. Spd. 7-23-60. Comp. 8-31-60. TD 1370'. D&A. Aux Vases ss., top 1365'. WF.

PERRY COUNTY (Continued)

5S, 4W

4, NW NE NE. Development Assoc. Inc. #1 Jessie Robb. Loc. 8-31-60. WF.

PIATT COUNTY

16N, 4E

13, NW NW SE. Wausau Pet-Temple Drlg. #1 Cripe-Still Comm. Drlg. 2165' 8-31-60. Spd. 8-25-60. WF.

PIKE COUNTY

5S, 3W

3, 330' from S. line, 346.5' from W. line, SE SW. Rodger W. Hays #1 Golda Kirk. Spd. 8-5-60. Comp. 8-17-60. TD 439'. D&A. Devonian ls., top 369'. Pittsfield Pool.

POPE COUNTY

13S, 6E

31, 42' from N. line, 557' from E. line, SW NE SW. Vick & Waite Oil Co. #1 Hillis Clanahan. NR 8-31-60. Spd. 10-5-59. WF.

31, 222' from N. line, 330' from W. line, SW SE. Vick & Waite Oil Co. #1 Hal V. Trevillion. NR 8-31-60. WF.

14S, 6E

21, 230' from S. line, 202' from E. line, NW. Vick-Waite Oil Co. #1 Perry Chaney. NR 8-31-60. WF.

15S, 7E

32, NW NE NE. Fitch Bros. #1 J. H. Lewis. Loc. 8-31-60. WF.

PULASKI COUNTY

14S, 1W

4, NW NW NE. Earl W. Lingle #1 Earl Atherton. NR 8-31-60. WF.

RANDOLPH COUNTY

4S, 5W

15, SW SW NE. H. F. G. Inc. #1 Ken Auld. NR 8-31-60. Spd. 6-5-60. WN (Tilden Pool).

16, N/2 SE SE. Jet Oil Co. #8 H. Edmiston. Spd. 12-22-59. Comp. 8-17-60. TD 2404'. IP 70 BOP. Silurian ls., top 2273'. Acid. Tilden Pool.

4S, 8W

19, 330' from N. line, 440' from W. line, NE NW. Carl Jensen #1 Goodwin. Loc. 8-31-60. WF.

5S, 5W

9, NE NE SW. Dean F. Smith Jr. #1 L. W. Wilson. Spd. 6-30-60. Comp. 8-17-60. TD 2304'. D&A. Silurian ls., top 2251'. WN (Sparta South Pool).

5S, 6W

7, SW SW NE. Charles Kimsey #1 Hayer. Loc. 8-31-60. WF.

RANDOLPH COUNTY (Continued)

7S, 5W

5, 990' from S. line, 470' from E. line, SW NE. Clarence A. Gutermuth #1 Reickenberger. Loc. 8-31-60. WF.

RICHLAND COUNTY

2N, 10E

2, NE SW NW. Reliance Oil Corp. #1 Fritchley. Spd. 6-11-59. Comp. 8-17-60. TD 3300'. D&A. Ste. Genevieve ls., top 3231'. Calhoun Central Pool.

3N, 11E

18, C W/2 NW NE. John M. Zanetis #3 J. G. Scherer. Spd. 7-16-60. Comp. 8-24-60. TD 3262'. IP 35 BOP. Rosiclare ss., top 3226'. Ritter North Pool.

4N, 9E

15, NW NW NW. D. T. Drlg. Co. #1 Cazel. MIRT 8-31-60. Spd. 8-30-60. WN (Clay City Consol. Pool).

4N, 10E

21, SW SE SW. Bell Bros. #1 Fah Hrs. Drlg. 360' 8-31-60. Spd. 8-30-60. WN (Olney Consol. Pool).

28, SW SW NW. D. T. Drlg. Co. #1 Conour. Tstg. 8-31-60. Spd. 8-13-60. WN (Olney Consol. Pool).

28, NW NE SW. Black & Black #1 Shryock. Drlg. 2970' 8-31-60. Spd. 8-24-60. WN (Olney Consol. Pool).

29, SE SE SE. D. T. Drlg. Co. #1 Clodfelter. Spd. 8-1-60. Comp. 8-24-60. TD 3091'. IP 200 BOP. Rosiclare ss., top 2979'. Acid. Olney Consol. Pool.

32, NW NW SE. Sprague Oil Co. & M. Van Fossan #1 H. E. Coen. Spd. 8-12-60. Comp. 8-24-60. TD 3079'. D&A. Ste. Genevieve ls., top 2991'. Olney Consol. Pool.

32, NE NE NE. Dyer & Thompson d/b/a #1 Getz. Spd. 7-23-60. Comp. 8-17-60. TD 3081'. IP 900 BOF. Rosiclare ss., top 2980'. Olney Consol. Pool.

32, SE NE NE. Black & Black #2 E. J. Wilson. Spd. 8-9-60. Comp. 8-24-60. TD 3040'. D&A. Ste. Genevieve ls., top 2951'. Olney Consol. Pool.

32, SE NW NE. J. T. Speake #1 V. Wilson Comm. Spd. 7-30-60. Comp. 8-24-60. TD 3012'. IP 40 BOP. Rosiclare ss., top 3004'. Acid. Olney Consol. Pool.

32, NE NW NE. J. T. Speake #2 Vernon Wilson Comm. Spd. 8-10-60. Comp. 8-24-60. TD 3060'. D&A. Ste. Genevieve ls., top 2962'. Olney Consol. Pool.

33, NW SW NW. Black & Black Oil Co. #1 City of Olney. Spd. 7-24-60. Comp. 8-24-60. TD 3010'. IP 60 BOP. Aux Vases ls., top 2906'. Frac. Olney Consol. Pool. NEW PAY IN POOL.

RICHLAND COUNTY (Continued)

5N, 14W

35, NW NE NE. J. T. Speake #1 Calvin Stout. Spd. 7-13-60. Comp. 8-10-60. TD 2950'. D&A. Ste. Genevieve ls., top 2810'. Bowyer Pool.

ST. CLAIR COUNTY

2S, 6W

27, NW NE NW. Shulman Bros. #1 Schiefferdecker. Loc. 8-31-60. WF.

2S, 7W

31, 330' from N. line, 815' from E. line, SE NW. Harry Miller #1 Bleisch. Loc. 8-31-60. WF.

3S, 6W

25, NW SE SE. Illinois Power Co. #1 Shareholders of Egyptian Coal & Mining Co. WOC 5" 8-31-60. Spd. 8-12-60. WF.

25, SE NW SE. Illinois Power Co. #2 Shareholders of Egyptian Coal & Mining Co. D&A (CDU) 8-31-60. Spd. 8-22-60. TD 790'. WF.

25, SE NE SE. Illinois Power Co. #4 Shareholders of Egyptian Coal & Mining Co. WOC 5" 8-31-60. Spd. 8-18-60. TD 808'. WF.

25, SE SE SE. Illinois Power Co. #5 Shareholders of Egyptian Coal & Mining Co. WOC 5" 8-31-60. Spd. 8-14-60. TD 800'. WN (Marissa West Pool).

36, 330' from N. line, 354' from E. line, NW NE. Illinois Power Co. #6 Shareholders of Egyptian Coal Mining Co. Loc. 8-31-60. WF.

36, SE NE NE. Illinois Power Co. #7 Shareholders of Egyptian Coal Mining Co. Loc. 8-31-60. WF.

SALINE COUNTY

7S, 5E

29, SW SE SW. J. N. Willhite #1 T. Weight. Spd. 8-13-60. Comp. 8-24-60. TD 3129'. D&A. Aux Vases ss., top 3119'. WN (Dale Consol. Pool).

7S, 7E

20, NW NW NW. Toto Gas Co. #1 T. R. Porter. Drlg. 4815' 8-31-60. Spd. 7-27-60. WN (Broughton South Pool).

SANGAMON COUNTY

14N, 4W

3, SE SE SW. Fred Prill #1 Reed. Loc. 8-31-60. WF.

14N, 4W

10, 660' from S. line, 330' from W. line, NE. Fred Prill #3 Mottar. Crg. 1744 8-31-60. Spd. 8-22-60. WF.

15N, 3W

3, 830' from S. line, 330' from W. line, NE. Dwight Beckham #5 Gene Morris. Spd. 6-29-60. Comp. 8-10-60. TD 1780'. IP 42 BOP, 75 BW. Silurian ls., top 1725'. Frac. Roby Pool.

SANGAMON COUNTY (Continued)

15N, 4W

20, SE SE SE. Arthur Larsen #1 M. Dannenberger. Spd. 7-28-60. Comp. 8-10-60. TD 1617'. D&A. Silurian ls., top 1594'. Springfield East Pool.

21, C W/2 NE SW. R. H. Troop #2 J. L. Pyle. Spd. 7-21-60. Comp. 8-10-60. TD 1654'. D&A. Silurian ls., top 1605'. Springfield East Pool.

21, NW NW SW. Alladdin Oil Devel. Co. #2 Thomas Scott. Spd. 3-9-60. Comp. 8-17-60. TD 1685'. D&A. Silurian ls., top 1621'. Springfield East Pool.

29, NE SE SW. Stephen Young #1 Herndon Hrs. Comm. Spd. 6-30-60. Comp. 8-10-60. TD 1629'. IP 16 BOP, 190 BW. Silurian ls., top 1621'. Frac. EXTENSION TO SPRINGFIELD EAST POOL.

32, 360' from N. line, 360' from E. line, NW NW. Lynn McElroy #1 Miller. Spd. 7-21-60. Comp. 8-10-60. TD 1610'. D&A. Silurian ls., top 1597'. Springfield East Pool.

15N, 5W

12, 696' from N. line, 330' from E. line, NW. Holvey Drlg. Co. #1 Fun Valley Farm. Loc. 8-31-60. WF.

SCHUYLER COUNTY

1N, 1W

10, NW NE NE. Cliff Perardi #2 Burnside. Drlg. 907' 8-31-60. Spd. 8-9-60. WF.

1N, 2W

4, NE NW SE. J. J. Tracy #1 Downs. Rng. 5" csg. 8-31-60. Spd. 8-22-60. WF.

10, 330' from S. line, 850' from E. line, NE SE. Payne, Elas & Pape #1 Black. Spd. 6-17-60. Comp. 8-31-60. TD 709'. D&A. Maquoketa sh., top 705'. WF.

35, NE SW NW. Ralph Payne & G. B. Oil #1 Stanley Orr. Spd. 7-27-60. Comp. 8-17-60. TD 540'. D&A. Maquoketa sh., top 521'. WF.

2N, 2W

8, NE SE SW. Robert Reeter #1 Runkle. D&A (CDU) 8-31-60. Spd. 8-12-60. WN (Rushville N.W. Pool).

9, SE SW NE. Warren Wright #1 Bankes. Spd. 6-3-60. Comp. 8-17-60. TD 675'. D&A (SO). Silurian ls., top 669½'. Rushville Northwest Pool.

16, SW SE SE. H. A. Paben #1 Dean. Spd. 7-27-60. Comp. 8-17-60. TD 710'. D&A. Maquoketa sh., top 708'. WN (Rushville Northwest Pool).

17, C N/2 SW SW. Robert W. Lichtenberger #1 Utter Comm. Tstg. 8-31-60. Spd. 8-10-60. WN (Rushville N.W. Pool).

3N, 1W

24, E/2 NE NE. George Sullivan #1 Fee. Loc. 8-31-60. WF.

SCHUYLER COUNTY

1S, 2W

1, SW SW SW. Paul H. Martin #1 Weller. D&A (CDU) 8-31-60. Spd. 7-14-60. WF.

SCOTT COUNTY

13N, 12W

8, 220' from N. line, 90' from W. line, NE NW. Ralph O. Beck #1 Robert Brown. NR 8-31-60. Spd. 6-20-60. WF.

11, 330' from S. line, 350' from W. line, NW SW. Wildcat Oil & Gas #1 Hester. Pits 8-31-60. WF.

16, 330' from S. line, 360' from E. line, NE NE. Wildcat Oil & Gas #1 Savage. Loc. 8-31-60. WF.

SHELBY COUNTY

11N, 4E

14, SW SW NW. W. T. Frederking #1 R. Manning "A". Tstg. 8-31-60. Spd. 7-5-60. Shelbyville Consol. Pool.

12N, 2E

23, SE SE NE. Vernon D. Jarvis #1 Lanson M. Baker. Spd. 7-16-60. Comp. 8-10-60. TD 2939'. D&A. Devonian ls., top 2834'. WF.

UNION COUNTY

11S, 1E

20, SW SE SW. Athene Dev. Co. #1 Wm. Burpo. Loc. 8-31-60. WF.

WABASH COUNTY

1N, 12W

9, SE NE NE. Forest Oil Corp. #1-A Edward Smith. Spd. 6-14-60. Comp. 8-10-60. TD 2310'. IP 50 BOP. McClosky ls., top 2280'. Acid. Allendale Pool.

1N, 13W

33, NE SW SW. R. K. Petr. Corp. #2 Marx. Spd. 7-24-60. Comp. 8-24-60. TD 2026'. IP 55 BOP. Tar Springs ss., top 2020'. Frac. New Harmony Consol. Pool.

2S, 13W

32, NW NW NW. Kelley, Conrad & Kaye #1 Schuh-Fearheiley Comm. Spd. 4-8-60. Comp. 8-10-60. TD 2655'. IP 1 BOP, 1 BW. Cypress ss., top 2486'. Frac. New Harmony Consol. Pool.

3S, 13W

6, 330' from S. line, 330' from E. line, NW NE. Kelley, Conrad & Kaye #1 Epler. Prod. (CDU) 8-31-60. Spd. 5-23-60. New Harmony Consol. Pool.

10, SE NW NE. R. C. Davoust #1 E. Thompson. D&A (CDU) 8-31-60. Spd. 7-8-60. Keensburg South Pool.

WARREN COUNTY

9N, 3W

7, SE SW SE. Glenn Salmons #1 Brent. D&A (CDU) 8-31-60. Spd. 8-22-60. WF.

WASHINGTON COUNTY

1N, 2W

31, 330' from N. line, 330' from E. line, NE SW. Henry P. Smith #1 Schutte. Drlg. 2600' 8-31-60. Spd. 8-22-60. WN (Bartelso East Pool).

1S, 3W

2, SW NW SW. V. R. Gallagher #1 Albert Pries. Spd. 8-9-60. Comp. 8-24-60. TD 2715'. D&A. Silurian ls., top 2680'. WF.

1S, 4W

4, SW SW SE. Robert Robben #1 Kugler. Spd. 7-28-60. Comp. 8-17-60. TD 2378'. D&A. Silurian ls., top 2268'. Okawville North Pool.

1S, 5W

21, NE SE NW. National Assoc. Pet. Co. #1 Lohmann-Dill Comm. Spd. 8-11-60. Comp. 8-31-60. TD 2139'. D&A. Silurian ls., top 2031'. New Memphis South Pool.

3S, 1W

2, NW NW NW. E. C. Reeves #1 Frank Rosancki. Spd. 7-20-60. Comp. 8-17-60. TD 1758'. D&A. Ste. Genevieve ls., top 1702'. WN (Ashley Pool).

3S, 2W

26, NW NE SE. Geo. Zicos #1 L. Konkel. Loc. 8-31-60. WN (Posen South Pool).

WAYNE COUNTY

1N, 5E

23, NW NW SW. Keystone Oil Co. #3 Hawkins Heirs. Spd. 8-19-60. Comp. 8-31-60. TD 3111'. D&A. Ste. Genevieve ls., top 2934'. Johnsonville West Pool.

30, NE NE SW. Pep Drlg. Co. #1 Fred Donoho. Spd. 8-6-60. Comp. 8-31-60. TD 3010'. D&A. Ste. Genevieve ls., top 2834'. WN (Coil North Pool).

31, S/2 SE SE. Loudon Pipeline Co. #2 Wilson Hrs. Spd. 8-17-60. Comp. 8-31-60. TD 2890'. D&A. Aux Vases ss., top 2840'. Coil North Pool.

2N, 6E

20, NW SW SE. T. R. Lindsay #2 Clarence Anderson. Spd. 8-2-60. Comp. 8-17-60. TD 3213'. D&A. Ste. Genevieve ls., top 3067'. WN (Zenith North Pool).

2N, 8E

22, 500' from S. line, 500' from E. line, SW SW. Shakespeare Oil Co., Inc. #3 M. Obrecht Unit. Temp. abd (CDU) 8-31-60. Spd. 5-9-60. Clay City Consol.

22, 500' from N. line, 500' from W. line, SE SW. Shakespeare Oil Co. #3 Russell Pierce. Spd. 5-17-60. Comp. 8-10-60. TD 2674'. PB 2658'. IP 5 BOP, 21 BW. Cypress ss., top 2649'. Frac. Clay City Consol. Pool.

WAYNE COUNTY (Continued)

2N, 9E

36, SW NW NE. Breuer & Curran Oil Co. #1 Cox. Spd. 7-23-60. Comp. 8-17-60. TD 3300'. D&A. Ste. Genevieve ls., top 3186'. Calhoun South Pool.

2S, 6E

14, SE NW. Peake Pet. Co. #1 Feathers et al. POP 8-31-60. Spd. 6-8-60. WN (Covington South Pool).

14, C NE NW. Peake Pet. Co. #1 Henson. Drlg. 5216' 8-31-60. Spd. 8-3-60. WN (Covington South Pool).

2S, 7E

21, C NE SE. Allen Beard #1 Walter G. Attebury. POP 8-31-60. Spd. 4-4-60. WN (Aden Consol. Pool).

28, SE SE NW. Allen Beard #1 James Legg. Spd. 7-3-60. Comp. 8-17-60. TD 4251'. D&A. Warsaw ls., top 4186'. Aden Consol. Pool.

2S, 9E

3, NE NE SW. Slagter Prod. Corp. #1 Phillip King "A". Spd. 8-2-60. Comp. 8-24-60. TD 3367'. D&A. Ste. Genevieve ls., top 3313'. WN (Goldengate North Consol. Pool).

WHITE COUNTY

3S, 10E

21, NE NE NW. Continental Oil Co. #1 W. F. Ridenour. Spd. 7-25-60. Comp. 8-10-60. TD 3341'. D&A. Ste. Genevieve ls., top 3198'. WN (Albion Consol. Pool).

28, SE NE SE. Nat'l. Associated Pet. Co. #1 Charles E. Kuykendall. Spd. 7-25-60. Comp. 8-10-60. TD 3280'. D&A (SO). Ste. Genevieve ls., top 3168'. Albion Consol. Pool.

4S, 10E

20, SW SE SE. Slagter Prod. Corp. #1 Barbre. Spd. 7-21-60. Comp. 8-17-60. TD 3211'. IP 101 BOP. Ohara ls., Rosiclare ss. Sumpter East Pool.

5S, 8E

14, NE SW SE. Coy Oil Inc. #6 Finney. Spd. 7-17-60. Comp. 8-10-60. TD 3154'. IP 310 BOF, Aux Vases ss., top 3126'. Frac. Trumbull Consol. Pool.

22, SE SW NE. George Hoffman #1 Williams Heirs. Drlg. 3362' 8-31-60. Spd. 8-22-60. WN (Trumbull Consol. Pool).

24, NW NW SW. Triangle Oil Co. #2 J. Jacobs. Spd. 6-20-60. Comp. 8-24-60. TD 3194'. IP 110 BOP. Ohara ls., top 3187'. Trumbull Consol. Pool.

5S, 9E

12, NE NE SW. National Assoc. Pet. Co. #1 Becker-Nash Comm. WOC 5" 8-31-60. Spd. 8-12-60. WN (Sumpter South Pool).

WHITE COUNTY (Continued)

5S, 9E

27, SW NW SW. Continental Oil Co. #1 M. A. Hargraves. Spd. 8-6-60. Comp. 8-17-60. TD 3305'. D&A (SO). Ste. Genevieve ls., top 3154'. WN (Roland Consol. Pool).

29, E/2 SE SE. Athene Dev. Co. #1 Brisch Comm. WOC 5" 8-31-60. Spd. 8-6-60. WN (Roland Consol. Pool).

6S, 8E

8, NW SE NW. Lohman-Johnson Drlg. Co. #1 Morehead Bros. Comm. Drlg. 2565' 8-31-60. Spd. 8-24-60. WN (Enfield Pool).

6S, 9E

10, SE NE SE. Ryan Oil Co. #1 John Morrill. Spd. 7-29-60. Comp. 8-10-60. TD 3159'. D&A. Ste. Genevieve ls., top 3028'. Storms Consol. Pool.

6S, 10E

32, NW SE NW. C. E. Brehm #1 Beau Brehm. Spd. 7-27-60. Comp. 8-31-60. TD 2953'. D&A. Aux Vases ss., top 2944'. WN (Concord Consol. Pool).

6S, 11E

5, 3320' from S. line, 1385' from W. line, Sec. Inland Prod. #1 M. Stonier. Spd. 7-29-60. Comp. 8-10-60. TD 2341'. D&A. Tar Springs ss., top 2269'. WN (Maunie East Pool).

7S, 10E

18, NW NE SE. C. E. Brehm Drlg. & Prod. #4 C. E. Brehm "E". Spd. 8-9-60. Comp. 8-31-60. TD 2940'. IP 30 BOP. Tar Springs ss., top 2299'. Herald Consol. Pool.

7S, 11E

18, 1650' from S. line, 1650' from W. line, Sec. J. S. Carter #2 Otis B. Allyn. Spd. 7-30-60. Comp. 8-31-60. TD 2912'. PB 2800'. IP 75 BOP, 15 BW. Aux Vases ss., top 2760'. Frac. New Haven Consol. Pool.

WHITESIDE COUNTY

21N, 3E

25, 990' from S. line, 330' from W. line, NE. A. A. Potter #1 Holcomb. SD 1027' 8-31-60. Spd. 8-11-59. WF.

WILLIAMSON COUNTY

8S, 3E

15, NE NE SW. Mutual O. & G. Co. #4 Madison "E". Spd. 6-3-60. Comp. 8-24-60. TD 2290'. IP 10 BOP. Cypress ss., top 2268'. Frac. Johnston City East Pool.

16, 200' from N. line, 450' from W. line, SE NW. Nat'l. Assoc. Pet. #1 Ester Jent. Tstg. 8-31-60. Spd. 8-23-60. WN (Johnson City East Pool).

OLD WELLS REWORKED

BROWN COUNTY

2S, 4W

8, SW SW SE. E. C. Reeves #1 William L. Davis "A". Comp. 8-10-60. TD 562'. IP 85 BOP, 35 BW. Silurian ls., top 528'. Siloam Pool. Formerly a producer.

8, NE SW SE. E. C. Reeves #2 William L. Davis "A". Comp. 8-10-60. TD 648'. IP 48 BOP. Silurian ls., top 615'. Siloam Pool. Formerly a producer.

26, 440' from S. line, 330' from E. line, SW SW. Buck & Bock #1 Orr. Temp. abd. 8-10-60. TD 1166'. St. Peter ss., top 941'. WF. Formerly D&A.

COLES COUNTY

13N, 7E

5, SE SE SE. James C. Maddin Henry Hortenstine. Comp. 8-10-60. TD 1952'. IP 18 BOP, 22 BW. Rosiclare ss., top 1910'. Frac. Cooks Mills Consol. Pool. Formerly D&A.

FRANKLIN COUNTY

7S, 3E

19, 160' from S. line, 258' from W. line, SW NW SW. Ralph M. Adkins (was Harry Ames) #1 Freda Moore Comm. (was #1 Moore?). Comp. 8-24-60. TD 2081'. PB 2063'. IP 35 BOP. Tar Springs ss., top 2043'. Frac. West Frankfort Consol. Pool. Formerly a producer.

GALLATIN COUNTY

9S, 8E

10, NW NW NE. J. E. Carter (was S. L. Dedman) #1 Hamilton. MIST, CO 8-31-60. WF. Formerly D&A.

JASPER COUNTY

7N, 9E

5, C N/2 NE NW. Shakespeare Oil Co., Inc. (was H. & O. Oil Co. #1 Raymond Tucker. Comp. 8-17-60. TD 2906'. D&A. Ste. Genevieve ls., top 2844'. Gila Pool. Formerly D&A.

7N, 10E

27, NE SW SW. E. & G. Drlg. Co. (was Reliable Oil Co.) #1 J. W. Honey. Comp. 8-24-60. TD 2694'. IP 5 BOP, 12 BW. McClosky ls., top 2662'. Acid. Clay City Consol. Pool. Formerly D&A.

JEFFERSON COUNTY

1S, 1E

8, NW SW NE. C. House & J. Gholson (was Nat'l. Assoc.) #1-B Hartley. POP 8-31-60. WN (Cravat West Pool). Formerly D&A.

1S, 4E

16, NE SW NE. John F. Dunnill (was Jet Oil Co.) #1 Lawrence Eller. Loc. 8-31-60. WN (Coil West Pool). Formerly D&A.

MADISON COUNTY
6N, 7W
20, 1147' from S. line, 1089' from E. line, SE. Eric P. Weber #1 Krukeberg. Loc. 8-31-60. WF. Formerly D&A.

MC DONOUGH COUNTY
4N, 3W
33, SE SE NW. A. M. Scroggin (was Charles Watters) #1 United Electric Coal Co. (was #1 Harold Twidwell). Junked hole, TD 240' 8-31-60. WF. Formerly D&A.

RICHLAND COUNTY
2N, 14W
16, E/2 NW NW. Richard C. Davoust #1 Bierhaus. Comp. 8-31-60. TD 3776' (old TD 3206'.). D&A. Salem ls., top 3607'. Parkersburg Consol. Pool. Formerly D&A.

SALINE COUNTY
8S, 6E
36, 330' from N. line, 310' from W. line, NW SW. Wendell Imming (was Sun Oil Co.) #1-A Sahara Coal Co. Comp. 8-31-60. TD 2200' (old TD 2951'). PB 2200'. IP 1,750,000 cu. ft. gas flowing. Palestine ss., top 1834'. EXTENSION TO ELDORADO CONSOL. POOL. Formerly D&A.

8S, 7E
23, NE NE SW. G. L. Reasor #4-A J. H. Porter. Comp. 8-31-60. TD 2898'. IP 30 BOP, 28 BW. Aux Vases ss., top 2850'. Eldorado East Pool. Formerly D&A.

WABASH COUNTY
1N, 12W
14, NE SW SW. Coy Williams & James H. Brinkley #2 Newell Wright. D&A (CDU) 8-31-60. Allendale Pool.

WAYNE COUNTY
2S, 9E
24, SW NW SW. Elizabeth K. Lewis #1 Moore. D&A (CDU) 8-31-60. Goldengate Consol. Pool. Formerly D&A.

WHITE COUNTY
4S, 9E
36, NW NW NE. Toto Gas Co. #1 E. J. Winter. Comp. 8-17-60. TD 5504'. D&A. Devonian ls., top 5093'. Sumpter Pool. Formerly D&A.

ERRATA

BROWN COUNTY

On page 54 of the July Drilling Report, under Dry Holes Plugged, the M. M. Spickler, Holtkamp #1 should have been shown in 34-1N-2W, not 34-1S-2W.

CHAMPAIGN COUNTY

On page 25 of the July Drilling Report, the total depth of the H. G. Myers #1 Mitchell, 33-22N-8E, should be 552 ft. instead of 420 ft.

CLARK COUNTY

The total depth of the E. Zink #14 Tarble, 2-11N-14W, run on page 29 of the January Drilling Report, should be 475 ft. instead of 436 ft.

WASHINGTON COUNTY

On page 45 of the July Drilling Report the Robert Robben #1 Kugler was shown in 4-1S-5W. The correct location is 4-1S-4W.

PRODUCING WELLS PLUGGED - JULY 7 to AUGUST 19, 1960*

Data furnished by Department of Mines and Minerals, Springfield, Illinois

Company	Farm and Well Number	Location	Total Depth in Feet	Date Plugged	Pool Name
		CHRISTIAN COUNTY			
Herman C. Herring,	Hoover #1	SW NW NE, 27-14N-3W	1876	6-18-60	Edinburg So.
The Ohio Oil Co.,	C. Zeller #1	NE NE NE, 24-15N-2W	1974	6-24-60	Mt. Auburn Cons.
Hubbard & Reeter Oil Co.,	Long #1-R	NE SW NW, 17-15N-1W	1906	8-10-60	" " "
The Ohio Oil Co.,	E.M. Long, et al. #1	SW SW NE, 19-15N-1W	1958	8-6-60	" " "
Consolidated Oil Prod. Co.,	Ostermeir #1	SE NE SE, 5-14N-2W	1905	8-13-60	" " "
The Ohio Oil Co.,	Harmon Forden #1	NE SE SE, 24-15N-2W	1976	8-5-60	" " "
" " "	" , J. G. Long #1	SW NW NE, 24-15N-2W	1961	8-8-60	" " "
James Jordan,	Leroy Long #2	SE NE NW, 21-15N-1W	1931	7-25-60	" " "
"	" , Butcher #1	NE NE SE, 21-15N-1W	1937	7-26-60	" " "
Baughman - Osborn,	Harold Young #3	NW SW SE, 22-15N-1W	1946	7-22-60	" " "
		CLAY COUNTY			
N. B. Smith,	Duff #3	SW SE NW, 17-3N-8E	3011	8-19-60	Clay City Cons.
E. A. Obering,	Hale #1	SW NW SW, 9-3N-5E	2883	7-23-60	Oskaloosa So.
The Mutual Oil & Gas Co.,	Vida Richars #1	NW NW NW, 17-5N-7E	2825	6-25-60	Sailor Spring Cons.
Breuer & Curran,	Wm. Cailteux #3	SE NE NW, 12-3N-7E	2626	7-29-60	" " "
Keystone Oil Co.,	Shoots-Woomer #1	SW NW NE, 11-2N-5E	2887	7-8-60	Xenia East
		CLINTON COUNTY			
Schierman & Imming,	Community Park #2	NW NW NW, 31-2N-2W	1246	6-28-60	Huey So.
" " "	, Park Community #1	360'NL, 330'WL, NW, 31-2N-2W	2605	6-24-60	" "
		COLES COUNTY			
Frederking & Wagemann,	Neff-Miller-Crum Comm. #1	NW NE SE, 9-13N-7E	1839	6-30-60	Cooks Mills Cons.
" " "	, " " " " #2	SW NE SE, 9-13N-7E	1849	6-29-60	" " "
Joe Simpkin,	R. J. Tivnen #2-W	SW SW NE, 35-12N-7E	2030	6-30-60	Mattoon
" "	, " " " #5	333'NL, 341'WL, SE NE, 35-12N-7E	2061	6-29-60	"

* Includes some wells plugged earlier but not previously reported.

PRODUCING WELLS PLUGGED - JULY 7 to AUGUST 19, 1960 (Continued)

Company	Farm and Well Number	Location	Total Depth in Feet	Date Plugged	Pool Name
		COLES COUNTY (continued)			
Joe Simpkin,	R. J. Tivnen #3-W	NE SW NE, 35-12N-7E	2035	6-28-60	Mattoon
" " ,	" " " #1	NW SW NE, 35-12N-7E	2025	6-22-60	"
" " ,	" " " #4	999'NL, 996'WL, SW NE, 35-12N-7E	2063	7-1-60	"
National Consumers Oil Co.,	Bryant #1-A	1656'NL, 330'WL, SE, 10-11N-7E	1979	5-17-60	"
Joe Simpkin,	R. J. Tivnen #7-W	NE SE NE, 35-12N-7E	2064	6-29-60	"
" " ,	" " " #8	999'NL, 2325'WL, SW NE, 35-12N-7E	2064	7-27-60	"
M. H. Richardson,	George W. Miller et al. #1	NE SW NE, 27-13N-7E	1939	3-21-60	Mattoon No.
Wm. Zuhone, Jr.,	Tracy #3	330'SL, 321'EL, NE SW, 22-13N-7E	1923	5-13-60	" "
		CRAWFORD COUNTY			
E. M. Treat & Co.,	J. W. Good Well No. 10	185'SL, 607'EL, SW SW SE, 16-8N-13W	942	7-12-60	Main Cons.
The Ohio Oil Co.,	Martha Williamson #3	1010'SL, 817'WL, SE, 31-8N-12W	1002	7-19-60	" "
N. B. Smith,	Andy Urban #1	NW SE SW, 8-6N-12W	1550	8-13-60	" "
J.L. Black & Black & Black Oil Co.,	E. C. Albert #1	NE NE NE, 31-6N-12W	1462	8-16-60	" "
E. M. Treat & Co.,	J.W. Good Well #1	200'NL, 196'EL, NW NW SE, 16-6N-13W	963	7-23-60	" "
" " " " " ,	" " " " #3	190'NL, 141'WL, NW SE, 16-6N-13W	963	7-18-60	" "
The Ohio Oil Co.,	Martha Williamson #7	150'NL, 188'WL, SE SE, 31-8N-12W	1001	6-23-60	" "
Otto Watts,	C. Clinton Watts #1	150'SL, 500'EL, NE NW, 8-7N-13W	953	7-12-60	" "
Mahutska Oil Co.,	John Drake #20	660'NL, 200'EL, NE NW, 10-7N-13W	1014	7-7-60	" "
" " " ,	" " #4	200'NL, 200'EL, NE NW, 10-7N-13W	1008	7-13-60	" "
" " " ,	" " #15	200'NL, 630'EL, NE NW, 10-7N-13W	1004	7-11-60	" "
" " " ,	" " #14	200'SL, 440'EL, NW NW, 10-7N-13W	994	7-12-60	" "
The Ohio Oil Co.,	Martha Williamson #5	185'SL, 198'WL, NE SE, 31-8N-12W	999	6-29-60	" "

PRODUCING WELLS PLUGGED - JULY 7 to AUGUST 19, 1960 (Continued)

Company	Farm and Well Number	Location	Total Depth in Feet	Date Plugged	Pool Name
		CRAWFORD COUNTY (continued)			
The Ohio Oil Co.,	Martha Williamson #1	205'NL, 508'WL, NE SE, 31-8N-12W	996	7-13-60	Main Cons.
" " " " ,	" " #4	200'NL, 208'WL, NE SE, 31-8N-12W	1003	7-6-60	" "
" " " " ,	I. L. Firebaugh a/c 2 #9	220'NL, 270'WL, NW SW, 35-7N-13W	948	7-11-60	" "
" " " " ,	H. M. Curtis #3	500'SL, 550'WL, SE NE, 11-7N-14W	997	6-27-60	" "
Black & Black Oil Co.,	C. Einert #1	NE SE SE, 8-6N-13W	1483	7-15-60	" "
Mahutska Oil Co.,	W. E. Mitchell #3	200'SL, 200'WL, SW NE, 16-6N-13W	964	8-8-60	" "
" " " ,	" " " #4	200'SL, 660'WL, SW NE, 16-6N-13W	983	8-2-60	" "
The Ohio Oil Co.,	Martin #9 (Wakefield-Martin Comm.)	NW NW NE, 22-6N-13W	948	7-5-60	" "
George C. Schoonmaker,	J. S. Kirk #8	400'SL, 180'EL, NE SW, 29-7N-12W	1300	8-8-60	" "
The Ohio Oil Co.,	Wylde Hrs. #6	715'SL, 670'EL, SW SE, 30-7N-13W	983	7-25-60	" "
" " " " ,	F. W. Lewis #18	650'SL, 475'EL, SE NE, 31-8N-12W	1000	7-25-60	" "
" " " " ,	C. I. Weirich #2	75'SL, 560'EL, SE SW, 15-6N-13W	950	7-12-60	" "
Robert G. Lowry,	Mae Duncan et al. #1	NE SE NE, 4-5N-11W	938	7-20-60	" "
		EDWARDS COUNTY			
The Texas Co.,	Ina Dunk NCT2 #1	SE NE SW, 36-2S-10E	2069	6-7-60	Albion Cons.
M. J. Williams,	Hocking #1	C W/2 NE SW, 7-1S-11E	3232	7-21-60	Bone Gap Cons
F. & W. Oil Co.,	J. Schroeder #1	SE SW SE, 22-2S-14W	2975	6-17-60	New Harmony Cons.
		GALLATIN COUNTY			
Lohmann & Johnson Drilling Co.,	Raphael and Evelyn Moye #1-C	SW SW NW, 10-8S-9E	3008	6-8-60	Inman West Cons.
Calvert Drlg. Co.,	Maloney #1	NW SW NW, 35-8S-9E	2509	7-30-60	" " "
Ross Bartmes,	Benner #1	NW NE NW, 22-7S-8E	2960	6-21-60	Roland Cons.

PRODUCING WELLS PLUGGED - JULY 7 to AUGUST 19, 1960 (Continued)

Company	Farm and Well Number	Location	Total Depth in Feet	Date Plugged	Pool Name
		HAMILTON COUNTY			
Kingwood Oil Co.,	Muehlenbein, 1	NE NE SE, 3-4S-6E	3560	7-28-60	Belle Prairie
" " " ,	" , 2	SW NE SE, 3-4S-6E	3448	7-30-60	" "
G. L. Reasor,	Gay Dial, 1	SE NW SW, 33-6S-5E	3217	8-11-60	Dale Cons.
		JASPER COUNTY			
Ring & Kinsel Oil Co.,	S. Bigard #1	NW SW NW, 33-6N-10E	2801	8-11-60	Clay City Cons.
Mt. Carmel Drlg. Co.,	Rush Parnell #1	SW NW SE, 13-5N-9E	2998	7-9-60	" " "
Harold Brinkley,	Hines & Ochs Comm. #1	NE SW SW, 4-5N-10E	3305	6-18-60	" " "
Zanetis Oil Properties,	Edna Kaufman #2	SW SW SE, 27-6N-10E	2900	6-23-60	" " "
" " " ,	" " #1	NW SW SE, 27-6N-10E	2916	6-21-60	" " "
Ben C. Blades,	Brinson #2	NE NW SE, 3-6N-10E	2651	8-15-60	" " "
M.L. VanFossan,	D.M. Hunt #5	NE SW SE, 36-6N-9E	3055	6-20-60	" " "
		JEFFERSON COUNTY			
E & G Drlg. Co.,	Fred Hawkins #1	SW NE SE, 15-1S-3E	2762	6-30-60	Divide West
Eastern Petroleum Co.,	Paul D. Hughes #1	NE NE NW, 14-2S-4E	3079	8-6-60	Oakdale
		LAWRENCE COUNTY			
J. E. Olds,	W. H. Thompson #1	NW SW SW, 28-2N-12W	2311	6-11-60	Allendale
Charles Zanetis,	Gray Comm. #1	75'NL, 150'EL, NE SE, 8-3N-12W	1735	6-29-60	Lawrence
Kelly, Conrad & Kaye Drlg. & Oil Co., Inc.	M. Treadway #1	SW NE NE, 32-3N-11W	1864	7-25-60	"
Wright Oil Co.,	F. Jennings #1	130'SL, 360'EL, NW NW, 2-4N-13W	1746	7-23-57	"
Allen Brothers,	Goff #1	NE NE SW, 11-2N-12W	1232	7-22-60	"
F.H. Don Carols Oil Acc't.,	Goff #2	SE NE SW, 11-2N-12W	1247	7-15-60	"
The Ohio Oil Co.,	L. D. Sutton #17	330'NL, 672'EL, SE SE, 30-4N-12W	1387	7-11-60	"
" " " " ,	J. F. Klingler #3	300'NL, 360'WL, SW SE, 12-4N-13W	1440	7-18-60	"
" " " " ,	Jos. Gray #22	730'SL, 550'EL, SW SE, 34-3N-12W	1005	7-25-60	"
" " " " ,	Sherman Gray #1	590'NL, 340'EL, NE NE, 3-2N-12W	1014	7-18-60	"
J. R. Pools,	T. I. Gould #21	640'NL, 610'WL, NW NW, 2-3N-12W	1611	7-11-60	"

PRODUCING WELLS PLUGGED - JULY 7 to AUGUST 19, 1960 (Continued)

Company	Farm and Well Number	Location	Total Depth in Feet	Date Plugged	Pool Name
		LAWRENCE COUNTY (continued)			
The Ohio Oil Co.,	Perry King a/c 1 & 2 #46	300'NL, 300'WL, SW NE, 24-4N-13W	1697	7-7-60	Lawrence
Riddle Oil Co.,	M. A. Cochran Well #5	632'SL, 183'WL, NW SW NW, 28-5N-11W	984½	7-14-60	Main Cons.
		MACON COUNTY			
Charles W. Eager,	Alsup #1	SW SW NW, 12-16N-1E	2070	7-21-60	Harristown
Ralph Edwards,	Hanks - Warner Comm. #1	NE NW SW, 14-16N-1E	2061	8-7-60	"
		MARION COUNTY			
Swan King Oil Co.,	Kotva Heirs #2	SW SW NW, 36-4N-2E	2104	7-10-60	Alma
Joe Simpkins,	W. Ahlf #4	SW SW NE, 18-3N-1E	1438	8-4-60	Fairman
" " ,	A. Ervers #6-C	C E/2 SE NW, 18-3N-1E	4100	8-4-60	"
" " ,	" " #8	660'NL, 870'EL, NE NW, 18-3N-1E	1436	8-4-60	"
" " ,	" " #10	1199'SL, 870'EL, SE NW, 18-3N-1E	1430	8-4-60	"
" " ,	Ahlf #3	1007'SL, 330'WL, SW NE, 18-3N-1E	1440	8-4-60	"
" " ,	J. Mason #1	NW NW NE, 18-3N-1E	1442	8-4-60	"
" " ,	Mason #1	1007'NL, 330'WL, NW NE, 18-3N-1E	1439	8-4-60	"
" " ,	W. Alhf #1	190'NL, 124'WL, NW SW, 18-3N-1E	1442	8-4-60	"
" " ,	A. Ervers #3	1023'SL, 330'WL, SW NW, 18-3N-1E	1432	8-4-60	"
Rhea Fletcher,	Gee. Blankenship #1	NE NE SW, 13-2N-3E	2801	8-16-60	Iuka West
		RANDOLPH COUNTY			
Jet Oil Co.,	Rogers #2	NE NE SW, 7-4S-6W	1850	8-4-60	Baldwin
		RICHLAND COUNTY			
Toklan Production Co.,	Alvord #1	NW SW SW, 27-3N-9E	3076	7-16-60	Clay City Cons.
Calvert Petroleum Co.,	J. Bossette #1	330'NL, 319'EL, NE NW, 26-2N-10E	3267	8-9-60	Parkersburg West
" " " ,	" " #2	NW SW NE, 26-2N-10E	3285	8-6-60	" "
		SALINE COUNTY			
Breuer - Robison,	R.E. Mings #1	380'SL, 330'EL, NW SE, 20-7S-6E	3290	8-1-60	Long Branch

PRODUCING WELLS PLUGGED - JULY 7 to AUGUST 19, 1960 (Continued)

Company	Farm and Well Number	Location	Total Depth in Feet	Date Plugged	Pool Name
		SALINE COUNTY (continued)			
C. E. O'Neal & Co.,	Ezra Galbraith 2	NW SE SW, 20-8S-6E	2890	6-15-60	Raleigh So.
		SHELBY COUNTY			
George & Wrather,	Doner #1	NE NE SE, 12-1 N-2E	1728	5-30-60	Lakewood
		WABASH COUNTY			
L. L. Nickles,	Shaefer #1	SW NW SE, 28-1N-12W	2066	6-18-60	Allendale
Phillips Petroleum Co.,	Schultz #6	300'NL, 3000'EL, SW, 7-3S-13W	2520	6-19-60	New Harmony Cons.
		WAYNE COUNTY			
Wiser-Petroleum Exploration,	Simmons Heirs #2	NW SE SW, 9-1N-7E	3072	6-8-60	Clay City Cons.
Texaco, Inc.,	Glen Boyce #1	SE SE SW, 25-1S-6E	3316	8-17-60	" " "
General American Oil Co.,	Beck C. #1	C SW NE, 19-1S-7E	3324	6-30-60	" " "
Sam Tipps,	Cates #1	SW NE SW, 35-1N-6E	3174	7-20-60	Johnsonville Cons.
Zanetis Oil Properties,	Daubs-Denny-Bond Comm. 2-A	NE SW NW, 32-1N-9E	3335	6-13-60	Locust Grove
		WHITE COUNTY			
Mabee Petr. Co.,	O. Smith #4	SW SE SW, 4-4S-14W	2854	8-2-60	New Harmony Cons.
Triangle Oil Co.,	Herman Phillips #1	NE NW NE, 23-5S-8E	3270	7-15-60	Trumbull Cons.
H. N. Sanders,	Clark #2	SW SW SW, 24-5S-8E	2846	6-29-60	" "
		WILLIAMSON COUNTY			
Phillips Petroleum Co.,	Madison Coal A-1	NW NW NW, 6-8S-4E	3180	6-8-60	Corinth No.

DRY HOLES PLUGGED - JULY 7 to AUGUST 19, 1960*

Data furnished by Department of Mines and Minerals, Springfield, Illinois

Company	Farm and Well Number	Location	Total Depth in Feet	Date Plugged	Wildcat or Pool Name
		ADAMS COUNTY			
C. C. Thomas,	Cunningham #1	SE SW NW, 23-2S-6W	624	7-23-60	Wildcat
Hiram Weber & T. A. Hayes,	Likes #1	SE SE SW, 34-2S-5W	520	7-29-60	"
A. Charles Thale & M.W. Taylor,	Chester Lauderbach #4	330'NL, 65'WL, SE SE, 12-2S-5W	659	7-19-60	"
Lyle Brock,	Hultz #C-2	NW SW SE, 33-1S-5W	627	6-8-60	"
C. C. Thomas,	Jansen #1	SE NW SW, 5-2S-6W	685	7-11-60	"
		BROWN COUNTY			
Wilbert R. Braun,	Davis #1-E	SE NE NE, 17-2S-4W	552	5-5-60	Siloam
Thomas W. Pannell,	Dennis Carpenter #1-P	NE NW NE, 16-2S-4W	666	7-15-60	"
" " " ,	" " #2-P	330'NL, 1350'WL, NW NE, 16-2S-4W	672	7-28-60	"
" " " ,	Kenneth Lee #6-P	SE SE SW, 9-2S-4W	668	7-26-60	"
Richard L. Moore,	Robinson #5	NW SE SW, 8-2S-4W	572	7-28-60	"
Paul Walden,	Neal Kurfman	C N/2 NE NE, 32-2S-4W	582	7-28-60	Wildcat
E. C. Reeves,	Harold Shields #1	NE NW NE, 4-2S-4W	611	7-25-60	"
Taubert & Steed,	Bullard #2	NW NE SE, 31-1S-4W	680	8-3-60	"
Glen Ray,	Fair Ground #1	SW SE SW, 9-1S-3W	745	8-5-60	"
S & S Oil Co.,	Mary J. Bowen #1	SE NW SW, 5-2S-4W	654	7-12-60	"
J. B. Bushnell,	Long #1	380'NL, 330'EL, NE NE, 24-1S-4W	728	7-13-60	"
		CHRISTIAN COUNTY			
C. C. Boyd,	Millikin University #1	SW SW NW, 33-13N-1E	2486	6-16-60	Assumption Cons.
R. C. Stauffer,	Lovens #1, 360'SL,530'WL,SE,NW,	21-14N-3W	1743	6-9-60	Edinburg W.
Richard Wolf & Guido W. Ranalletta,	O. H. Parrish #3	NW NW NW, 28-15N-1W	1950	8-12-60	Mt. Auburn Cons.
Baughman - Osborn,	Mulberry #1-B-O	NW NW NW, 20-15N-1W	1916	6-3-60	" " "
J. D. Kuykendall,	Peabody #5	C W/2 SE NW, 4-14N-2W	1932	8-11-60	" " "
" " " ,	Cora Baughman #2	NE NW SW, 4-14N-2W	1936	8-4-60	" " "
Burr Oak Developing Co.,	Bennett #2	NW SW SW, 14-15N-1W	1943	7-14-60	" " "
C. B. Mansfield,	Davidson #2	SE NE SE, 30-15N-1W	1934	7-13-60	" " "
Baughman & Osborn,	Don Long #2	SE SW SW, 17-15N-1W	1914	7-26-60	" " "
John McGuire,	Rebecca B. Ross #1	SE SW SE, 20-15N-2W	1890	7-24-60	Wildcat
Farrar Drlg. Co.,	Sample #1	NE SE SW, 9-14N-2W	1996	7-21-60	"

* Includes some wells plugged earlier but not previously reported.

DRY HOLES PLUGGED - JULY 7 to AUGUST 19, 1960 (Continued)

Company	Farm and Well Number	Location	Total Depth in Feet	Date Plugged	Wildcat or Pool Name
		CHRISTIAN COUNTY (continued)			
Burr Oak Development Co., Inc.	Lynn #1	NW SW SW, 13-13N-1W	2366	6-7-60	Wildcat
Schaefer Oil Co.,	Corrington #1	SW SE SE, 7-14N-2W	1945	8-12-60	"
C. B. Mansfield,	Paul Herman #1	SE SW NE, 20-15N-1W	1933	7-23-60	"
J. D. Kuykendall,	L. Bennett #1	SW SW SW, 14-15N-1W	1944	6-14-60	"
Herman C. Herring,	Everett Pickering #1	NE NE NE, 30-14N-3W	1780	6-20-60	"
Willard McKinney,	Shults #1	890'NL, 1650'WL, NW NE, 1-14N-1W	2218	8-3-60	"
Bridgeport Drlg. Co.,	J. Klinefelter #1	323'SL, 330'EL, NE SE, 27-12N-2W	3113	6-13-60	"
		CLARK COUNTY			
T. W. George,	Elmer Littlejohn #1	NW NW NE, 24-10N-14W	1504	6-21-60	Johnson No.
		CLAY COUNTY			
A. R. Smith & Milton Smith,	C. V. McKnelly #1	330'NL, 660'EL, NE NE, 10-5N-6E	2792	7-14-60	Hord
Samuel E. Boxell,	H. Hostettler#1	NW NW NW, 6-4N-8E	2977	7-28-60	Sailor Springs Cons.
Jud Noble,	Forrest Bailey #1	NW NW SW, 2-4N-7E	2960	6-8-60	" " "
Paul Stortzum,	Hayes #3	SE SW SE, 7-5N-7E	2830	6-12-60	" " "
Shulman Bros.,	L.V. Greenwood #1	SE SW SW, 8-2N-7E	3113	7-22-60	Stanford So.
National Associated Petr. Co.,	Orville Hargrave #1	NW NE NE, 2-2N-6E	3183	7-29-60	Wildcat
A. R. Smith & Milton Smith,	Esther Genaust G-1	NE NE SW, 2-5N-6E	2833	7-3-60	"
		CLINTON COUNTY			
S & S Oil Co.,	G. W. Richter #1	SE SE NE, 17-2N-4W	2414	7-18-60	"
Natl. Assoc. Petr. Co.,	Milton R. Starr #1	C N/2 NE NE, 20-1N-1W	3031	8-10-60	"
Otis Pattillo,	Fred Blumenkamp #1	SE SE NE, 20-1N-2W	2762	8-11-60	"
		COLES COUNTY			
M. H. Richardson,	Gordon Taylor #1	NE SE NE, 27-13N-7E	1959	4-19-60	Mattoon No.
		CRAWFORD COUNTY			
Earnest V. Sanders, Sr.,	Condry #1	SW SW SE, 25-6N-13W	1460	6-25-60	Main Cons.
Mahutska Oil Co.,	E. Cooley #1	SW NE NE, 10-7N-13W	1031	7-19-60	" "
George N. Whiston,	J.A. Harris Comm.#1	359'SL, 185'EL, SE SW, 31-7N-13W	1047	7-6-60	" "

DRY HOLES PLUGGED - JULY 7 to AUGUST 19, 1960 (Continued)

Company	Farm and Well Number	Location	Total Depth in Feet	Date Plugged	Wildcat or Pool Name
		CRAWFORD COUNTY (continued)			
Kelly, Conrad & Kaye Oil Co.,	Lowther #1	NW NE SW, 28-7N-12W	1250	7-1-60	Main Cons.
" " " " " " ,	Goodwin #1	906'SL, 125'WL, SW NW, 29-6N-10W	1640	7-10-60	Wildcat
		CUMBERLAND COUNTY			
Charles Keyser,	Harold Shore #1	NE NE SW, 4-9N-10E	2154	7-14-60	"
		DOUGLAS COUNTY			
M. H. Richardson,	Byerly-Parsons Comm. #1	NE SE NW, 4-15N-7E	1736	7-24-60	"
		EDGAR COUNTY			
R. K. Petr. Co.,	John Major #1	NE SE NE, 32-14N-10W	1994	8-1-60	"
Echo Oil Co.,	Augusta Bosstick #1	SE SW NE, 15-12N-11W	546	7-25-60	"
		EFFINGHAM COUNTY			
Jet Oil Co.,	General American Life Ins. Co. #2	930'NL, 360'EL, NW SE, 17-6N-7E	2885	7-14-60	Sailor Springs Cons.
Dale Hopkins,	C. F. Schoenberg #1	C SW NE, 23-6N-5E	4210	8-4-60	Iola Cons.
R. H. Troop,	N. E. Wharton #1	SW NW SW, 4-6N-5E	2508	6-8-60	Wildcat
Nathan C. Davies,	K. Weber Comm. #1	74'SL, 241'WL, NW NW, 23-8N-6E	2511	8-13-60	"
Pep Drlg. Co.,	Van Ault #1	NW SE SE, 33-8N-5E	2388	7-28-60	"
Perry Fulk,	W. M. Schwengal #1	SW SE SE, 22-6N-6E	2811	10-30-58	"
		FAYETTE COUNTY			
Clyde Bassett,	Hawkins #1	SW SW NE, 14-4N-1W	1440	7-8-60	"
		FRANKLIN COUNTY			
Harry O. Whittington,	Pickens #12	549'SL, 566'EL, SW NE, 30-5S-3E	2318	7-11-60	Whittington
J. W. Menhall,	McAdoo #1	SE NE NW, 20-7S-4E	3045	8-2-60	Wildcat
Nation Oil Co.,	Snider Heirs #1	NE NE SE, 26-6S-1E	2805	7-25-60	"
		GALLATIN COUNTY			
National Associated Petr. Co.,	R. A. Wolf et al. #1	NE SW SE, 31-7S-8E	2874	7-16-60	Omaha
		HAMILTON COUNTY			
Stewart Oil Co.,	Craddock - Arms #7	SE SW NW, 19-6S-6E	3166	7-20-60	Dale Cons.
" " " ,	Mangus #2	NW NW SE, 8-6S-6E	3265	6-25-60	" "

DRY HOLES PLUGGED - JULY 7 to AUGUST 19, 1960 (Continued)

Company	Farm and Well Number	Location	Total Depth in Feet	Date Plugged	Wildcat or Pool Name
		HAMILTON COUNTY (continued)			
Crystal Oil Corp.,	Biggerstaff #1	370'SL, 330'WL, NE SW, 11-5S-7E	5611	5-4-60	Thackeray
Yingling Oil Inc.,	Webb-Scott #1	NW SW NE, 3-6S-7E	3395	7-24-60	Wildcat
Robert J. Mitchell,	L. E. Lambert #1	NE SE SW, 2-5S-6E	3559	8-2-60	"
National Associated Petr. Co.,	Clarence Higginson #1	SE SE SW, 17-5S-7E	3396	7-17-60	"
		HANCOCK COUNTY			
Cleary Petr. Co.,	Evans #1	SE NE SW, 25-4N-5E	536	7-21-60	"
		JASPER COUNTY			
Hunt & Assoc. Properties,	Hunt #1	249'SL, 881'EL, SE SE, 36-6N-9E	2998	6-16-60	Clay City Cons.
M. L. Van Fossan,	Raef Consolidated #1	C W/2 SE SW, 29-6N-10E	2900	6-5-60	" " "
E.G. Drlg. Co.,	John L. Harvey Sr.#1	NW NE NE, 20-7N-10E	2852	6-28-60	Wildcat
Don Baines,	Roy Sheek #1	SE SE NE, 4-7N-14W	1788	7-20-60	"
		JEFFERSON COUNTY			
Frank L. Strickland,	Johnston #3	NE NW NW, 7-2S-4E	2867	7-21-60	Divide So.
David F. Herley,	Holman #1	NW SW NW, 17-2S-3E	2703	7-5-60	Wildcat
Perrine & Perrine,	Harold J. Finn #1	SW SW NE, 7-2S-4E	2940	7-9-60	"
Lewis,	Lewis #1	SW SW NE, 21-2S-3E	2915	8-4-60	"
		LAWRENCE COUNTY			
Bryson and Holsapple Oil Co.,	Ray Quick #1	NE NE NW, 22-2N-12W	1916	7-23-60	Allendale
" " " " " ,	Edwards Burns #1	NW NW NE, 12-2N-12W	333	7-20-60	Lawrence
John M. Zanetis,	Pargin #1	NE NE SW, 8-3N-11W	1624	7-25-60	"
		LOGAN COUNTY			
Henry Lee Litterly,	Buttell #1	SE NW NE, 15-18N-3W	601	7-8-60	Wildcat
		MACON COUNTY			
Dell Carroll,	A. F. Krall #4	310'SL, 330'WL, NW SE, 14-16N-1E	2117	7-29-60	Harristown
		MACOUPIN COUNTY			
Stewart Oil Co.,	Clarence Edwards #1	NW SE NE, 14-12N-7W	1496	6-9-60	Wildcat
		MADISON COUNTY			
George Cassens,	Schuetz #1	NW NW NE, 29-5N-6W	1775	6-12-60	"

DRY HOLES PLUGGED - JULY 7 to AUGUST 19, 1960 (Continued)

Company	Farm and Well Number	Location	Total Depth in Feet	Date Plugged	Wildcat or Pool Name
		MARION COUNTY			
Harry Mabry, Binnion-Meador Comm. #1		SW SW SW, 17-4N-1E	1497	7-26-60	Patoka
Perrine & Perrine, Burge #1		SW NW NW, 10-2N-2E	2173	7-27-60	Wildcat
Wm. M. Krohn, Cantrell #1		NW SE NW, 23-2N-3E	2786	7-26-60	"
		McDONOUGH COUNTY			
Cleary Petr. Inc., Aleshire #1		NE NE SE, 29-4N-4W	725	7-12-60	Colmar-Plymouth
Robert H. Robben, McNelly #1		NW NW SW, 15-7N-4W	645	8-3-60	Wildcat
Cleary Petr. Inc., Daniels #1		SW SW NE, 7-4N-4W	755	7-27-60	"
		MONTGOMERY COUNTY			
Baughman & Osborne, Hasting #1		SE SW SE, 31-10N-1W	2752	6-8-60	"
		PERRY COUNTY			
Dale C. Biby, Roe Heirs #1		NE SW NW, 16-5S-2W	1370	7-27-60	"
E. F. Moran Inc., Schwartz Comm. #1		NE NE NE, 35-5S-4W	1540	6-10-60	"
		RANDOLPH COUNTY			
Rochester & Goodell Eng. Co., Vincent Heinrich #1		SE SE NE, 22-5S-7W	325	4-4-60	"
" " " " Inc., James H. Ledbetter #1		SE SW NE, 35-5S-7W	452	5-3-60	"
		RICHLAND COUNTY			
J. T. Speake, Calvin Stout #1		NW NE NE, 35-5N-14W	2950	7-23-60	Bowyer
John M. Zanetis, A. K. Scherer #1		SW NW SE, 7-3N-11E	3254	7-22-60	Ritter No.
" " " , Cutshall #1		C S/2 NE SE, 12-3N-10E	3250	7-15-60	" "
Black & Black Oil Co., L. Wilson et al. #1		NE NE SE, 32-4N-10E	3044	7-19-60	Wildcat
		ST. CLAIR COUNTY			
P. J. Pflasterer, Herman Kirchhoefer #2		SW NW SW, 24-3S-7W	405	5-11-60	"
		SALINE COUNTY			
Walter Duncan, Kimmel-Wilhite #1		NE SE SE, 30-7S-5E	3245	7-9-60	Dale Cons.
		SANGAMON COUNTY			
R. H. Troop, J. L. Pyle #2		C W/2 NE SW, 21-15N-4W	1660	7-26-60	Springfield East
Arthur Larson, M. Dannenberger #1		SE SE SE, 20-15N-4W	1617	8-2-60	" "
Lynn McElroy, Miller #1		360'NL, 360'EL, NW NW, 32-15N-4W	1610	8-1-60	" "

DRY HOLES PLUGGED - JULY 7 to AUGUST 19, 1960 (Continued)

Company	Farm and Well Number	Location	Total Depth in Feet	Date Plugged	Wildcat or Pool Name
		SANGAMON COUNTY (continued)			
Alladin Oil Development Co.,	Frame #1	SW NW NW, 22-15N-4W	1661	7-17-60	Wildcat
A.E. DeFratis & Assoc.,	Herndon Heirs Comm. #1	SE SW SE, 20-15N-4W	1650	6-18-60	Springfield East
Murphy Oil Co.,	A. M. Mavis #1	SW SE NW, 21-15N-4W	1655	6-21-60	" "
Atkins & Hale,	Humble & Johnson #1	NE SW NE, 35-15N-4W	1790	7-24-60	Wildcat
		SCHUYLER COUNTY			
Mr. N. N. Vann,	L. Ritchey #1	330'NL, 1090'EL, NE NW, 8-2N-1W	750	7-22-60	"
R. F. Anderson,	Boyd-Goodwin-Walsh Comm. #1	340'SL, 330'EL, NE NE, 33-3N-2W	750	7-13-60	"
Robert W. Lichtenberger,	Prather #1	SW NE NW, 20-3N-1W	702	5-25-60	"
Ralph Payne & G. & B. Oil Co.,	Stanley Orr #1	NE SW NW, 35-1N-2W	540	8-4-60	"
Paul H. Martin,	Weller #1	SW SW SW, 1-1S-2W	683	8-1-60	"
Warren E. Wright,	Bowers #1	310'NL, 330'WL, SW SE NE, 9-2N-2W	695	7-15-60	Rushville NW
		SHELBY COUNTY			
Vernon D. Jarvis,	Lanson M. Baker #1	SE SE NE, 23-12N-2E	2939	7-27-60	Wildcat
		TAZEWELL COUNTY			
Central Illinois Light Co.,	Edward G. Proehl #1	NE SW SE, 29-24N-6W	1524	7-18-60	"
" " " " ,	Hackler Brothers #1	NE NE NW, 31-24N-6W	685	7-18-60	"
		WABASH COUNTY			
Gary L. Wirey,	Edwin H. Winter #1	SE NW SE, 23-1N-12W	1490	7-16-60	Allendale
Geo. S. Engle,	R. Shaefer #1-A	NE NW SE, 28-1N-12W	2366	6-10-60	"
J. B. Murvin,	Ada Fisher #1	SE SE NW, 35-1N-14W	2879	5-13-60	Wildcat
		WASHINGTON COUNTY			
C. R. Winn.,	Frank Shott #1	NW NW SE, 34-2S-2W	1450	6-3-60	Beaucoup So.
Roy B. Dannenberg & C. J. Wilson,	Stanowski #1	330'SL, 370'WL, NW NW, 35-2S-2W	1412	7-23-60	" "
Robert H. Robben,	Kugler #1	SW SW SE, 4-1S-4W	2378	8-2-60	Okawville No.
Victor R. Gallagher,	Albert Pries #1	SW NW SW, 2-1S-3W	2715	8-19-60	Wildcat

DRY HOLES PLUGGED - JULY 7 to AUGUST 19, 1960 (Continued)

Company	Farm and Well Number	Location	Total Depth in Feet	Date Plugged	Wildcat or Pool Name
		WASHINGTON COUNTY (continued)			
E. C. Reeves,	Frank Rosancki #1	NW NW NW, 2-3S-1W	1758	8-9-60	Wildcat
R. W. Schnetzmeyer,	Fred Weber #1	SE SE NE, 34-1S-1W	1665	7-14-60	"
C. R. Winn,	Patrick Smith Heirs #1	NW NW SE, 34-3S-3W	1340	6-7-60	"
Shulman Bros.,	Schuette #1	NW SE NW, 14-1S-3W	2790	6-7-60	"
D. J. Houchins,	Adolph Brochschmidt #1	330'SL, 100'WL, SE NE, 33-1S-5W	2205	6-12-60	"
		WAYNE COUNTY			
Allen P. Beard,	James Legg #1	SE SE NW, 28-2S-7E	4251	7-28-60	Aden Cons.
R.K. Petr. Corp.,	O. H. Holman et al. #1	SE NE NW, 8-1S-7E	3292	8-14-60	Clay City Cons.
Loudon Pipeline Co.,	Nelson Keen #2	NW NW SW, 32-1N-5E	2931	6-16-60	Coil No.
Jett Oil Co.,	J. F. Garrison #1	330'SL, 360'WL, SW SE, 23-1N-5E	3045	7-23-60	Johnsonville West
Keystone Oil Co.,	Hawkins #2	NE SE SW, 23-1N-5E	2920	7-25-60	" "
Theodore R. Lindsay,	Clarence Anderson #2	NW SW SE, 20-2N-6E	3219	8-9-60	Wildcat
		WHITE COUNTY			
National Assoc. Petr.,	Charles Kuykendall #1	SE NE SE, 28-3S-10E	3280	8-5-60	Albion Cons.
Herndon Drlg. Co.,	Archie Stephans #1	C N/2 SE NE, 32-5S-9E	3150	6-10-60	Roland Cons.
J. C. Wilson,	Sanders #1	SW NW SE, 17-5S-9E	3200	7-12-60	Trumbull Cons.
R. K. Petr. Co.,	Lynn Harvey #1	NW SE NW, 17-5S-9E	2913	6-18-60	" "
E. A. Cbering,	Arnold Williams #1	SE SW NE, 21-4S-9E	3395	6-24-60	Wildcat
Toto Gas Co.,	Minita W. Trainor #1	330'NL, 380'EL, SE NE, 29-3S-10E	3341	6-12-60	"
" " " ,	Walter Gates #1	SE NE SW, 31-4S-9E	3418	6-1-60	"
Continential Oil Co.,	Ridenour #1	NE NE NW, 21-3S-10E	3341	8-4-60	"
Inland Prod. Co.,	Mary Stonier #1	3320'SL, 1485'WL: SW SW, 5-6S-11E	2341	8-6-60	"
Mike Beeler,	Poole #1	SW SE NE, 35-6S-9E	3125	6-26-60	"

ABBREVIATIONS USED IN THIS REPORT

Abd.--Abandoned
BOF--Barrels of oil flowing
BOP--Barrels on pump
BW--Barrels of water
C--Center
CDU--Completion data unreported to be given when available
CO--Cleaning out
Comp.--Completed
COTD--Clean-out total depth
Crg.--Coring
Csg.--Casing
D & A--Dry and abandoned
Drlg.--Drilling
DST--Drill stem test
E/2--East $\frac{1}{2}$
Est.--Estimated
Fm.--Formation
Frac.--Fracture treatment
Fsg.--Fishing
IP--Initial production
L--Line
Loc.--Location
Ls.--Limestone
MIM--Moving in material
MIRT--Moving in rotary tools
MIST--Moving in standard tools
N/2--North $\frac{1}{2}$
NE--Northeast $\frac{1}{4}$
NR--No report
NW--Northwest $\frac{1}{4}$
PB--Plugged back
PBTD--Plugged-back total depth
POP--Putting on pump
R--Range
RU--Rigging up
RURT--Rigging up rotary tools
RUST--Rigging up standard tools
S/2--South $\frac{1}{2}$
SD--Shut down
SDO--Shut down orders
SDR--Shut down for repairs
SE--Southeast $\frac{1}{4}$
SG--Show of gas
Sh.--Shale
SIGW--Shut in gas well
SITR--Shut in tank room
SO--Show of oil
Spd.--Spudded or spudding
Ss.--Sandstone
SSO--Slight show of oil
SW--Southwest $\frac{1}{4}$
Swb.--Swabbing
SWD--Salt water disposal well
T--Township
Temp.abd.--Temporarily abandoned
TD--Total depth
Tstg.--Testing
UR--Underreaming
W/2--West $\frac{1}{2}$
WF--Wildcat far (more than 2 miles from production)
WN--Wildcat near ($\frac{1}{2}$ to 2 miles from production)
WOC--Waiting for cement to set
WOST--Waiting on standard tools
330'SL--330 feet from the south line

Some Recent Publications of Interest to
the Petroleum Industry

by

ILLINOIS GEOLOGICAL SURVEY
Urbana, Illinois

Bull. 80. Symposium on Water Flooding (1957). 50 cents.

Bull. 87. PETROLEUM INDUSTRY IN ILLINOIS IN 1958 (1959). 50 cents.

Ill. Pet. 72. Oil Resources and Possibilities in Illinois (1955). 25 cents.

Cir. 160. Summary of Stratigraphy Shown in Geologic Cross-Section of Illinois Basin (1959 Reprint). Geologic cross-section of Illinois Basin, to accompany circular. Cross-section map $1.00. Circular free.

Cir. 250. Fishhook Gas Pool, Pike and Adams Counties, Illinois (1958). Free.

Cir. 258. Relation of Silurian Reefs to Ordovician Structure in the Patoka Oil Area (1958). Free.

Cir. 267. Spar Mountain Sandstone in Cooks Mills Area, Coles and Douglas Counties, Illinois (1959). Free.

Cir. 271. Subsurface Geology and Coal Resources of the Pennsylvanian System in Douglas, Coles, and Cumberland Counties, Illinois (1959). Free.

Cir. 272. Freeburg Gas Pool, St. Clair County, Illinois (1959). Free.

Cir. 286. Clay Mineralogy of Pre-Pennsylvanian Sandstones and Shales of the Illinois Basin. Part I. - Relation of Permeability to Clay Mineral Suites (1960). Free.

Cir. 287. Clay Mineralogy of Pre-Pennsylvanian Sandstones and Shales of the Illinois Basin. Part II. - Clay Mineral Variations Between Oil-Bearing and Non-Oil-Bearing Sandstones (1960). Free.

Cir. 291. Fluid Flow in Petroleum Reservoirs. Part III. Effect of Fluid-Fluid Interfacial Boundary Condition (1960). Free.

Cir. 292. Glacial-Drift Gas in Illinois (1960). Free.

Cir. 293 Clay Mineralogy of Pre-Pennsylvanian Sandstones and Shales of the Illinois Basin. Part III. - Clay Minerals of Various Facies of Some Chester Formations (1960). Free.

Oil and gas development maps, in square units of 9 townships each, on a scale of 2 inches equals 1 mile. Blue-line prints, revised every 3 months. See index map, page 23, for available maps and order numbers. 60 maps at 60 cents each.

Map of the Oil and Gas Industry in Illinois. Jan. 1, 1955. Scale approximately 8 miles to the inch. Shows location of oil and gas fields, pipelines, pumping stations, and refineries. Available rolled (35¢) or included in Ill. Pet. 74, which includes alphabetical list of oil and gas pools and brief text (35¢).

553.2805
LL
no.2

State of Illinois
William G. Stratton, Governor
Department of Registration and Education
Vera M. Binks, Director

Division of the

STATE GEOLOGICAL SURVEY

John C. Frye, Chief
Urbana, Illinois

No. 287 September 1960

MONTHLY REPORT

OIL AND GAS DRILLING IN ILLINOIS

J. Van Den Berg
David Duncan

THE LIBRARY OF THE
OCT 11 1960
UNIVERSITY OF ILLINOIS

Single copies, 15 cents. One-year subscription, January through December, $1.80

Summary by Counties

	Completed Wells	Producing Wells	Drilling Wells	Permits to Drill[o]	
				Total	Wildcat
Adams	1	1	16	11	6
Bond	1	0	1	2	0
Brown	2	0	5	5	5
Champaign	0	0	0	1	1
Christian	7	3	9	11	1
Clark	6	5	15	9	1
Clay	5	2	7	10	2
Clinton	7	2	5	10	3
Coles	0	0	3	1	0
Crawford	4	2	5	22	0
DeWitt	0	0	0	5	0
Douglas	4	0	1	4	2
Edgar	1	0	2	2	2
Edwards	3	2	0	0	0
Effingham	1	0	3	3	1
Fayette	7	2	3	5	2
Franklin	2	1	6	6	4
Fulton	0	0	0	1	1
Gallatin	2	2	1	2	1
Hamilton	5	3	10	10	0
Hancock	0	0	0	1	1
Iroquois	0	0	0	9	0
Jackson	0	0	1	0	0
Jasper	5	0	2	11	6
Jefferson	4	2	7	6	0
Jo Daviess	0	0	0	1	1
Lawrence	10	9	14	32	0
McDonough	2	0	2	2	2
McLean	0	0	0	3	0
Macon	5	1	0	3	2
Macoupin	4	0	4	2	1
Madison	0	0	12	8	0
Marion	2	0	7	4	2
Menard	1	0	0	1	1
Morgan	1	0	1	1	1
Perry	2	0	0	0	0
Piatt	1	0	0	0	0
Pope	0	0	1	0	0

Summary by Counties (Concluded)

	Completed Wells	Producing Wells	Drilling Wells	Permits to Drill° Total	Permits to Drill° Wildcat
Randolph	0	0	5	0	0
Richland	9	6	5	9	3
St. Clair	1	0	8	3	3
Saline	3	1	0	4	0
Sangamon	1	0	4	1	1
Schuyler	11	0	1	8	8
Scott	1	0	0	1	1
Shelby	1	1	1	1	0
Union	0	0	2	1	1
Wabash	5	3	8	19	0
Warren	1	0	0	0	0
Washington	1	0	3	4	2
Wayne	9	6	21	31	4
White	12	6	12	21	1
Williamson	2	0	0	1	1
Woodford	0	0	0	2	0
	152	60	213	310	74

°Issued by Department of Mines and Minerals, Springfield, Illinois, August 27, 1960, through September 23, 1960.

* * * * * * * * * * * * *

WELL SAMPLES

A listing of current monthly additions to the well sample library at the Geological Survey is available, at no charge, upon request.

New Pools in September

Blackland North, Macon County (Pure Oil Co. #1 Whitley Consol., 28-16N-1E)

Extensions to Pools in September

Goldengate Consolidated, Edwards County (Noel Everett #1 Kelsey Crackel, 32-2S-10E); Aden South, Hamilton County (Slagter Prod. Corp. #1 B. K. Leach, 31-3S-7E); Cravat West, Jefferson County (House and Gholson #1-B Hartley*, 8-1S-1E); Divide East, Jefferson County (John F. Dunnill #1 Lawrence Eller*, 16-1S-4E); Olney Consolidated, Richland County (D. T. Drilling Co. #1 Conour, 28-4N-10E); Johnsonville West, Wayne County (Paul M. McElyea #1 Vest Heirs, 26-1N-5E); Covington South, Wayne County (Peake Petr. Co. #1 Feathers et al., 14-2S-6E); Aden Consolidated, Wayne County (Allen Beard #1 Walter G. Atteberry, 21-2S-7E).

New Producing Strata in Pools

Pool	County	Producing Horizon	Approximate Depth to top feet
Ritter North	Richland	Ohara ls	3203
Covington South	Wayne	Harrodsburg ls	4148

Pools Abandoned

Corinth North, Williamson County

* Old well reworked, formerly a dry hole.

New Pools Discovered from October 1959 through September 1960

Pool:	County	Twp.	Rng.
October			
None			
November			
Siloam:	Brown	2S	4W
December			
Richwood:	Crawford	6N	11W
Sumner South:	Lawrence	3N	13W
January 1960			
Louisville South:	Clay	3N	6E
Mattoon North	Coles	13N	7E
Springfield East:	Sangamon	15N	4W
Marissa West:	St. Clair	3S	7W
February			
None			
March			
Highland:	Madison	4N	5W
April			
None			
May			
None			
June			
Rushville Northwest:	Schuyler	2N	2W
July			
None			
August			
None			
September			
Blackland North:	Macon	16N	1E

Well Completions in Illinois

Summary by Months, January 1959 - September 1960

	Pool Wells			Wildcat				
	Oil	Gas	Dry	New Pools	Extensions	Near (a)	Far (b)	Total (c)
1959								
Jan.	130	2	62	0	3	31	27	255 (7)
Feb.	56	0	33	0	4	16	11	120 (1)
Mar.	43	0	22	2	2	12	10	91 (4)
Apr.	67	3	48	0	3	22	18	161 (6)
May	87	0	53	1	6	18	16	181 (7)
June	91	0	49	3	6	18	15	182 (4)
July	85	3	45	1	2	25	16	177 (1)
Aug.	101	1	67	2	4 (d)	31	19	225 (4)
Sept.	65	3	47	2	3	32	24	176 (5)
Oct.	83	0	50	0	1	31	8	173 (3)
Nov.	90	2	58	1	8 (d)	31	31	221 (8)
Dec.	65	0	30	2e/	1	16	9	123 (3)
	963	14	564	14	43	283	204	2,085 (53)
1960								
Jan.	93	0	62	4d/	4	36	44	243 (3)
Feb.	55	0	29	0	4	18	23	129 (1)
Mar.	43	0	27	1	1	16	19	107 (3)
Apr.	47	0	43	0	1	24	22	138
May	55	3	50	0	4	21	28	161 (4)
June	60	0	38	1	2 (d)	30	26	157 (2)
July	87	2	47	0	7 (d)	37	31	211 (7)
Aug.	71	0	51	0	4 (d)	29	24	179 (4)
Sept.	56	0	37	1	8	29	26	157 (5)

(a) One-half mile to two miles from nearest production.
(b) Over two miles from nearest production.
(c) Figures in parentheses refer to number of producing wells included in total which had previously been completed as dry holes.
(d) Includes one gas well.
(e) Includes two gas wells.

Illinois Completions and Production

Since January 1, 1959

	Completions a/	Producing Wells	Production (Thousands of Barrels) b/ New Fields	Old Fields c/	Total
1959					
January	248	135 (7)d/	5,440	956	6,396
February	119	60 (1)	4,944	887	5,831
March	87	47 (4)	5,468	1,001	6,469
April	155	73 (6)	5,401	1,014	6,415
May	174	94 (7)	5,304	1,021	6,325
June	178	100 (4)	5,242	1,045	6,287
July	176	91 (1)	5,363	1,053	6,416
August	221	108 (4)	5,504	1,102	6,606
September	171	73 (5)	5,313	1,083	6,396
October	170	84 (3)	5,460	1,122	6,582
November	213	101 (8)	5,223	1,086	6,309
December	120	68 (3)	5,534	1,161	6,695
	2,032	1,034 (53)	64,196	12,531	76,727
1960					
January	240	101 (3)	5,509	1,139	6,648
February	128	59 (1)	5,143	994	6,137
March	104	45 (3)	5,304	1,253	6,557
April	137	48	5,257	1,118	6,375
May	157	62 (4)	5,345	1,151	6,496
June	155	63 (2)	5,330	1,141	6,471
July	204	96 (7)	5,327	1,137	6,464
August	175	75 (4)	5,586e/	1,196e/	6,782f/
September	152	65 (5)	5,371e/	1,146e/	6,517f/

a/ Includes only oil and gas producers and dry holes.
b/ Production figures based on Illinois Basin Scout Association's Pipe Line Production Report.
c/ Includes Devonian production at Sandoval and Bartelso.
d/ Figures in parentheses refer to number of producing wells included in totals which have previously been completed as dry holes.
e/ Estimated by Illinois State Geological Survey.
f/ Estimated by Illinois State Geological Survey from Oil and Gas Journal Report.

Wells in the New Pools*, September 28, 1960

County and Pool	Producing Wells	Abandoned Wells	Dry Holes	Drilling Wells
Adams: Beverly	2	0	2	0
Kellerville	13	0	15	9
Bond: Beaver Creek North	1	6	10	1
Dudleyville East	2	0	5	0
Old Ripley	63	3	16	0
Sorento Cons.	24	25	57	0
Woburn Cons.	114	22	58	0
Bond, Clinton: Beaver Creek	12	4	24	0
Bond, Montgomery: Panama	4	9	20	0
Brown: Siloam	11	0	19	2
Christian: Assumption Cons.	154	20	26	0
Assumption South	1	2	4	0
Edinburg South	1	1	3	0
Kincaid Cons.	141	0	17	1
Mt. Auburn Cons.	242	56	132	6
Pana	5	0	0	0
Sicily	4	1	10	0
Tovey	1	0	0	0
Christian, Sangamon: Edinburg West	41	4	50	2
Clark: Melrose	9	1	9	0
Weaver	31	8	10	1
Westfield East	5	9	23	0
Clark, Cumberland: Oak Point West	8	0	7	0
Clark, Jasper: Oak Point	37	16	13	0
Clay: Bible Grove South	2	2	4	0
Clay City West	15	7	19	0
Flora South	3	1	8	0
Hord	14	7	28	0
Hord South Cons.	21	1	11	0
Ingraham	27	6	18	0
Iola South	11	4	13	0
Kenner	83	11	18	1
Kenner North	25	11	9	0
Kenner West	29	2	7	0
Louisville South	2	0	2	0
Noble West	1	0	2	0
Oskaloosa	35	2	15	0
Oskaloosa East	2	1	6	0
Oskaloosa South	1	2	9	0
Passport	43	16	25	0
Passport West	3	7	12	0
Pixley	2	0	2	0
Riffle	1	4	5	0
Sailor Springs Central	3	3	5	0

Wells in the New Pools*, September 28, 1960 (Continued)

County and Pool	Producing Wells	Abandoned Wells	Dry Holes	Drilling Wells
Clay (Cont'd): Sailor Springs East	2	10	7	0
Sailor Springs North	1	4	13	0
Toliver East	3	2	11	0
Toliver South	4	0	5	0
West Seminary	27	0	4	0
Xenia	1	0	7	0
Xenia East	18	7	8	1
Clay, Effingham: Iola Cons.	215	63	105	0
Clay, Effingham: Jasper				
Sailor Springs Cons.	791	191	379	5
Clay, Wayne, Richland, Jasper				
Clay City Cons.	3,247	1,333	1,328	9
Clinton: Bartelso East	16	1	10	0
Bartelso South	2	1	3	0
Bartelso West	8	7	15	0
Boulder	34	14	21	0
Boulder East	3	1	0	0
Carlyle North	34	7	25	0
Centralia West	4	6	10	0
Frogtown North	28	6	15	0
Germantown East	27	0	8	0
Hoffman	16	34	16	0
Huey	3	4	6	0
Huey South	13	4	10	0
Keyesport	10	6	11	0
New Baden East	7	0	2	0
New Memphis	35	0	10	0
New Memphis North	5	0	2	0
Posey	2	1	8	2
Posey East	22	0	0	0
Sandoval West	1	0	7	0
Shattuc	15	13	27	0
Clinton, Bond: Beaver Creek South	34	19	45	0
Clinton, Marion: Centralia	440	561	89	0
Clinton, Washington:				
New Memphis South	1	1	6	0
Coles: Mattoon	370	80	90	0
Mattoon North	9	2	6	0
Coles, Clark: Ashmore South	22	0	9	1
Coles, Douglas: Cooks Mills Cons.	203	33	105	1
Crawford: New Bellair	2	4	6	0
Richwood (Gas)	2	0	0	0
Cumberland: Hidalgo North	3	1	9	0

Wells in the New Pools*, September 28, 1960 (Continued)

County and Pool	Producing Wells	Abandoned Wells	Dry Holes	Drilling Wells
Cumberland, Effingham: Lillyville	8	0	8	0
Douglas: Bourbon Cons.	72	9	46	0
Chesterville	2	3	11	0
Chesterville East	39	2	15	0
Edgar: Dudley	64	12	49	0
Dudley West	1	0	2	0
Elbridge	23	15	9	0
Grandview	2	15	32	0
Kansas (gas)	2	1	5	0
Redmon North	1	0	0	0
Edgar, Clark: Inclose	8	11	21	1
Edwards: Albion Central	3	4	3	0
Albion East	31	17	31	0
Bone Gap Cons.	29	30	34	0
Bone Gap West	1	0	0	0
Browns South	1	3	5	0
Ellery East	22	2	11	0
Ellery North	2	4	5	0
Parkersburg South	5	3	11	0
Samsville North	2	9	9	0
Samsville West	4	1	6	0
Edwards, Wabash: Browns	33	21	25	0
Edwards, Wayne:				
Maple Grove Cons.	71	32	42	0
Edwards, White: Albion Cons.	365	87	183	0
Effingham: Bible Grove North	2	5	6	0
Eberle	5	2	9	0
Elliottstown	1	1	6	0
Evers	4	1	10	0
Hill East	31	2	23	0
Hord North	4	1	3	1
Mason North	11	2	5	0
Watson	3	0	3	0
Fayette: Laclede	2	3	5	0
Patoka West	15	3	12	0
St. James	149	61	33	0
St. Paul	10	8	8	0
Wilberton	2	0	0	1
Fayette, Effingham: Louden	1,985	230	260	0
Franklin: Akin	46	4	37	0
Akin West	4	2	7	0
Benton	168	90	23	0
Benton North	49	10	28	0
Bessie	1	0	2	0
Deering City	5	0	5	0
Ewing	3	5	13	0

Wells in the New Pools*, September 28, 1960 (Continued)

County and Pool	Producing Wells	Abandoned Wells	Dry Holes	Drilling Wells
Franklin (Cont'd): Ewing East	1	0	2	0
Sesser Cons.	61	13	23	0
Taylor Hill	2	1	5	0
Thompsonville East	14	0	19	0
Thompsonville North	51	26	51	2
Valier	1	0	1	0
West Frankfort Cons.	76	9	41	0
Whittington	42	7	37	1
Whittington South	10	0	4	0
Whittington West	18	14	11	0
Gallatin: Ab Lake	6	2	11	0
Ab Lake South	1	0	2	0
Ab Lake West	19	7	12	0
Elba	1	12	4	0
Inman East Cons.	319	45	91	0
Inman West Cons.	249	46	148	0
Junction	17	5	19	0
Junction East	2	0	4	0
Junction North	11	4	10	0
Omaha	109	12	47	0
Omaha East	8	4	4	0
Ridgway	1	2	9	0
Shawneetown East	2	1	5	0
Shawneetown North	3	1	5	0
Gallatin, Saline: Omaha South	3	4	9	0
Hamilton: Aden South	18	4	12	0
Belle Prairie	9	5	17	0
Blairsville West	5	5	10	0
Bungay Cons.	193	39	97	0
Dahlgren	2	42	18	0
Rural Hill North	7	0	5	0
Thackeray	58	8	33	0
Walpole	94	5	60	1
Walpole South	2	0	7	0
Hamilton, Saline, Franklin:				
Dale Cons.	1,101	283	496	8
Jackson: Elkville	1	0	4	0
Jasper: Bogota	5	5	7	0
Bogota South	17	6	11	0
Gila	24	3	19	0
Newton	3	2	8	0
Ste. Marie	37	16	21	0
Ste. Marie West	12	2	16	0
Willow Hill East	5	13	21	0
Jefferson: Belle Rive	3	2	7	0
Boyd	108	8	15	0

Wells in the New Pools*, September 28, 1960 (Continued)

County and Pool	Producing Wells	Abanonded Wells	Dry Holes	Drilling Wells
Coil West	13	8	10	0
Cravat	9	2	6	0
Cravat West	11	0	7	0
Divide	17	5	18	1
Divide East	36	8	27	0
Divide South	10	3	20	0
Divide West	84	16	38	0
Elk Prairie	1	1	4	0
Ina	24	4	12	0
Ina North	1	0	4	1
Kell	4	1	6	0
King	71	30	58	1
Lynchburg	3	0	6	0
Markham City	7	12	9	0
Markham City West	30	5	16	0
Mt. Vernon	3	7	14	0
Mt. Vernon North	2	0	2	0
Nason	1	0	4	0
Oakdale	11	1	15	0
Reservoir	7	5	14	0
Roaches	6	7	13	0
Roaches North	28	6	9	0
Waltonville	3	1	8	0
Williams Cons.	37	4	13	0
Woodlawn	119	71	40	0
Jefferson, Washington:				
Irvington East	25	1	15	0
Jefferson, Wayne: Markham City North	9	9	10	0
Lawrence: Beman	12	11	6	0
Beman East	1	4	3	0
Lawrence West	23	2	12	0
Pinkstaff East	1	0	2	0
Ruark	25	16	54	0
Ruark West Cons.	49	6	32	0
Russellville (gas)	1	67	19	0
St. Francisville East	25	1	12	0
Sumner	1	1	8	0
Macon: Blackland North	1	0	1	0
Harristown	8	3	10	0
Oakley	5	4	1	0
Macon: Christian: Blackland	18	13	19	0
Macoupin: Carlinville North	1	6	9	1
Carlinville South	1	0	1	0
Gillespie West	1	0	1	0
Plainview	1	0	5	0
Staunton	1	0	9	0
Staunton West	16	3	27	1

Wells in the New Pools*, September 28, 1960 (Continued)

County and Pool	Producing wells	Abanonded Wells	Dry Holes	Drilling Wells
Madison: Highland	1	0	1	0
Livingston	37	14	110	0
Livingston East	1	0	4	0
Livingston South	27	10	74	8
Marine	134	12	28	0
St. Jacob	42	11	7	0
Marion: Alma	2	4	8	0
Exchange	1	0	5	0
Exchange East	15	2	15	0
Exchange West	2	0	3	0
Iuka	33	8	18	3
Iuka West	1	2	3	0
Junction City Cons.	14	0	22	1
Kinmundy	2	1	11	0
Miletus	12	4	16	0
Odin	29	1	13	0
Patoka East	52	12	10	0
Patoka South	49	1	17	0
Raccoon Lake	34	13	17	0
Tonti	80	18	20	1
Wamac East	11	0	12	0
Marion, Clinton: Fairman	28	29	32	0
Patoka	127	97	48	1
Marion, Jefferson: Salem Cons.	2,233	550	164	4
Montgomery: Mt. Olive	4	5	12	0
Raymond	2	8	27	0
Raymond East	5	0	7	0
Morgan: Prentice	6	2	1	0
Waverly (gas)	8	0	6	0
Moultrie: Gays	1	4	3	0
Perry: Tamaroa	13	4	13	0
Tamaroa South	13	0	10	0
Tamaroa West	2	0	3	0
Turkey Bend	1	0	0	0
Pike, Adams: Fishhook	68	1	10	0
Randolph: Baldwin	2	1	1	0
Tilden	29	0	9	1
Richland: Amity	1	3	7	0
Bowyer	1	0	3	0
Calhoun East	5	0	9	0
Calhoun North	2	1	4	0
Olney South	34	15	19	0
Passport North	1	0	4	0
Ritter North	10	1	7	0

Wells in the New Pools*, September 28, 1960 (Continued)

County and Pool	Producing Wells	Abandoned Wells	Dry Holes	Drilling Wells
Richland (Cont'd): Schnell	2	2	7	0
Seminary	2	6	6	0
Stringtown	25	9	23	0
Wakefield	1	0	0	0
Richland, Clay: Passport South	7	2	12	0
Richland, Edwards: Parkersburg Cons.	121	158	119	0
Parkersburg West	9	8	14	0
Richland, Jasper: Olney Cons.	104	62	103	3
Richland, Wayne: Calhoun Cons.	53	48	48	0
St. Clair: Freeburg	29	3	4	0
Marissa West	2	0	0	0
Saline: Cottage Grove	1	0	1	0
Eldorado Cons.	210	22	76	0
Eldorado East	17	7	11	0
Eldorado West	4	2	6	0
Francis Mills	1	0	5	0
Grayson	1	1	4	0
Harco	61	14	36	0
Harco East	17	3	13	0
Harrisburg	8	2	13	0
Long Branch South	1	0	4	0
Mitchellsville	2	0	4	0
Omaha West	6	1	6	0
Raleigh	47	1	16	0
Raleigh South	26	2	25	0
Roland West	1	0	5	0
Saline, Hamilton: Long Branch	7	4	23	0
Sangamon: New City	2	2	5	0
Roby	4	4	9	0
Roby West	1	0	2	0
Springfield East	4	0	8	2
Schuyler: Rushville Northwest	1	0	2	0
Shelby: Clarksburg	2	1	7	0
Lakewood	3	9	11	0
Shelbyville Cons.	3	5	6	1
Stewardson	17	1	3	0
Wabash: Bellmont	1	3	6	0
Browns East	22	41	27	0
Friendsville Central	2	3	4	0
Friendsville North	3	11	22	0
Gards Point Cons.	28	6	26	0
Keensburg South	14	4	30	1
Lancaster Central	3	11	6	0
Lancaster East	4	0	12	0
Lexington	6	5	14	0
Mt. Carmel	309	138	101	0
Rochester	28	10	23	0

Wells in the New Pools*, September 28, 1960 (Continued)

County and Pool	Producing Wells	Abandoned Wells	Dry Holes	Drilling Wells
Wabash, Edwards: Berryville Cons.	3	16	26	0
Wabash, Lawrence: Lancaster	62	43	40	1
Washington: Ashley	14	1	12	0
Beaucoup	14	0	3	0
Beaucoup South	19	2	15	0
Cordes	101	53	22	0
Coulterville North	3	1	6	0
Dubois Cons.	93	20	65	0
Dubois Central	5	3	1	0
Hoyleton West	1	0	1	0
Irvington	109	27	30	0
Irvington North	26	0	15	0
McKinley	12	20	25	0
New Memphis East	2	0	2	0
Okawville	5	0	5	0
Okawville North	2	1	6	1
Posen	4	0	4	0
Richview	2	2	7	0
Wayne: Coil	13	5	15	0
Coil North	5	0	5	1
Covington South	2	7	9	1
Goldengate North Cons.	32	12	38	0
Half Moon	63	4	24	0
Johnsonville Cons.	341	82	99	0
Johnsonville North	4	1	13	0
Johnsonville South	23	9	16	0
Johnsonville West	29	9	30	0
Keenville	43	11	24	2
Keenville East	2	1	4	0
Locust Grove	8	2	10	0
Locust Grove South	5	2	6	0
Mayberry	2	5	11	0
Mt. Erie North	6	6	20	0
Orchardville	8	1	9	0
Orchardville North	1	0	5	0
Rinard North	3	7	14	0
Zenith North	14	0	9	0
Zenith South	4	10	10	0
Wayne, Hamilton: Aden Cons.	97	18	35	3
Wayne, White: Barnhill	92	58	51	1
Wayne, White, Edwards				
Goldengate Cons.	336	92	205	1

Wells in the New Pools*, September 28, 1960 (Continued)

County and Pool	Producing Wells	Abandoned Wells	Dry Holes	Drilling Wells
White: Black River	1	0	2	0
Burnt Prairie South	2	2	4	0
Carmi	9	8	20	0
Carmi North	4	2	13	0
Centerville	4	6	14	0
Centerville East	107	14	41	0
Concord Cons.	125	32	49	0
Concord East Cons.	26	11	36	0
Crossville West	13	2	15	0
Enfield	18	2	15	0
Maunie East	2	3	2	0
Maunie North Cons.	142	23	56	0
Maunie South Cons.	96	47	49	0
New Harmony South (Ind.)	7	0	4	0
New Haven Cons.	39	2	12	1
Phillipstown South	1	2	4	0
Storms Cons.	275	75	127	1
Sumpter	13	1	17	0
Sumpter East	29	2	16	0
Sumpter North	15	0	10	0
Sumpter South	26	2	17	0
Sumpter West	1	0	3	0
Trumbull Cons.	66	17	62	1
White, Edwards: Phillipstown Cons.	372	113	212	1
White, Gallatin: Herald Cons.	411	116	268	1
Roland Cons.	671	180	264	1
White, Hamilton, Wayne:				
Mill Shoals	188	49	74	0
White, Wabash, Edwards:				
New Harmony Cons.	1,655	554	617	8
Williamson: Clifford	2	0	2	0
Corinth	11	0	8	0
Johnston City East	5	0	0	0
Marion	1	0	1	0
Marion East	2	0	2	0
	24,060	7,648	11,038	113

*Fields discovered since January 1, 1937, with the exception of those which have been abandoned.

Degree Days and Refined Petroleum Products Stocks a/

End of Month		Degree days b/ Illinois Cities			Central Refining District Stocks c/			
		Cairo	Chicago Airport	Springfield Airport	Gasoline	Kerosine	Distillate	Residual
Nov.	1953	478	612	618	29,487	9,347	24,578	4,876
Nov.	1954	466	666	658	31,012	8,807	25,152	4,199
Nov.	1955	564	864	806	32,197	8,142	26,090	4,608
Nov.	1956	507	724	706	30,380	7,730	23,289	5,867
Nov.	1957	501	736	721	32,374	6,928	23,603	6,025
Nov.	1958	428	659	602	30,635	7,681	29,609	5,263
Dec.	1958	941	1,315	1,187	31,743	5,622	21,599	4,241
Jan.	1959	945	1,437	1,309	35,083	4,018	15,474	3,428
Feb.	1959	695	1,083	961	27,203	3,435	11,758	3,385
Mar.	1959	487	853	719	40,056	3,262	10,683	3,157
Apr.	1959	190	466	364	38,609	3,770	11,779	3,263
May	1959	26	114	89	36,451	4,534	15,384	3,968
June	1959	0	12	2	34,977	5,746	19,752	4,194
July	1959	0	0	0	32,056	6,491	22,409	4,421
Aug.	1959	0	0	0	32,162	7,874	27,374	5,490
Sept.	1959	2	62	56	31,071	7,618	28,857	6,356
Oct.	1959	196	406	339	30,028	7,437	31,620	6,784
Nov.	1959	660	939	871	30,023	6,538	26,767	5,991
Dec.	1959	684	898	865	32,430	5,716	24,532	5,634
Jan.	1960	820	1,137	1,082	37,468	4,990	21,713	5,486
Feb.	1960	826	1,132	1,114	41,310	4,159	16,952	4,711
Mar.	1960	911	1,192	1,257	43,729	3,019	11,257	3,652
Apr.	1960	148	374	301	41,913	3,869	13,564	4,224
May	1960	97	221	190	38,577	4,691	16,080	4,512
June	1960	0	39	14	35,315	5,373	19,024	4,879
July d/	1960	0	0	0	33,449	6,125	21,964	5,425
Aug. e/	1960	-	-	-	33,166	6,617	25,757	5,545
Sept. f/	1960	-	-	-	32,541	7,263	28,647	5,772

a/ Degree days, U. S. Weather Bureau; stocks based on U. S. Bureau of Mines figures in thousands of barrels.

b/ Degree days are the number of degrees of temperature that the average temperature for each day falls below 65°F. Total for each month given.

c/ Includes states of Illinois, Indiana, Kentucky, Michigan, W. Ohio, and Tennessee.

d/ Degree days total for July; stocks as of July 29.

e/ Degree days not available; stocks as of August 26.

f/ Degree days not available; stocks as of September 16.

OIL AND GAS DEVELOPMENT MAPS

Available

New development maps are now available for the following areas in Adams, Brown, and Schuyler Counties.

RUSHVILLE (T. 1 S., 1, 2 N., R. 1, 2, 3, W.)

CLAYTON (T. 1 S., 1, 2 N., R. 4, 5, 6 W.)

Redrawn

The oldest development maps are being redrawn on new bases. In addition to oil and gas wells and dry holes as shown on the original set, the revised set will show salt water disposal wells, conversions or wells originally drilled for secondary recovery, and stratigraphic tests no longer confidential. Revised maps are available as follows:

20. SHAWNEETOWN (T. 7, 8, 9 S., R. 9, 10, 11 E.).

21. CARMI (T. 4, 5, 6 S., R. 9, 10, 11 E., 14 W.).

22. McLEANSBORO (T. 4, 5, 6 S., R. 6, 7, 8 E.).

23. BENTON (T.4, 5, 6S., R. 3, 4, 5 E.).

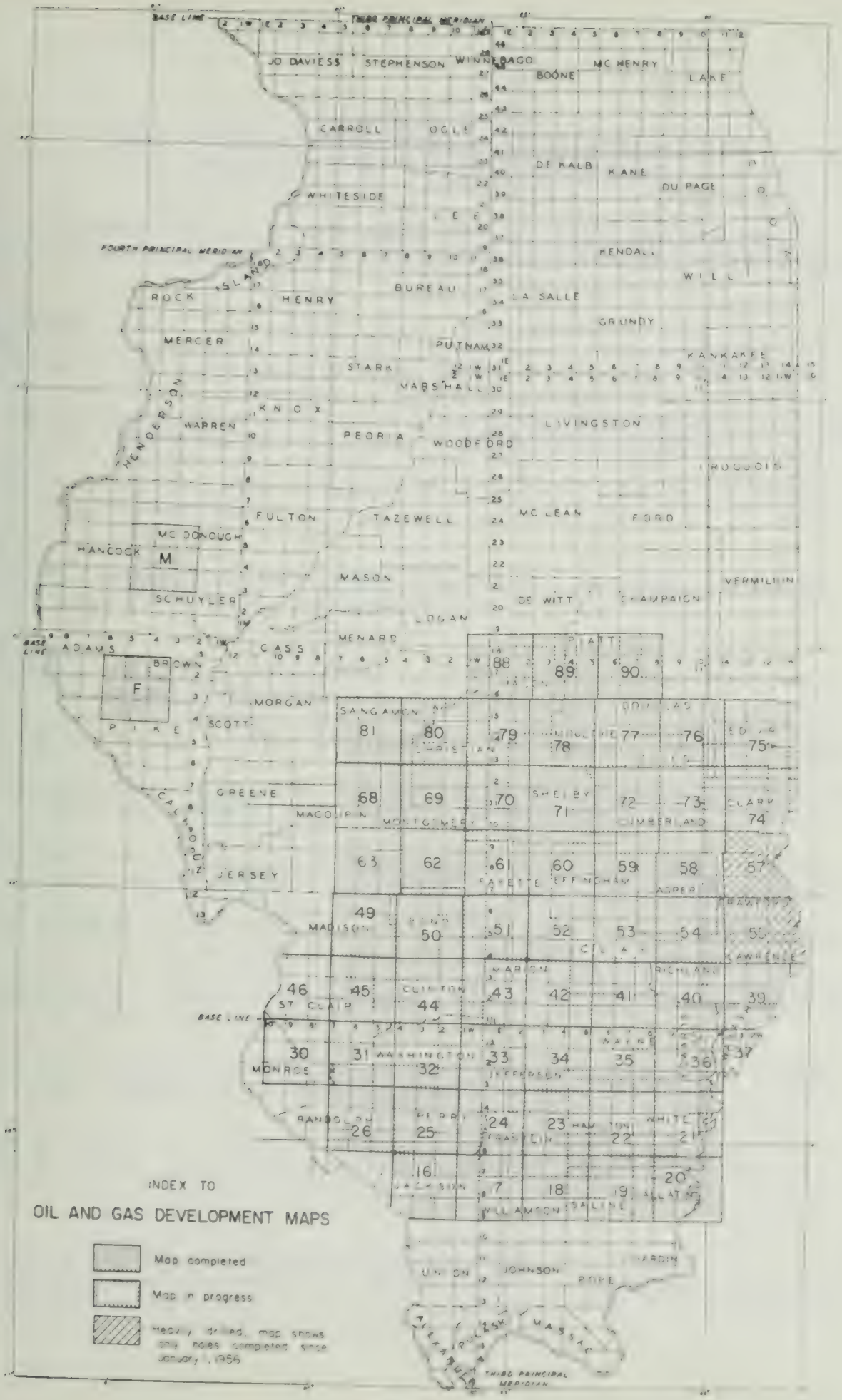
BASE LINE
THIRD PRINCIPAL MERIDIAN
JO DAVIESS
STEPHENSON
WINNEBAGO
BOONE
MC HENRY
LAKE
CARROLL
OGLE
DE KALB
KANE
DU PAGE
WHITESIDE
LEE
FOURTH PRINCIPAL MERIDIAN
KENDALL
WILL
ROCK ISLAND
HENRY
BUREAU
LA SALLE
GRUNDY
MERCER
PUTNAM
KANKAKEE
STARK
MARSHALL
KNOX
WARREN
HENDERSON
PEORIA
WOODFORD
LIVINGSTON
IROQUOIS
FULTON
TAZEWELL
MC LEAN
FORD
MC DONOUGH
HANCOCK
M
MASON
VERMILION
SCHUYLER
DE WITT
CHAMPAIGN
LOGAN
BASE LINE
ADAMS
CASS
MENARD
PIATT
BROWN
F
MORGAN
SANGAMON
DOUGLAS
EDGAR
PIKE
SCOTT
CHRISTIAN
MOULTRIE
GREENE
MACOUPIN
MONTGOMERY
SHELBY
CUMBERLAND
CLARK
CALHOUN
JERSEY
FAYETTE
EFFINGHAM
CRAWFORD
MADISON
BOND
CLAY
RICHLAND
LAWRENCE
MARION
ST CLAIR
CLINTON
BASE LINE
WAYNE
MONROE
WASHINGTON
JEFFERSON
RANDOLPH
PERRY
HAMILTON
WHITE
FRANKLIN
JACKSON
WILLIAMSON
SALINE
GALLATIN
UNION
JOHNSON
HARDIN
POPE
ALEXANDER
PULASKI
MASSAC
THIRD PRINCIPAL MERIDIAN
INDEX TO
OIL AND GAS DEVELOPMENT MAPS
Map completed
Map in progress
Heavily dotted, map shows only holes completed since January 1, 1956

DRILLING BY COUNTIES
WELLS COMPLETED BETWEEN AUGUST 4 AND SEPTEMBER 28, 1960,
AND WILDCAT WELLS DRILLING ON SEPTEMBER 28

(Abbreviations used in this report will be found on the last page.)
(Errata, old wells deepened, reconditioned old wells follow list of drilling wells.)

ADAMS COUNTY

1S, 5W

34, NE SE NE. Ray F. Starr #4 Frank Lierly. Loc. 9-28-60. Spd. 9-7-60. WF*

34, 650' from N. line, 630' from W. line, NW NE. Ray F. Starr #1 Ollie Wear. D&A (CDU)**9-28-60. Spd. 9-9-60. WN*** (Kellerville Pool).

36, SE SW SE. C. Arthur Beckman #2 Jesse Roberts. Drlg. 265' 9-28-60. Spd. 9-19-60. WF.

1S, 6W

35, 330' from S. line, 830' from E. line, SE NE. M. W. Howard #1 Humke. Drlg. 300' 9-28-60. Spd. 9-20-60. WF.

2S, 5W

2, 330' from N. line, 350' from E. line, NW SW. Ray F. Starr #1 D. Noble. Loc. 9-28-60. WN (Kellerville Pool).

2, NW SE NW. Ray F. Starr #2 Morris Roy. Loc. 9-28-60. WN (Kellerville Pool).

12, 1150' from S. line, 330' from W. line, SE SE. A.Charles Thale #5 Louderback. Drlg. 500' 9-28-60. Spd. 9-19-60. WN (Kellerville Pool).

12, 520' from S. line, 350' from E. line, NW NE. Ray F. Starr #3 Mildred Milliron. NR 9-28-60. Spd. 9-5-59. TD 649'. WN (Kellerville Pool).

12, NE SW NE. Anchor Production Co. #3 Snow. Spd. 8-1-60. Comp. 9-14-60. TD 647'. IP 100 BOP. Silurian ls., top 625'. Kellerville Pool.

13, NE NW NE. Cecil R. Ozier #1 Farris Krause. SD 240' 9-28-60. Spd. 9-10-60. WN (Kellerville Pool).

14, 340' from N. line, 450' from W. line, NW. Ray F. Starr #1 W. Padgett. Loc. 9-28-60. WN (Kellerville Pool).

2S, 7W

35, NE NW SW. B. A. Huffman #1 Ralph A. Peters. Loc. 9-28-60. WF.

* Wildcat far - more than 2 miles from production.
** Completion data unreported; will be given when available; not included in total completions for month.
*** Wildcat near - from 1/2 to 2 miles from production.

BOND COUNTY

4N, 2W

31, 990' from N. line, 2310' from E. line, NW/4. Weal Drlg. Co. #1 D. Follet. Spd. 9-2-60. Comp. 9-14-60. TD 2507'. D&A. Devonian ls., top 2447'. Beaver Creek Pool.

BROWN COUNTY

1N, 3W

17, 350' from N. line, 400' from E. line, NW. Leo E. Arthalony #1 Elledge. SD 275' 9-28-60. Spd. 8-25-60. WF.

1N, 4W

30, SE NW SE. T. R. Kerwin #1 Hoover. Spd. 9-6-60. Comp. 9-21-60. TD 764'. D&A. Maquoketa sh., top 707'. WF.

1S, 2W

15, NW SE NE. William O. Hill #1 Thomas. Drlg. 316' 9-28-60. Spd. 9-22-60. WF.

1S, 3W

9, SE NE NW. Stanley Huddleston #1 Huddleston. Drlg. 362'. 9-28-60. Spd. 9-4-60. WF.

2S, 2W

1, 330' from N. line, 430' from W. line, NW SE. Joel Wolfe #1 Hansen. D&A (CDU) 9-28-60. Spd. 9-7-60. WF.

2S, 4W

7, SE NE SE. Athene Dev. Co., Inc. #1 Markert. Tstg. 9-28-60. Spd. 2-23-60. WN (Siloam Pool).

10, SW SW SE. Don H. Baldwin, Inc. #1 Parker. Spd. 9-8-60. Comp. 9-28-60. TD 665'. D&A. Maquoketa sh., top 665'. WN (Siloam Pool).

CHAMPAIGN COUNTY

17N, 9E

23, 330' from N. line, 350' from W. line, NW SW. Frank Bolin #1 Chas. Mitsdarfer. Drlg. 193' 9-28-60. Spd. 9-24-60. WF.

CHRISTIAN COUNTY

12N, 4W

23, NW NW SW. A. J. Hammer #1 Vida Seamen. Spd. 7-28-60. Comp. 9-14-60. TD 2000'. D&A. Silurian ls., top 1947'. WF.

13N, 1W

5, SW SE NE. Farrar Drlg. Co. #2 V. Seamon. D&A (CDU) 9-28-60. Spd. 9-11-60. WF.

14N, 3W

18, SE SE SE. Carl Bale #1 Reimer-Smith. Spd. 8-20-60. Comp. 9-7-60. TD 1729'. IP 132 BOP. Silurian ls., top 1715'. Frac. Edinburg West Pool.

CHRISTIAN COUNTY (Continued)

14N, 3W

19, NW NE NE. Jack Robinson #2 Traux. Spd. 8-20-60. Comp. 9-7-60. TD 1780'. D&A. Silurian ls., top 1750'. Edinburg West Pool.

15N, 1W

28, 330' from N. line, 495' from E. line, NW NW NW. Wolf & Ranalletta #4 O. H. Parrish. Spd. 9-12-60. Comp. 9-21-60. TD 1938'. D&A. Silurian ls. top 1911'. Mt. Auburn Cons. Pool.

31, NW NW NE. C. B. Mansfield #1 M & M Armstrong. Spd. 8-3-60. Comp. 9-14-60. TD 1923'. IP 22 BOP. Silurian ls., top 1909'. Frac. Mt. Auburn Cons. Pool.

31, NE NW SE. Clyde Cole #1 Gleeson Heirs "C". Spd. 8-28-60. Comp. 9-21-60. TD 1935'. IP 96 BOP, 55 BW. Silurian ls., top 1930'. Mt. Auburn Cons. Pool.

15N, 2W

35, C S/2 SW NW. Reeter & Hirstein #1 S. A. Dorris "A". Spd. 9-13-60. Comp. 9-28-60. TD 1922'. D&A. Silurian ls., top 1916'. Mt. Auburn Cons. Pool.

CLARK COUNTY

9N, 14W

33, 345' from W. line, 330' from S. line, SE SW. Robert & Frank Zakowski. Drlg. 169' 9-28-60. Spd. 9-7-60. WN (Oak Point Pool). #1 Keller

10N, 12W

31, NW SW NW. Earnest Zink #1 Virgil Arney. D&A(CDU) 9-28-60. Spd. 9-14-60. WF.

10N, 14W

23, 330' from N. line, 430' from W. line, SE SE. K. E. Bush #2 Piersall. Spd. 8-6-60. Comp. 9-28-60. TD 1439'. IP 23 BOP, 23 BW. Carper ss., top 1355'. Frac. Casey Pool.

11N, 11W

34, SW SE NW. E. Whitmer #1 J. C. Phelps. TD 2429' 9-28-60. Spd. 8-30-60. WF.

11N, 14W

5, SW SE SE. Jackson & Wrather #2 G. A. Fuller. Spd. 4-12-60. Comp. 9-7-60. TD 2416'. IP 35 BOP, trace of W. Trenton ls., top 2295'. Frac. Westfield Pool.

5, SW SW SW. Shure Oil Co. #3-M Redman. Spd. 7-22-60. Comp. 9-14-60. TD 2403'. IP 77 BOP. Trenton ls., top 2250'. Frac. Westfield Pool.

6, SE NE SE. Shure Oil Co. #3 Huisinga-McVey. Spd. 8-12-60. Comp. 9-21-60. TD 2411'. IP 125 BOP, Trace of W. Trenton ls., top 2268'. Frac. Westfield Pool.

CLARK COUNTY (Continued)

11N, 14W

7, NW NE SE. Wm. Vandenberg #2 Dorsey. Spd. 10-19-59. Comp. 9-7-60. TD 2410'. IP 40 BOP, 10 BW. Trenton ls., top 2190'. Frac. Westfield Pool.

35, NE SW NE. J. H. Ryan #1 M. Perisho. Spd. 5-20-60. Comp. 9-28-60. TD 518'. Junked hole. Mississippian ls., top 516'. WN (Casey Pool).

CLAY COUNTY

2N, 5E

11, 330' from S. line, 375' from E. line, SW NE. Ward Dayton #5 Goad. Spd. 8-13-60. Comp. 9-14-60. TD 2707'. IP 28 BOP. Bethel ss., top 2696'. Frac. Xenia East Pool.

3N, 6E

16, SE SW NW. Keystone Oil Co. #4 Mearns. Spd. 8-4-60. Comp. 9-21-60. TD 2747'. IP 18 BOP, 70 BW. Bethel ss., top 2739'. Frac. Kenner North Pool.

4N, 7E

1, SW NE NW. Black & Black Oil Co. #2 Bateman Hrs. Spd. 9-8-60. Comp. 9-21-60. TD 2999'. D&A. McClosky ls., top 2924'. Sailor Springs Cons. Pool.

4N, 8E

12, SW NE NW. Wilmar Oil Inc. #1 C. Buerster. Spd. 8-25-60. Comp. 9-7-60. TD 3048'. D&A. Ste. Genevieve ls., top 2970'. Passport Pool.

5N, 5E

14, N/2 SE SE. Milton & A. R. Smith #1 Fahrnkopf. Spd. 9-20-60. Comp. 9-28-60. TD 2509'. D&A (SO). Ste. Genevieve ls., top 2426'. Iola Cons. Pool.

5N, 8E

30, SE NW SE. Fitzwilliams & Sons #1 Harry Bryant. Pits 9-28-60. WN (Sailor Springs Cons. Pool).

CLINTON COUNTY

1N, 2W

12, SW SE NW. C. R. Winn #1 Husmann-Trinity Lutheran Church Comm. D&A (CDU) 9-28-60. Spd. 9-7-60. WN (Hoffman Pool).

15, SW SW NW. Odis Pattillo #3-A M. Wessel. Spd. 8-21-60. Comp. 9-21-60. TD 2750'. PB 2739'. IP 50 BOP, trace of W. Devonian ls., top 2691'. Frac. Posey East Pool.

20, SE SE NE. Odis Pattillo #1 F. Blumenkamp. Spd. 7-30-60. Comp. 9-14-60. TD 2762'. D&A. Devonian ls., top 2720'. WN (Posey East Pool).

1N, 4W

12, SE NE NW. Jet Oil Co. #1 Huelsman. Drlg. 882' 9-28-60. Spd. 8-1-60. WN (Bartelso W. Pool).

13, SE SW NE. E. J. Goldschmidt #1 W. F. Kruse. Spd. 8-10-60. Comp. 9-28-60. TD 972'. PB 968'. IP 9 BOP. Cypress ss., top 960'. Frac. Bartelso West Pool.

CLINTON COUNTY (Continued)

2N, 3W

18, NE NE Fr. SW. Pep Drlg.-Wausau Pet. #1 Hustedde. Spd. 9-11-60. Comp. 9-21-60. TD 1271'. D&A. Ste. Genevieve ls., top 1236'. WN (Frogtown Pool).

2N, 4W

21,260' from N. line, 330' from W. line, NW SE. W. Leon Wright #1 Zeigler Coal & Coke Co. Loc. 9-28-60. WF.

3N, 2W

5, NE NW SE. Grace Fitzwilliams & Sons #1 Boatright. Spd. 7-14-60. Temp. abd. 9-28-60. TD 1228'. Bethel ss., top 1227'. Beaver Creek South Pool.

31, SW SE SE. A. Schierman #1 Hustedde. Spd. 4-21-60. Comp. 9-21-60. TD 2742'. PB 1108'. D&A (SO). Devonian ls., top 2563'. WF.

3N, 4W

7, SW SE SE. H. P. Smith #1 Anton Schragg. Spd. 9-8-60. Comp. 9-21-60. TD 2290'. D&A. Silurian ls., top 2170'. WF.

CRAWFORD COUNTY

5N, 13W

24, 660' from E. line, 330' from N. line, SW SW. H. W. Brinkley #1 Mefford. Prod. (CDU) 9-28-60. Spd. 8-11-60. WN (Lawrence Pool).

6N, 11W

13, SW NW SE. Richland Oil Corp. #1 Seaney. Drlg. 600' 9-28-60. Spd. 9-26-60. WN (Richwood Pool).

25, NE NE NW. Delbert Runyon #1 Russell. Spd. 9-21-60. Comp. 9-28-60. TD 676'. D&A. Pennsylvanian ss., top 651'. WN (Richwood Pool).

6N, 12W

26, SE NE SE. Liburn Dev. Co. #2 Walker. Spd. 1-7-59. Temp. Abd. 9-28-60. TD 1120'. Pennsylvanian ss., top 1107'. Frac. Main Cons. Pool.

7N, 12W

29, 1518' from S. line, 990' from W. line, SE NW. J. M. Zanetis #1 Quick Hrs. - Hollingworth Cons. Spd. 7-11-60. Comp. 9-7-60. TD 980'. PB 961'. IP 10 BOP. Pennsylvanian ss., top 940'. Main Cons. Pool.

29, 2000' from S. line, 990' from W. line, SE NW. J. M. Zanetis #1 Quick Hrs. - Miller Cons. Spd. 7-9-60. Comp. 9-7-60. TD 970'. IP 24 BOP. Pennsylvanian ss., top 908'. Frac. Main Cons. Pool.

DOUGLAS COUNTY

15N, 7E

3, 330' from N. line, 330' from W. line, SW. C. B. Earnest #1 Fitzgerald-Mount Comm. Spd. 9-6-60. Comp. 9-21-60. TD 1697'. D&A. Ste. Genevieve ls., top 1674'. Bourbon Cons. Pool.

DOUGLAS COUNTY (Continued)

15N, 7E

3, 2214' from S. line, 330' from W. line, NW SW. M. H. Richardson #1 E.S. Helm. Spd. 8-13-60. Comp. 9-21-60. TD 1713'. D&A. Ste. Genevieve ls., top 1646'. Bourbon Cons. Pool.

3, 1554' from S. line, 330' from W. line, NW. M. H. Richardson #1 R. M. Mount. Spd. 8-11-60. Temp. abd. 9-21-60. TD 1704'. Ste. Genevieve ls., top 1653'. WN (Bourbon Cons. Pool).

4, 330' from N. line, 990' from W. line, SE. M. H. Richardson #4 E. F. Parsons. Spd. 8-8-60. Comp. 9-21-60. TD 1711'. D&A. Ste. Genevieve ls., top 1655'. Bourbon Cons. Pool.

25, NE NE NW. E. H. Kaufman #1 Speelman. 4" Csg. 1686' 9-28-60. Spd. 9-20-60. WN (Chesterville Pool).

15N, 9E

36, SE SE SW. John M. Beatty #1 Glen Seamon. Loc. 9-28-60. WF.

EDGAR COUNTY

12N, 13W

2, SW SW SW. M. L. Livengood #1 Jesse Thompson. Loc. 9-28-60. WF.

13N, 11W

18, 330' from N. line, 496' from E. line, S/2 Fr. S/2. R. K. Petro. Corp. #1 Wm. A. Steidl, et al. Spd. 9-22-60. Comp. 9-28-60. TD 1378'. D&A. Salem ls., top 1300'. WF.

14N, 13W

17, NE NW NW. John Fawcett #1 Patricia A. McCabe. Pump Tstg. 9-28-60. Spd. 5-17-60. WN (Warrenton-Borton Pool).

32, NE NW SE. Walter W. Heningman #1 Zimmerman. Loc. 9-28-60. WN (Dudley Pool).

EDWARDS COUNTY

1S, 11E

6, 330' from N. line, 330' from E. line, Frac. NE. F. L. Beard #1 Hattie Thread. Spd. 8-27-60. Comp. 9-28-60. TD 2393'. IP 10 BOP, 120 BW. Waltersburg ss., top 2387'. Bone Gap Cons. Pool.

2S, 10E

29, NE SW SE. Jack Inglis Oil Prop. #1 Noel Everetts. Spd. 8-25-60. Comp. 9-14-60. TD 3346'. D&A. Ste. Genevieve ls., top 3235'. Goldengate Cons. Pool.

32, NE NW NE. Noel Everett #1 Kelsey Crackel. Spd. 4-12-60. Comp. 9-14-60. TD 3342'. PB 3290'. IP 1 BOP. Rosiclare ss., top 3264'. Frac. Acid. EXTENSION TO GOLDENGATE CONSOL. POOL.

EFFINGHAM COUNTY

6N, 4E

12, 660' from N. line, 557' from W. line, SW NE. Herndon Drlg. Co. #1 C. Koss. Drlg. 3490' 9-28-60. Spd. 9-15-60. WF.

EFFINGHAM COUNTY

6N, 5E

10, SE SE SE. Dale Hopkins #1 Keller. NR 9-28-60. Spd. 10-6-58. WN (Mason North Pool).

20, SE SE SE. E. M. Self #1 Danks "A". Spd. 7-15-60. Comp. 9-7-60. TD 2310'. D&A. Bethel ss., top 2307'. Iola Cons. Pool.

26, 230' from S. line, 330' from W. line, SW NW. Geo. R. Yount #2 Trimble. Spd. 11-13-58. Iola Cons. Pool.

6N, 7E

17, SE NE SE. Jet Oil Co. #5 Melendorf. D&A (CDU) 9-28-60. Spd. 9-22-60. Sailor Springs Cons. Pool.

7N, 6E

8, NW SW NW. Dale Hopkins #1 Mersman. NR 9-28-60. Spd. 1-6-60. WN (Watson Pool).

FAYETTE COUNTY

4N, 1W

24, NE SE NE. Yingling Oil #1 Thomas Dwyer. Spd. 9-8-60. Comp. 9-21-60. TD 1537'. D&A. Aux Vases ss., top 1512'. WN (Patoka Pool).

5N, 3E

18, NW NW NW. W. L. Belden #1 Meyer Unit. TD 3487'. 9-28-60. Spd. 8-25-60. WF.

5N, 4E

10, SE SE SW. National Assoc. Pet. Co. #1 General American Life Ins. Co. Spd. 9-2-60. Comp. 9-14-60. TD 2464'. D&A. Ste. Genevieve ls., top 2400'. WN (Laclede Pool).

6N, 3E

30, 330' from S. line, 310' from W. line, NE SE. F. T. Whittinghill Jr. #1 F. L. Bennyhoff. Spd. 9-19-60. Comp. 9-28-60. TD 1603'. D&A. Cypress ss., top 1566'. St. James Pool.

6N, 1W

6, NW SE NE, Fractional Sec. C. B. Earnest #1 R. D. Campbell. Loc. 9-28-60. WF.

7N, 3E

15, NE SW NE. R. E. Morris #1 Lewis Myers. Comp. 9-14-60. TD 1897'. D&A. Ste. Genevieve ls., top 1833'. WN (Louden Pool).

7N, 1W

19, NE SE NE. N. A. Baldridge #1 Mattes. Spd. 9-14-60. Comp. 9-28-60. TD 1487'. D&A. Ste. Genevieve ls., top 1420'. WF.

8N, 3E

28, 619' from S. line, 330' from E. line, NW NW. Humble Oil & Refining Co. #1 Weaber-Horn Unit. Spd. 6-6-60. Comp. 9-14-60. TD 8616'. PB 4448'. IP 54 BOP. Trenton ls., top 3822'. Frac. Acid. Louden Pool.

FAYETTE COUNTY (Continued)

8N, 3E

35, NW NW SW. J. A. Lewis Eng., Inc. #2 R. Buzzard. Spd. 8-14-60. Comp. 9-28-60. TD 1569'. PB 1543'. IP 60 BOP, 60 BW. Cypress ss., top 1523'. Frac. Louden Pool.

FRANKLIN COUNTY

5S, 3E

30, 393' from N. line, 734' from W. line, SE NW. Harry O. Whittington #2 Kate C. Adams. Spd. 7-27-60. Comp. 9-14-60. TD 2889'. PB 2288'. IP 17 BOP. Hardinsburg ss., top 2283'. Frac. Whittington Pool.

7S, 2E

15, 480' from S. line, 330' from W. line, SE SW. Hubert E. Howard & J. V. Howell #1 C. W. & F. Coal Co. Spd. 9-7-60. Comp. 9-21-60. TD 2831'. D&A. Ste. Genevieve ls., top 2744'. WF.

7S, 3E

14, NW NE SW. Mohawk Drlg. Co.-E. E. Rehn #1-D Old Ben Coal Co. Drlg. 1894' 9-28-60. Spd. 9-17-60. WF.

7S, 4E

10, 330' from S. line, 280' from W. line, SE NE. Collins Bros. #1 Ira. Pop 9-28-60. Spd. 3-8-60. WN (Thompsonville North Pool).

FULTON COUNTY

6N, 3E

35, NW SW NW. Robert W. Lichtenberger #1 Girard. Drlg. 170' 9-28-60. Spd. 9-20-60. WF.

GALLATIN COUNTY

8S, 9E

26, NW NE SW. J. E. Carter #5 Millie Mills. Spd. 7-20-60. Comp. 9-7-60. TD 2837'. PB 2814'. IP 30 BOP. Aux Vases ss., top 2791'. Frac. Inman West Cons. Pool.

27, SE SE NW. James E. Carter #1 Nora K. Minor. Spd. 7-26-60. Comp. 9-14-60. TD 2866'. IP 68 BOP, 10 BW. Cypress ss., top 2486'. Frac. Inman West Cons. Pool.

9S, 8E

11, SW NE NW. Herndon Drlg. Co. #1 Hish. Loc. 9-28-60. WF.

26, NE NW SE. Geo. M. Robertson #1 Bransford Mining Corp. Fsg. 650' 9-28-60. Spd. 9-1-60. WF.

HAMILTON COUNTY

3S, 7E

31, SW SW SW. Slagter Prod. Corp. #1 B. K. Leach. Spd. 11-23-59. Comp. 9-7-60. TD 3447'. PB 3350'. IP 51 BOP, trace of W. Ohara ls., top 3330'. Acid. EXTENSION TO ADEN SOUTH POOL.

HAMILTON COUNTY (Continued)

5S, 6E

31, SE SE SE. Collins Bros. #1 Cox Comm. Spd. 3-3-60. Comp. 9-28-60. TD 3360'. D&A. Ste. Genevieve ls., top 3230'. Dale Consol. Pool.

6S, 5E

14, 329' from N. line, 330' from E. line, NE NW. R. C. Gangwer #1 Clark, et al. Spd. 6-29-60. Comp. 9-28-60. TD 3258'. PB 3230'. IP 30 BOP, trace of W. Aux Vases ss., top 3192'. Frac. Dale Cons. Pool.

30, NW SW SW. C. E. Brehm #1 Adams. D&A (CDU) 9-28-60. Spd. 9-18-60. Dale Cons. Pool.

6S, 6E

6, NW NW SW. Howard Moore #1 Annie Johnson. Spd. 7-23-60. Comp. 9-14-60. TD 3186'. PB 3157'. IP 30 BOP, trace of W. Aux Vases ss., top 3132'. Frac. Dale Cons. Pool.

15, NE SE SW. Inland Prod. Co. #1 Guy Williams. Spd. 8-19-60. Comp. 9-14-60. TD 3149'. D&A. Aux Vases ss., top 3124'. WN (Walpole Pool).

7S, 5E

5, SE NW NW. C. E. Brehm #1 Bennett. D&A (CDU) 9-28-60. Spd. 6-28-60. D&A. Dale Cons. Pool.

HANCOCK COUNTY

5N, 5W

27, SE SW SW. Chester Stewart #1 C. Miller. Drlg. 160' 9-28-60. Spd. 9-23-60. WF.

JACKSON COUNTY

9S, 3W

32, 450' from S. line, 2310' from E. line, SE. N. E. Harrell #1 N. E. Harrell Fee. TD 3004' 9-28-60. Spd. 7-13-60. WF.

JASPER COUNTY

5N, 8E

19, 330' from W. line, 990' from N. line, NE SE. Whaley Oil Corp. #1 B. Cornwell WOC 9-28-60. Spd. 8-30-60. WN (Sailor Springs Cons. Pool).

5N, 9E

8, 580' from E. line, 330' from N. line, SE NW. Harold Sanders #1 R. L. Worchester. D&A (CDU) 9-28-60. Spd. 9-15-60. WN (Wakefield North Pool).

5N, 14W

6, 1218' from N. line, 1450' from W. line, NW. John M. Zanetis #1 Reis-Kirts Cons. Spd. 8-18-60. Comp. 9-7-60. TD 2872'. D&A. Ste. Genevieve ls., top 2803'. Ste. Marie Pool.

6N, 10E

1, 330' from N. line, 420' from W. line, NE NE. M. M. Spickler #2 C. L. Ireland. Spd. 9-8-60. Comp. 9-21-60. TD 3115'. D&A. Salem ls., top 3080'. Willow Hill East Pool.

JASPER COUNTY (Continued)

7N, 8E

26, NE NW NW. B. A. Baker #1 A. C. Pickens. Spd. 9-6-60. Comp. 9-14-60. TD 3070'. D&A. Ste. Genevieve ls., top 2950'. WF.

7N, 10E

5, 660' from E. line, 660' from N. line, SW SE. Robinson Prod. Inc. #1 W. Earnest. Spd. 9-5-60. Comp. 9-14-60. TD 2806'. D&A. Ste. Genevieve ls., top 2662'. WN (Clay City Cons. Pool).

14, NE NE NE. F. M. Minor #1 W. L. Parr. Spd. 9-8-60. Comp. 9-21-60. TD 2551'. D&A. Ste. Genevieve ls., top 2485'. WN (Clay City Cons. Pool).

21, 330' from S. line, 990' from W. line, SW NW. E & G Drlg. Co. #2 Cowger. NR 9-28-60. Spd. 7-25-59. WN (Clay City Cons. Pool).

28, NW SE NW. E. & G. Drlg. Co. #3 Ochs. TD 2791'(CDU) 9-28-60. Spd. 10-12-59. WF.

31, NE NW SE. E. & G. Drlg. Co. #1 Leo Dhom. TD 2815' (CDU) 9-28-60. Spd. 11-1-59. WN (Newton North Pool).

JEFFERSON COUNTY

1S, 1E

10, C SE NW. F. L. Strickland #1 Baldridge. D&A (CDU) 9-28-60. Spd. 9-8-60. Cravat Pool.

1S, 2E

4, 668' from N. line, 653' from E. line, NE SW. Humble Oil & Refining Co. #3 Cora Copple. Spd. 7-16-60. Comp. 9-28-60. TD 2088'. PB 2034'. IP 58 BOP, 153 BW. Aux Vases ss., top 2019'. Frac. Salem Cons. Pool.

1S, 3E

25, 560' from N. line, 460' from W. line, NW SW. Burrell G. Minor #1 Ira Minor. Spd. 8-20-60. Comp. 9-14-60. TD 3563'. D&A. Salem ls., top 3206'. WN (Divide Pool).

2S, 4E

6, SW SW NE. E. McKendree #1 Chambliss Heirs. Spd. 9-10-60. Comp. 9-21-60. TD 2905'. D&A. Ste. Genevieve ls., top 2801'. Divide South Pool.

7, NW SE NW. Perrine & Perrine #1 Roy Greene. Spd. 5-16-60. Comp. 9-21-60. TD 2913'. PB 2898'. IP 14 BOP, 20 BW. McClosky ls., top 2894'. Frac. Acid. Divide South Pool.

JO DAVIESS COUNTY

26N, 2E

35, SE SE SW. A. A. Potter #1 Hugh Miller. Loc. 9-28-60. WF.

LAWRENCE COUNTY

2N, 12W

1, SE SE SW. Holsapple & Bryson #2 Helen Tuston "A" Lease. Spd. 8-4-60. Comp. 9-14-60. TD 336'. IP 16 BOP, 10 BW. Pennsylvanian ss., top 283'. Lawrence Pool.

LAWRENCE COUNTY (Continued)

3N, 11W

32, SE SE NW. I. F. McCandlish #2 B. J. Dining. Spd. 8-22-60. Comp. 9-14-60. TD 1851'. PB 1800'. IP 7 BOP, 4 BW. Cypress ss., top 1590'. Frac. Lawrence Pool.

3N, 12W

24, NE SW NE. Illinois Mid-Cont. #10 Gee Heirs. Spd. 8-14-60. Comp. 9-21-60. TD 1758'. PB 1652'. IP 75 BOP, trace of W. Cypress ss., top 1618'. Frac. Lawrence Pool.

27, NE SW NW. Bill D. Vaught #1 Opal Sydnor. Spd. 9-9-60. Comp. 9-21-60. TD 1983'. D&A. St. Louis ls., top 1970'. Lawrence Pool.

35, 314' from S. line, 330' from E. line, SE NE SW. Ohio Oil Co. #47 W. A. Gould. Spd. 6-25-60. Comp. 9-21-60. TD 1825'. IP 145 BOP, 15 BW. Pennsylvanian, Cypress, Paint Creek ss. Frac. Lawrence Pool.

36, NE SE NW. R. A. Harris #5 D. F. Withers. Spd. 8-17-60. Comp. 9-7-60. TD 1719'. PB 1697'. IP 203 BOP, trace of W. Cypress & Paint Creek ss. Frac. Lawrence Pool.

36, SE SE NW. R. A. Harris #6 D. F. Withers. Spd. 8-21-60. Comp. 9-21-60. TD 1704'. PB 1687'. IP 75 BOP, trace of W. Cypress & Paint Creek ss. Frac. Lawrence Pool.

4N, 13W

12, SW NW NE. Turner Oil Inc. #11 R. M. Hardacre ac/1. Spd. 8-31-60. Comp. 9-21-60. TD 1711'. PB 1668'. IP 63 BOP. Jackson & Rosiclare ss. Frac. Lawrence Pool.

12, SW NE NE. Turner Oil Inc. #14 R. M. Hardacre ac/2. Spd. 8-19-60. Comp. 9-7-60. TD 1358'. PB 1322'. IP 130 BOP, 40 BW. Jackson ss., top 1303'. Frac. Lawrence Pool.

5N, 13W

35, SE SE SW. Don H. Baldwin Inc. #1 Johnson. Spd. 8-6-60. Comp. 9-7-60. TD 1805'. PB 1682'. IP 60 BOP, trace of W. Bethel ss., top 1633'. Frac. Lawrence Pool.

MACON COUNTY

15N, 1E

26, NW NW NW. H. F. Robison #1 Hoppe. Spd. 9-2-60. Comp. 9-28-60. TD 2260'. D&A. Silurian ls., top 2197'. WF.

16N, 1E

11, SE NE SE. Dell Carroll #2 James W. Jackson. Spd. 9-9-60. Comp. 9-21-60. TD 2089'. D&A. Silurian ls., top 2048'. Harristown Pool.

22, SW SW SE. E. H. Kaufman #1 J. D. Mathews. Spd. 9-14-60. Comp. 9-21-60. TD 2016'. D&A. Silurian ls., top 1956'. WN (Blackland North Pool).

MACON COUNTY (Continued)

16N, 1E

28, NE SW NW. Pure Oil Co. #1 Mabel Whitley. Spd. 9-15-60. Comp. 9-28-60. TD 1995'. D&A. Silurian ls., top 1942'. Blackland North Pool.

28, NE NE NW. Pure Oil Co. #1 Whitley Consol. Spd. 8-9-60. Comp. 9-7-60. TD 2002'. PB 1975'. IP 138 BOP, 13 BW. Silurian ls., top 1948'. Frac. DISCOVERY OF BLACKLAND NORTH POOL.

MACOUPIN COUNTY

7N, 7W

14, 130' from N. line, 330' from E. line, SW NW NW. Joseph Kesl, Jr. #1 L. W. Brackman. Spd. 9-6-60. Comp. 9-28-60. TD 620'. D&A. Pennsylvanian ss., top 265'. Staunton Pool.

15, 575' from N. line, 530' from E. line, SE NW. Joseph Kesl #1 Kirkwood. Pump Tstg. 9-28-60. Spd. 7-1-60. WN (Staunton West Pool).

15, 395' from N. line, 615' from E. line, SE NW. Joseph Kesl Jr. #2 Kirkwood. Spd. 8-18-60. Comp. 9-28-60. TD 580'. D&A. Pennsylvanian ss., top 450'. Staunton Pool.

15, 330' from N. line, 610' from E. line, NW. Joseph Kesl, Jr. #1 Sawyer. Spd. 7-30-60. Comp. 9-28-60. TD 580'. D&A. Pennsylvanian ss., top 492'. Staunton Pool.

8N, 9W

17, 900' from N. line, 330' from W. line, NE NW. Harry M. Miller #1 Gwillim. Loc. 9-28-60. WF.

9N, 6W

6, NW NE NE. W. C. Stribling #1 Hallbauer. MIST 9-28-60. WF.

9N, 7W

13, 1830' from N. line, 330' from E. line, NW/4. Dale Lambert #1 Robert Firth. Spd. 9-6-60. Comp. 9-21-60. TD 530'. D&A. Pennsylvanian ss., top 527'. Carlinville South Pool.

MADISON COUNTY

5N, 5W

25, NW NE NE. Herbert R. Weder #2 Arlo Landolt. TD 656' 9-28-60. Spd. 8-2-60. WF.

6N, 6W

2, 363' from N. line, 405' from E. line, SW SE. M. M. & S. Oil Co. #1 Mike D. Genczo. Loc. 9-28-60. WF.

6N, 7W

20, 693' from S. line, 1052' from E. line, NE. Homeier & Weber #2 E. Myers. TD 1500', SD 9-28-60. Spd. 3-17-59. WF.

20, 533' from S. line, 265' from E. line, SW NE. Weber & White #3 Meyers. Loc. 9-28-60. WF.

MARION COUNTY

3N, 1E

10, NE SW NW. Wm. J. Pfeffer #1 F. Lippert. Spd. 9-8-60. Comp. 9-28-60. TD 1537'. D&A. Bethel ss., top 1530'. WN (Patoka South Pool).

4N, 1E

18, SE SE Fr. NW. Yingling Oil #1 Helen Caudle Trustee. Spd. 9-20-60. Comp. 9-28-60. TD 1531'. D&A. Renault ls., top 1529'. WN (Patoka Pool).

McDONOUGH COUNTY

4N, 3W

30, NW SE SW. Cleary Pet. Inc. #1 Wickert. Spd. 9-13-60. Comp. 9-21-60. TD 440'. D&A. Maquoketa sh., top 439'. WF.

6N, 3W

7, SE SE NE. Gene Stoker #1 Harmon Hairline. MIST 9-28-60. WF.

7N, 3W

31, E/2 SW NE. Gene Stoker #1 Fred Hanline. POP 9-28-60. Spd. 9-6-60. WF.

7N, 4W

15, NW NW SW. Robert H. Robben #1 McNelly. Spd. 7-29-60. Comp. 9-14-60. TD 645'. D&A. Devonian ls., top 586'. WF.

MENARD COUNTY

17N, 7W

22, SW SE NE. Lynn McElroy #1 Willis. Spd. 9-6-60. Comp. 9-21-60. TD 1659'. D&A. Trenton ls., top 1621'. WF.

MORGAN COUNTY

16N, 12W

19, 330' from N. line, 430' from W. line, NE NE. D-T Drlg. Co. #1 Olivia G. Driscoll. Spd. 8-25-60. Comp. 9-7-60. TD 645'. D&A. Silurian ls., top 612'. WF.

29, SE SE NE. Buck & Bock #1 Melvin Knack. Drlg. 970' 9-28-60. Spd. 9-2-60. WF.

PERRY COUNTY

4S, 1W

33, 330' from S. line, 1140' from E. line, NW/4. Herbert Van Hoorebeke #2 Willis Blyth. Spd. 6-21-60. Comp. 9-14-60. TD 1181'. D&A. Cypress ss., top 1156'. Tamaroa South Pool.

5S, 4W

4, NW NE NE. Development Assoc. Inc. #1 Jessie Robb. Spd. 9-1-60. Comp. 9-21-60. TD 1458'. D&A. Ste. Genevieve ls., top 1452'. WF.

PIATT COUNTY

16N, 4E

13, NW NW SE. Wausau Pet-Temple Drlg. #1 Cripe-Still Comm. Spd. 8-25-60. Comp. 9-7-60. TD 2495'. D&A. Devonian ls., top 2453'. WF.

POPE COUNTY

13S, 6E

31, 42' from N. line, 557' from E. line, SW NE SW. Vick & Waite Oil Co. #1 Hillis Clanahan. NR 9-28-60. Spd. 10-5-59. WF.

31, 222' from N. line, 330' from W. line, SW SE. Vick & Waite Oil Co. #1 Hal V. Trevillion. NR 9-28-60. WF.

14S, 6E

21, 230' from S. line, 202' from E. line, NW. Vick & Waite Oil Co. #1 Perry Chaney. NR 9-28-60. WF.

15S, 7E

32, NW NE NE. Fitch Bros. #1 J. H. Lewis. Loc. 9-28-60. WF.

PULASKI COUNTY

14S, 1W

4, NW NW NE. Earl W. Lingle #1 Earl Atherton. NR 9-28-60. WF.

RANDOLPH COUNTY

4S, 5W

15, SW SW NE. H. F. G. Inc. #1 Ken Auld. NR 9-28-60. Spd. 6-5-60. WN (Tilden Pool).

4S, 8W

19, 330' from N. line, 440' from W. line, NE NW. Carl Jensen #1 Goodwin. Drlg. 445' 9-28-60. Spd. 9-9-60. WF.

5S, 6W

7, SW SW NE. Charles Kimsey #1 Hayer. TD 1675' 9-28-60. WF.

7S, 5W

5, 990' from S. line, 470' from E. line, SW NE. Clarence A. Gutermuth #1 Reickenberger. Loc. 9-28-60. WF.

RICHLAND COUNTY

2N, 14W

21, NW SW SW. Richard C. Davoust #1 V. G. Anderson. Spd. 7-26-60. Comp. 9-14-60. TD 3830'. PB 3176'. IP 77 BOP, 35 BW. McClosky ls., top 3131'. Acid. Parkersburg Consol. Pool.

3N, 10E

20, NE NE SE. Ring & Kinsell #1 T. L. Campbell. Prod. (CDU) 9-28-60. Spd. 7-15-60. Olney South Pool.

20, NW SE SE. Ring & Kinsell #1 H. E. Gallagher. D&A (CDU) 9-28-60. Spd. 9-13-60. WN (Olney South Pool).

3N, 11E

18, NW SW NE. John M. Zanetis #1 Edna Scherer. Spd. 7-30-60. Comp. 9-21-60. TD 3250'. PB 3244'. IP 25 BOP, 6 BW. Ohara ls., Rosiclare ss. Acid. Ritter North Pool. OHARA NEW PAY IN POOL.

RICHLAND COUNTY (Continued)

4N, 9E

15, NW NW NW. D. T. Drlg. Co. #1 Cazel. Spd. 8-30-60. Comp. 9-14-60. TD 3138'. D&A. Ste. Genevieve ls., top 3017'. WN (Clay City Cons. Pool).

28, NE SW SE. Sprague Oil Corp. #1-B Ethel McDowell. Spd. 7-7-60. Comp. 9-28-60. TD 2700'. IP 50 BOP, 400 BW. Cypress ss., top 2620'. Clay City Cons. Pool.

4N, 10E

21, 990' from N. line, 400' from W. line, SE SW. V. B. Murvin #1 Fahs Hrs. Spd. 8-30-60. Comp. 9-14-60. TD 3100'. D&A. St. Louis ls., top 3059'. WN (Olney Cons. Pool).

28, SW SW NW. D. T. Drlg. Co. #1 Conour. Spd. 8-13-60. Comp. 9-28-60. TD 3088'. PB 2984'. IP 100 BOP. Rosiclare ss., top 2976'. Acid. EXTENSION TO OLNEY CONSOL. POOL.

28, SW SW SW. Black & Black #1 City of Olney Comm. "A" Lse. Spd. 8-20-60. Comp. 9-7-60. TD 3026'. IP 225 BOP&F. Rosiclare ss., top 2982'. Olney Consol. Pool.

28, NW NE SW. Black & Black #1 Shryock. Spd. 8-24-60. Comp. 9-7-60. TD 3070'. D&A. Ste. Genevieve ls., top 2963'. WN (Olney Consol. Pool).

29, NE SE NE. D. T. Drlg. Co. #1 N. Brooks. POP 9-28-60. Spd. 9-8-60. WN (Olney Cons. Pool).

33, 330' from N. line, 950' from E. line, NW NW. Black & Black #1 City of Olney Comm. Spd. 9-4-60. Comp. 9-28-60. TD 3022'. PB 3007'. IP 75 BOP. Rosiclare ss., top 2985'. Acid. Olney Cons. Pool.

ST. CLAIR COUNTY

1N, 7W

19, SE NE NW. Graham Powell #1 Charles Biebel. Loc. 9-28-60. WF.

2S, 6W

27, NW NE NW. Shulman Bros. #1 Schiefferdecker. D&A (CDU) 9-28-60. Spd. 9-3-60. WF.

2S, 7W

31, 330' from N. line, 815' from E. line, SE NW. Harry Miller #1 Bleisch. Spd. 7-28-60. Comp. 9-21-60. TD 430'. D&A. Barlow ls., top 350'. WF.

3S, 6W

25, NW SE SE. Illinois Power Co. #1 Shareholders of Egyptian Coal & Mining Co. WOC 5" 9-28-60. Spd. 8-12-60. WF.

25, SE NE SE. Illinois Power Co. #4 Shareholders of Egyptian Coal & Mining Co. WOC 5" 9-28-60. Spd. 8-18-60. TD 808'. WF.

25, SE SE SE. Illinois Power Co. #5 Shareholders of Egyptian Coal & Mining Co. WOC 5" 9-28-60. Spd. 8-14-60. TD 800'. WN (Marissa West Pool).

ST. CLAIR COUNTY (Continued)

3S, 6W

25, SE SW SE. Illinois Power Co. #8 Shareholders of Egyptian Coal & Mining Co. Loc. 9-28-60. WF.

36, 330' from N. line, 354' from E. line, NW NE. Illinois Power Co. #6 Shareholders of Egyptian Coal Mining Co. Loc. 9-28-60. WF.

36, SE NE NE. Illinois Power Co. #7 Shareholders of Egyptian Coal Mining Co. Loc. 9-28-60. WF.

3S, 7W

34, SE NW NW. Louden Pipeline Co. #1 Otto Dinges. Loc. 9-28-60. WN (Marissa West Pool).

SALINE COUNTY

7S, 7E

20, NW NW NW. Toto Gas Co. #1 T. R. Porter. Spd. 7-27-60. Comp. 9-21-60. TD 5480'. D&A. Dutch Creek ss., top 5446'. WN (Broughton South Pool).

8S, 6E

28, SE SE NE. Wendell Imming #1 Whitlock. Spd. 9-16-60. Comp. 9-28-60. TD 2200'. D&A. Tar Springs ss., top 2142'. Raleigh South Pool.

8S, 7E

23, SW NE NW. G. L. Reasor #5 Porter "A". Spd. 7-11-60. Comp. 9-21-60. TD 3061'. PB 2908'. IP 24 BOP, 30 BW. Aux Vases ss., top 2887'. Frac. Eldorado East Pool.

SANGAMON COUNTY

14N, 4W

3, SE SE SW. Fred Prill #1 Reed. D&A (CDU) 9-28-60. Spd. 9-19-60. WF.

6, NW SE NE. George McClelland #1 J. Roy Brunk. Spd. 9-2-60. Comp. 9-21-60. TD 1673'. D&A. Silurian ls., top 1633'. WN (Springfield East Pool).

10, 660' from S. line, 330' from W. line, NE. Fred Prill #3 Mottar. POP 9-28-60. Spd. 8-22-60. WF.

15N, 5W

12, 696' from N. line, 330' from E. line, NW. Holvey Drlg. Co. #1 Fun Valley Farm. Loc. 9-28-60. WF.

SCHUYLER COUNTY

1N, 1W

5, NE NE SE. Cliff Perardi #3 Burnsides. Rng. Csg. 6" 9-28-60. Spd. 9-21-60. WF.

9, NW NW NE. Cliff Perardi #1 Ackers. Spd. 8-31-60. Comp. 9-28-60. TD 936'. D&A. Trenton ls., top 785'. WF.

10, NW NE NE. Cliff Perardi #2 Burnside. Spd. 8-9-60. Comp. 9-7-60. TD 1001'. D&A. Trenton ls., top 897'. WF.

SCHUYLER COUNTY (Continued)

1N, 2W

4, NE NW SE. J. J. Tracy #1 Downs. Spd. 8-22-60. Comp. 9-14-60. TD 677'. D&A. Maquoketa sh., top 673'. WF.

4, SE NE SW. John J. Tracy #2 Downs. Spd. 9-6-60. Comp. 9-21-60. TD 673'. D&A. Maquoketa sh., top 670'. WF.

2N, 1W

14, 330' from N. line, 610' from W. line, SW SE. E. V. Richardson #1 Ralph P. Baxter. Loc. 9-28-60. WF.

2N, 2W

8, NE SE SW. Robert Reeter #1 Runkle. Spd. 8-12-60. Comp. 9-7-60. TD 635'. D&A (SO). Devonian, Silurian ls., top 600'. WN (Rushville Northwest Pool).

17, 130' from N. line, 330' from W. line, NW. Robert Reeter & Rezek #2 Runkle. Spd. 9-2-60. Comp. 9-21-60. TD 619'. D&A. Maquoketa sh., top 609'. WN (Rushville Northwest Pool).

17, C N/2 SW SW. Robert W. Lichtenberger #1 Utter Comm. POP 9-28-60. Spd. 8-10-60. TD 512'. WN (Rushville Northwest Pool).

17, SW NW SW. Robert W. Lichtenberger #3 Utter. Spd. 8-31-60. Comp. 9-14-60. TD 520'. D&A. Maquoketa sh., top 518'. WN (Rushville Northwest Pool).

3N, 1W

24, E/2 NE NE. George Sullivan #1 G. Sullivan. Spd. 9-9-60. Comp. 9-28-60. TD 750'. D&A. Maquoketa sh., top 697'. WF.

3N, 2W

32, SW SE NE. Robert Reeter & Rezek #1 Hodges. Spd. 9-8-60. Comp. 9-21-60. TD 680'. D&A. Maquoketa sh., top 670'. WF.

3N, 4W

1, SW SE SE. Cleary Pet. Inc. #1 Myers. Spd. 9-13-60. Comp. 9-21-60. TD 450'. D&A. Maquoketa sh., top 445'. WF.

1S, 2W

1, SW SW SW. Paul H. Martin #1 Weller. Spd. 7-14-60. Comp. 9-14-60. TD 683'. D&A. Maquoketa sh., top 676'. WF.

SCOTT COUNTY

13N, 12W

3, 380' from N. line, 330' from W. line, SW SW. C. F. Bertinetti #1 Baird. Loc. 9-28-60. WF.

8, 220' from N. line, 90' from W. line, NE NW. Ralph O. Beck #1 Robert Brown. Spd. 6-20-60. Comp. 9-14-60. TD 447'. D&A. Silurian ls., top 417'. WF.

11, 330' from S. line, 350' from W. line, NW SW. Wildcat Oil & Gas #1 Hester. Pits 9-28-60. WF.

SCOTT COUNTY (Continued)

13N, 12W

16, 330' from S. line, 360' from E. line, NE NE. Wildcat Oil & Gas #1 Savage. Loc. 9-28-60. WF.

SHELBY COUNTY

11N, 4E

14, SW SW NW. W. T. Frederking #1 R. Manning "A". Spd. 7-5-60. Comp. 9-14-60. TD 1940'. PB 1902'. IP 23 BOP, 55 BW. Aux Vases ss., top 1876'. Frac. Shelbyville Cons. Pool.

UNION COUNTY

11S, 1E

20, SW SE SW. Athene Dev. Co. #1 Wm. Burpo. Loc. 9-28-60. Comp. 7-6-60. WF.

13S, 1W

20, 610' from N. line, 330' from E. line, NW SW. Walter Adams #1 Wright. Loc. 9-28-60. WF.

WABASH COUNTY

1N, 12W

14, NE SE SW. James H. Brinkley & Coy Williams #1 Newell Wright. Spd. 6-7-60. Comp. 9-7-60. TD 1644'. PB 1620'. IP 6 BOP, 40 BW. Tar Springs ss., top 1617'. Allendale Pool.

25, 1647' from N. line, 330' from W. line, NW. Illinois Oil Co. #3 Chapman. Spd. 8-29-60. Comp. 9-14-60. TD 1460'. D&A. Pennsylvanian ss., top 1432'. Allendale Pool.

1N, 13W

36, NE NE NE. L. & M. Oil Co. #1 Frank Dardeen. D&A (CDU) 9-28-60. Spd. 9-23-60. Allendale Pool.

1S, 13W

4, 230' from S. line, 330' from E. line, NW SW. E. H. Morris #1-A Henry J. Bosecker. Spd. 8-13-60. Comp. 9-14-60. TD 2551'. PB 2549'. IP 40 BOP. Bethel ss., top 2510'. New Harmony Cons. Pool.

2S, 13W

16, 360' from N. line, 330' from W. line, NE NW. Maurice W. Bowers #1-A Lovellette. Spd. 7-3-60. Comp. 9-14-60. TD 1834'. PB 1832'. IP 30 BOP, trace of W. Pennsylvanian ss., top 1824'. New Harmony Cons. Pool.

3S, 13W

10, SE NW NE. R. C. Davoust #1 E. Thompson. Spd. 7-8-60. Comp. 9-14-60. TD 1210'. D&A. Pennsylvanian ss., top 1180'. Keensburg South Pool.

WARREN COUNTY

9N, 3W

7, SE SW SE. Glenn Salmons #1 Brent. Spd. 8-22-60. Comp. 9-14-60. TD 580'. D&A. Devonian ls., top 491'. WF.

WASHINGTON COUNTY

1N, 2W

31, NW NE SW. Henry P. Smith #1 Schutte. Spd. 8-22-60. Comp. 9-7-60. TD 2830'. D&A. Silurian ls., top 2726'. WN (Bartelso East Pool).

3S, 2W

26, NW NE SE. Geo. Zicos #1 L. Konkel. Loc. 9-28-60. WN (Posen South Pool).

28, SW SE SE. R. W. Hays #1 Gerski. D&A (CDU) 9-28-60. Spd. 9-19-60. WN (Posen South Pool).

3S, 4W

27, NW NE SE. Jet Oil Co. #1 Auld. Drlg. 990' 9-28-60. Spd. 9-19-60. WF.

WAYNE COUNTY

1N, 5E

23, 330' from S. line, 360' from W. line, SW SE. Jet Oil Co. #1 J. F. Garrison. Spd. 7-14-60. Comp. 9-21-60. TD 3046'. D&A. Ste. Genevieve ls., top 2972'. Johnsonville West Pool.

26, NW SW SW. Jet Oil Co. #1 Smith. WOC 4" 9-28-60. Spd. 9-16-60. WN (Johnsonville West Pool).

26, SW NW SW. Paul W. McElyea #1 Vest Heirs. Spd. 9-9-60. Comp. 9-28-60. TD 2950'. PB 2924'. IP 135 BOP, 25 BW. Aux Vases ss., top 2885'. Frac. EXTENSION TO JOHNSONVILLE WEST POOL.

27, NE SE SE. Jet Oil Co. #1 Henson. D&A (CDU) 9-28-60. Spd. 9-22-60. WN (Johnsonville West Pool).

31, NE NW SE. Loudon Pipeline Co. #3 Nelson Keen. Spd. 8-11-60. Comp. 9-14-60. TD 2848'. PB 2831'. IP 50 BOP, 75 BW. Aux Vases ss., top 2791'. Frac. Coil North Pool.

2N, 8E

20, SW SW NW. Milford T. Schick #2 Rex Gill. Spd. 8-12-60. Comp. 9-7-60. TD 3058'. PB 3045'. IP 32 BOP, 3 BW. McClosky ls., top 3012'. Frac. Clay City Cons. Pool.

1S, 5E

14, NE SW NE. Cobra Oil & Gas #1 J. Bozarth. Drlg. 2523' 9-28-60. Spd. 9-23-60. WN (Keenville Pool).

26, SE NE SW. Joe A. Dull #1 Commerce Trust Co. Spd. 8-28-60. Comp. 9-7-60. TD 3145'. D&A (SO). Ste. Genevieve ls., top 3017'. Keenville Pool.

1S, 9E

9, NE SW NW. C. R. Winn #1 Mae Orr. Drlg. 930' 9-28-60. Spd. 9-26-60. WN (Locust Grove South Pool).

2S, 6E

14, C NW NW. Peake Pet. Co. #1 Olin Baker. MIST, CO 9-28-60. Spd. 9-10-60. WN (Covington South Pool).

WAYNE COUNTY (Continued)

2S, 6E

14, C SE NW. Peake Pet. Co. #1 Feathers et al. Spd. 6-8-60. Comp. 9-7-60. TD 5300'. PB 4249'. IP 175 BOP. Harrodsburg ss., top 4148'. Acid. EXTENSION TO COVINGTON SOUTH POOL; NEW PAY IN POOL.

14, C NW NE. Dee Drlg. Co. #1 Friend. Spd. 8-19-60. Comp. 9-14-60. TD 4310'. D&A. Warsaw ls., top 4142'. Covington South Pool.

14, C NE NW. Peake Pet. Co. #1 Henson. Tstg. 9-28-60. Spd. 8-3-60. WN (Covington South Pool).

14, C SW NW. Peake Pet. Co. #2 Henson. Drlg. 3945' 9-28-60. Spd. 9-11-60. WN (Covington South Pool).

23, NE NW SW. Walter Duncan #1 Gertrude. Loc. 9-28-60. WN (Mayberry North Pool).

2S, 7E

21, C NE SE. Allen Beard #1 Walter G. Atteberry. Spd. 4-4-60. Comp. 9-21-60. TD 5368'. PB 3910'. IP 8 BOP, 8 BW. Salem ls., top 3772'. Acid. EXTENSION TO ADEN CONSOL. POOL.

2S, 9E

31, NE NE NE. J. G. Jenkins #4 Kelly Kieser. Spd. 8-5-60. Comp. 9-14-60. TD 2952'. IP 45 BOP. Cypress ss., top 2942'. Goldengate Cons. Pool.

WHITE COUNTY

4S, 10E

15, SW NE NW. National Assoc. Pet. Co. #1 Vada E. Moore. Spd. 8-26-60. Comp. 9-14-60. TD 3226'. D&A (SO). Ste. Genevieve ls., top 3098'. Crossville Pool.

5S, 8E

14, SE NW SE. Coy Oil Inc. #2 Frymire. Spd. 7-30-60. Comp. 9-21-60. TD 3156'. IP 550 BOF. Aux Vases ss., top 3129'. Frac. Trumbull Cons. Pool.

14, SW NE SE. Coy Oil Inc. #3 Frymire. Spd. 8-8-60. Comp. 9-21-60. TD 3148'. IP 165 BOF. Aux Vases ss., top 3124'. Frac. Trumbull Cons. Pool.

22, SE SW NE. George Hoffman #1 Williams Heirs. Spd. 8-22-60. Comp. 9-7-60. TD 3447'. D&A. Ste. Genevieve ls., top 3350'. WN (Trumbull Cons. Pool).

23, SW SW SE. Q. B. Mitchell #1 L. E. Hallam. D&A (CDU) 9-28-60. Spd. 8-31-60. WN (Trumbull Cons. Pool).

5S, 9E

12, NE NE SW. National Assoc. Pet. Co. #1 Becker-Nash Comm. MIST 9-28-60. Spd. 8-12-60. WN (Sumpter South Pool).

28, SE NW SW. H. N. Sanders #1 Arnold Poshard. Spd. 9-3-60. Comp. 9-14-60. TD 2167'. D&A. Degonia ss., top 2154'. Roland Cons. Pool.

WHITE COUNTY (Continued)

5S, 9E

29, E/2 SE SE. Athene Dev. Co. #1 Brisch Comm. Spd. 8-6-60. Comp. 9-14-60. TD 3228'. PB 3200'. IP 22 BOP. Rosiclare ss., top 3172'. Acid. Roland Cons. Pool.

6S, 8E

8, NW SE NW. Lohman-Johnson Drlg. Co. #1 Morehead Bros. Comm. Spd. 8-24-60. Comp. 9-28-60. TD 3323'. D&A (SO). Ste. Genevieve ls., top 3206'. WN (Enfield Pool).

6S, 9E

12, SE NE NW. Sinclair Oil Co. #1 Pink Young. Spd. 8-5-60. Comp. 9-28-60. TD 3159'. PB 3125'. IP 28 BOP, 190 BW. Bethel & Aux Vases ss. Frac. Storms Cons. Pool.

24, SW NE NW. Richard C. Davoust #2 Della Garrison. Spd. 8-31-60. Comp. 9-14-60. TD 3065'. D&A. Ste. Genevieve ls., top 2934'. Storms Cons. Pool.

6S, 10E

20, SE SW NE. National Assoc. Pet. Co. #1 Irma Brown. Drlg. 2000' 9-28-60. Spd. 9-2-60. WN (Concord Cons. Pool).

7S, 10E

13, SE NE SE. J. S. Carter #1 J. W. Herr. Spd. 8-12-60. Comp. 9-7-60. TD 2918'. D&A. Ste. Genevieve ls., top 2804'. New Haven Cons. Pool.

7S, 11E

18, 360' from S. line, 315' from W. line, NE SW. J. S. Carter #3 Otis B. Allyn. Spd. 8-26-60. Comp. 9-21-60. TD 2208'. IP 52 BOP. Tar Springs ss., top 2196'. New Haven Cons. Pool.

19, 330' from S. line, 380' from W. line, NE SW. Sinclair Oil & Gas #6 G. N. Boetticher. Spd. 7-20-60. Comp. 9-7-60. TD 2761'. PB 2668'. IP 45 BOP. Cypress ss., top 2438'. Frac. New Haven Cons. Pool.

WHITESIDE COUNTY

21N, 3E

25, 990' from S. line, 330' from W. line, NE. A. A. Potter #1 Holcomb. SD 1027' 9-28-60. Spd. 8-11-59. WF.

WILLIAMSON COUNTY

8S, 3E

14, SW SE SW. Lobree Corp. #1 Madison "G". Comp. 9-21-60. TD 2841'. D&A. Ste. Genevieve ls., top 2681'. WN (Johnson City East Pool).

16, 200' from N. line, 450' from W. line, SE NW. Nat'l. Assoc. Pet. #1 Ester Jent. Spd. 8-23-60. Comp. 9-7-60. TD 2771'. D&A. Ste. Genevieve ls., top 2673'. WN (Johnson City East Pool).

OLD WELLS REWORKED

BROWN COUNTY

2S, 4W

26, 440' from S. line, 330' from E. line, SW SW. Bock & Buck #1 Clara Orr. SD 1416' 9-28-60. WF. Formerly D&A.

DOUGLAS COUNTY

15N, 7E

4, 1650' from S. line, 330' from E. line, NE SE. M. H. Richardson (M. Mazzarino) #1 Parsons. Comp. 9-21-60. TD 1705'. D&A. Ste. Genevieve ls., top 1663'. Bourbon Cons. Pool. Formerly D&A.

GALLATIN COUNTY

8S, 9E

26, SW NE SW, fractional. James E. Carter (Howard & Howell) #6 Millie Mills (#3 Mills). Comp. 9-28-60. TD 2814'. PB 2810'. IP 20 BOP, 5 BW. Cypress & Aux Vases ss. Frac. Inman West Cons. Pool. Formerly D&A.

9S, 8E

10, NW NW NE. J. E. Carter (was S. L. Dedman) #1 Hamilton. D&A (CDU) 9-28-60. WF. Formerly D&A.

JASPER COUNTY

5N, 14W

6, NW NW SW. C. H. Valpert et al. (was M. L. Van Fossan) #1 Ochs. TD 2890'. IP 3 BOP, 15 BW. Rosiclare ss., top 2856'. Acid. Ste. Marie Pool. Formerly D&A.

6N, 9E

23, SW NE SW. M. L. Van Fossan (was H. C. Sanders) Ura Spelbring. Comp. 9-28-60. TD 3078'. D&A. Ste. Genevieve ls., top 3015'. Acid. WN (Bogota Pool). Formerly D&A.

7N, 9E

30, SE SE SE. George Parrish (was R. W. Harper) #1 Warfel. Comp. 9-28-60. TD 3451' (Old TD 3109'). D&A. Salem ls., top 3397'. WF. Formerly D&A.

JEFFERSON COUNTY

1S, 1E

8, NW SW NE. C. House & J. Gholson (was Nat'l. Assoc.) #1-B Hartley. Comp. 9-21-60. TD 2382'. PB 2080'. IP 1½ BOP, 40 BW. Bethel ss., top 2070'. EXTENSION TO CRAVAT WEST POOL. Formerly D&A.

1S, 3E

25, NE SW NE. E. Homer Jahn #1 Bessie Minor. Comp. 9-14-60. TD 3190' (Old TD 2945'). IP 100 BOP, 25 BW. St. Louis ls., top 2879'. Acid. Divide Pool. Formerly a producer.

1S, 4E

16, NE SW NE. John F. Dunnill (was Jet Oil Co.) #1 Lawrence Eller. Comp. 9-28-60. TD 2930'. PB 2867'. IP 70 BOP, 70 BW. McClosky ls., top 2823'. EXTENSION TO DIVIDE EAST POOL. Formerly D&A.

JEFFERSON COUNTY (Continued)

4S, 4E

1, SW SE SW. Sun Oil Co. #1 Robert W. Aydt. Crg. 5245' 9-28-60. Dahlgren West Pool. Formerly D&A.

MADISON COUNTY

6N, 7W

20, 1147' from S. line, 1089' from E. line, SE. Eric P. Weber #1 Krukeberg. Loc. 9-28-60. WF. Formerly D&A.

WABASH COUNTY

1N, 12W

14, NE SW SW. Coy Williams & James H. Brinkley (was McGreger) #2 Newell Wright (was #1). Comp. 9-7-60. TD 2266' (Old TD 2270'). D&A. Ste. Genevieve ls., top 2234'. Allendale Pool. Formerly D&A.

WAYNE COUNTY

2N, 8E

27, SW SW NE. Pure Oil Co. #1 Anna Gill. Comp. 9-21-60. TD 3887' (Old TD 3082'). D&A. Salem ls., top 3538'. Clay City Cons. Pool. Formerly McClosky Producer.

2S, 6E

15, 345' from N. line, 345' from E. line, SE SE. Walter Duncan (was Texaco) #1 Klondike (was #1 E. E. Bumpus). Loc. 9-28-60. WN (Covington South Pool). Formerly D&A.

2S, 7E

4, NE NE SW. Central Drlg. Co. #1 M. Cornick. Comp. 9-21-60. TD 3998'(Old TD 3273'). D&A. Warsaw ls., top 3902'. Clay City Cons. Pool. Formerly D&A.

WHITE COUNTY

5S, 9E

24, NW SW SE. Joe Simpkins (was Jackson & Wrather) #2 H. B. Vaught. Comp. 9-14-60. TD 3089'. PB 3081'. IP 35 BOP, 15 BW. Aux Vases ss., top 3063'. Frac. Carmi Pool. Formerly D&A.

ERRATA

BROWN COUNTY

On page 54 of the July Drilling Report, under Dry Holes Plugged, the location of the James Yakle #5 Carpenter was reported as 210'NL, 430'EL, SE NE SE. The correct location is 210'NL, 430'WL, NE SE.

CUMBERLAND COUNTY

The total depth of the E & G Drlg. Co. #1 Earl Snearley, 25-9N-9E, on page 30 of the July Drilling Report, should be 2637 ft. instead of 2725 ft.

LAWRENCE COUNTY

The total depth of the John M. Zanetis #1 Pargin, 8-3N-11W, on page 37 of the July Drilling Report, should be 1607 ft. instead of 607 ft.

PRODUCING WELLS PLUGGED - AUGUST 20 to SEPTEMBER 20, 1960*

Data furnished by Department of Mines and Minerals, Springfield, Illinois

Company	Farm and Well Number	Location	Total Depth in Feet	Date Plugged	Pool Name
		CHRISTIAN COUNTY			
National Assoc. Petro. Co.,	John H. Lawrence #15	SW NE SE, 9-13N-1E	1067	9-9-60	Assumption Cons.
" " " " ,	" " " #1-A	380'SL, 330'EL, NE SE, 9-13N-1E	1074	9-9-60	" "
" " " " ,	" " " #3-A	280'SL, 330'EL NW SE, 9-13N-1E	1073	9-10-60	" "
" " " " ,	" " " #17	NE SW SE, 9-13N-1E	1073	9-10-60	" "
		CLARK COUNTY			
G. E. Bennett,	T. K. Spittler #1	NE NW NE, 23-10N-14W	1452	9-2-60	Johnson No.
Al Peters,	Neidigh #2	330'NL, 330'WL NE NW, 6-9N-13W	514	7-15-60	Martinsville
		CLAY COUNTY			
Willard McKinney,	McKnelly #1	N/2 NW NE, 10-5N-6E	2823	9-15-60	Hord
East Central Dev. Co.,	Reichman #2	N/2 NE SE, 2-3N-7E	2986	9-13-60	Sailor Springs Cons.
		CRAWFORD COUNTY			
Harry J. Adams,	E. Daron #3	SE SE NW, 16-5N-12W	929	9-12-60	Main Cons.
" " " ,	S. Goff #1	NW SW NE, 16-5N-12W	955	9-14-60	" "
" " " ,	V. Parker Heirs #1	NE SW NW, 25-6N-12W	1653	9-15-60	" "
J. L. Black,	L. L. Clark #1	SW NW NW, 32-6N-12W	1569	8-23-60	" "
Crest Oil Co.,	Otto Vaughn #3	NE SW NE, 5-7N-13W	1457	8-24-60	" "
Long and Rice Drlg. Co.,	Otto Vaughn #1	SE SW NE, 5-7N-13W	1515	8-26-60	" "
		EFFINGHAM COUNTY			
Dale Hopkins,	Keller #2	SW SE SE, 10-6N-5E	2512	8-20-60	Mason North
		HAMILTON COUNTY			
Keystone Oil Co.,	Allardin, B-1	NE SW SE, 9-6S-6E	3239	7-13-60	Dale Cons.
Ralph Choisser,	Hugh Deen, #1	NW SW NW, 6-7S-6E	3216	8-28-60	" "
Loudon Pipeling Co.,	Upton-Moore Comm., #1	SW NW NE, 9-5S-7E	3469	9-1-60	Thackeray

*Includes some wells plugged earlier but not previously reported.

PRODUCING WELLS PLUGGED - AUGUST 20 to SEPTEMBER 20, 1960 (Continued)

Company	Farm and Well Number	Location	Total Depth in Feet	Date Plugged	Pool Name
		JEFFERSON COUNTY			
E&G Drlg. Co.,	Keneipp #2	SE SW SE, 5-1S-3E	2631	9-2-60	Kell
" " " ,	" #1	380'NL, 375'EL, SW SE, 5-1S-3E	2614	8-31-60	"
Diamond Oil Development,	J. E. Eckert #1	SW NE NE, 9-3S-4E	3059	7-30-60	Markham City West
Ted Glass,	Gus Whitson #1	SW SW NW, 21-1S-3E	2674	8-25-60	Reservoir
		LAWRENCE COUNTY			
The Ohio Oil Co.,	W. A. Gould #47	314'SL, 330'EL, NE SW, 35-3N-12W	1825'	8-10-60	Lawrence
		MONTGOMERY COUNTY			
James Jordon,	Waggoner #1	330'SL, 245'WL, SE SW, 29-11N-5W	568	9-1-60	Waggoner
		RICHLAND COUNTY			
Petromin Corp.,	Burgener #1	NW SW NW, 15-4N-10E	2967	9-20-60	Olney Cons.

DRY HOLES PLUGGED - AUGUST 20 to SEPTEMBER 20, 1960*

Data furnished by Department of Mines and Minerals, Springfield, Illinois

Company	Farm and Well Number	Location	Total Depth in Feet	Date Plugged	Wildcat or Pool Name
		ADAMS COUNTY			
Ray F. Starr,	Dr. C. A. Hendricks #2	SE NE NW, 2-2S-5W	770	8-5-60	Kellerville
" " " ,	James Donley #8	NW NE SE, 2-2S-5W	683	8-31-60	"
Vickery Drlg. Co. Inc.,	Cutforth #1	SE SE NW, 28-2S-5W	525	8-11-60	Wildcat
Elmer E. Paben,	Paben #1	SW SE SW, 17-2N-5W	875	8-31-60	"
Lynn McElroy,	Seggelke #1	NW SE SW, 7-1S-5W	657	8-18-60	"
Ray F. Starr,	Lierly #3	330'SL, 640'EL, SE NE, 34-1S-5W	782	8-31-60	"
		BOND COUNTY			
Weal Drlg. Co.,	D. Follett #1	990'NL, 2310'EL, NW, 31-4N-2W	2507	9-11-60	Beaver Creek
East Central Developing Co.,	Sam Parker #1	NW SE SW, 10-4N-4W	2255	8-15-60	Wildcat
		BROWN COUNTY			
Henry L. Bush,	Henry L. Bush #3	SW NW NE, 16-2S-4W	665	8-13-60	Siloam
T. R. Kerwin,	Hoover #1	SE NW SE, 30-1N-4W	764	9-16-60	Wildcat
William O. Hill,	Bunfill #2	SW SE NW, 15-1S-2W	550	8-24-60	"
" " " ,	" #1	NW SE NW, 15-1S-2W	605	8-6-60	"
Henry Lee Litterly,	Barry #1	SW SE SE, 31-2S-2W	483	8-24-60	"
Bert D. Gunter,	John Harper #1	370'NL, 330'EL, Sec. 21-2S-4W	660	8-17-60	"
		CASS COUNTY			
Perry Fulk & or Annie Fulk,	S. DeGrott #1	SW NE SE, 30-18N-8W	1450	8-25-60	"
		CHAMPAIGN COUNTY			
H. G. Myers,	Mitchell #1	NW SW NW, 33-22N-8E	552	8-2-60	"
		CHRISTIAN COUNTY			
Jack Robinson,	C. W. Truax #2	NW NE NE, 19-14N-3W	1780	8-21-60	Edinburg W.
Wolf & Ranalletta,	O. H. Parrish #4	330'NL, 495'EL, NW NW NW, 28-15N-1W	1938	9-19-60	Mt. Auburn Cons.
A. J. Hammer,	Vida Seaman #1	NW NW SW, 25-12N-4W	2000	8-4-60	Wildcat
		CLARK COUNTY			
Dale L. Bean,	David Briley Trustee #1	SE NW NW, 25-10N-14W	1376	8-9-60	Casey

* Includes some wells plugged earlier but not previously reported.

DRY HOLES PLUGGED - AUGUST 20 to SEPTEMBER 20, 1960 (Continued)

Company	Farm and Well Number	Location	Total Depth in Feet	Date Plugged	Wildcat or Pool Name
		CLAY COUNTY			
Peake Petroleum Co.,	Berlin Moseley #1	NW NE SE, 15-2N-8E	3101	8-16-60	Clay City Cons.
Wilmar Oil Co.,	C. Buerster #1	SW NE NW, 12-4N-8E	3048	8-30-60	Passport
F. L. Strickland,	Hostetter #3	E/2 NE SE, 2-4N-7E	2967	8-25-60	Sailor Springs Cons.
" " "	, T. L. McCorkle #1	SE SE NE, 2-4N-7E	2966	8-16-60	" " "
Black & Black Oil Co.,	Bateman Hrs. #2	SW NE NW, 1-4N-7E	2999	9-17-60	" " "
Cecil Poe,	I. E. Carter #1	330'SL, 380'EL, SE NE, 14-5N-7E	2952	9-13-60	" " "
Shulman Bros.,	F. O. Pearce #1	NW NE NW, 8-2N-7E	1862	5-9-60	W. Seminary
National Associated Petroleum Co.,	Stella C. Dillman #1	NW NW NE, 21-4N-5E	2732	8-17-60	Wildcat
		CLINTON COUNTY			
Martin H. Caldwell,	Simenton-Gallatin #1	SE NW NE, 26-1N-3W	2640	9-3-60	Bartelso East
H. P. Smith,	Anton Schragg #1	SW SE SE, 7-3N-4W	2290	9-15-60	Wildcat
Pep Drlg. - Wausau Pet.,	Hustedde #1	NE NE frac. SW, 18-2N-3W	1271	9-13-60	"
		CRAWFORD COUNTY			
R. Brinkley & H. E. Brinkley,	Mefford #1	NE NE SE, 23-5N-13W	1660	7-13-60	Lawrence
		DOUGLAS COUNTY			
C. B. Earnest,	Fitzgerald & Mount Comm. #1	NW NW SW, 3-15N-7E	1697	9-12-60	Bourbon Cons.
M. H. Richardson,	Helm #1	2214'SL, 330'WL, NW SW, 3-15N-7E	1713	8-16-60	" "
" " "	, Parsons #4	330'NL, 990'WL, SE, 4-15N-7E	1711	8-19-60	" "
		EDGAR COUNTY			
Chester H. Greger,	Collier #1	NE NE NW, 36-14N-14W	420	6-7-60	Wildcat
		EDWARDS COUNTY			
R. G. Lowry,	Richard E. Smith et al. #1	330'SL, 370'EL, NW SE, 3-3S-10E	3296	8-26-60	"
		EFFINGHAM COUNTY			
C. R. Winn,	Fred W. Liebnitz #1	SW SW NE, 20-6N-5E	2427	8-17-60	"
McCollum & Kincaid,	Phoebe Wendte #1	SW SW SE, 16-6N-7E	3005	5-31-60	"

DRY HOLES PLUGGED - AUGUST 20 to SEPTEMBER 20, 1960 (Continued)

Company	Farm and Well Number	Location	Total Depth in Feet	Date Plugged	Wildcat or Pool Name
		EFFINGHAM COUNTY (Continued)			
Floyd Thompson,	Allsop #1	NW NW SE, 20-9N-4E	1915	6-20-60	Wildcat
		FAYETTE COUNTY			
James Jordan,	Hart #1	SW SW SE, 32-6N-1W	2779	6-15-60	"
W. L. Belden,	Wollin Unit #1	330'NL, 400'WL, NE NE, 24-5N-2E	3561	8-17-60	"
Yingling Oil Inc.,	Thomas Dwyer #1	NE SE NE, 24-4N-1W	1537	9-14-60	"
National Associated Petroleum Co.,	General American Life Insurance Co. #1	SE SE SW, 10-5N-4E	2464	9-8-60	"
Ronald E. Morris,	Lewis Myers #1	NE SW NE, 15-7N-3E	1897	9-6-60	"
		FRANKLIN COUNTY			
Shell Oil Co.,	C. W. & F. Coal Co. (Tract AC) #11	331'SL, 380'WL, SW SE, 25-6S-2E	2950	8-16-60	Benton
E. E. Rehn,	Rice #1	440'NL, 440'EL, NE NW, 2-7S-2E	3010	8-18-60	"
W. I. Lewis,	Stalcup #5	400'NL, 370'WL, NE SE, 19-5S-3E	2519	8-29-60	Whittington
Howard & Howell,	C. W. & F. Coal Co. #1	480'SL, 330'WL, SE SW, 15-7S-2E	2831	9-15-60	Wildcat
		GALLATIN COUNTY			
H. V. Spires,	Herdis Edwards #1	NW NE SW, 3-8S-8E	2831	8-17-60	"
		HAMILTON COUNTY			
Pep Drlg. Co.,	English-Jones #1	C SW NE, 23-5S-6E	3340	9-3-60	Dale Cons.
R. K. Petroleum Corp.,	James R. McKensie, et al. Comm. #1	NW NW SE, 11-6S-7E	3375	8-15-60	Wildcat
		JACKSON COUNTY			
John L. Lester,	Western Coal & Mining Co. #1	NW NW SE, 1-8S-1W	2527	8-17-60	"
		JASPER COUNTY			
John M. Zanetis,	Reis-Kirts Cons. #1	1218'NL, 1450'WL, NW, 6-5N-14W	2872	8-27-60	Ste. Marie
Robinson Production Inc.,	Wayne Earnest #1	660'NL, 660'EL, SW SE, 5-7N-10E	2806	9-12-60	Wildcat
		JEFFERSON COUNTY			
Eber McEndree,	Joe R. Phillips Comm. #1	NE SE SW, 6-2S-4E	2944	2-14-60	Divide So.

DRY HOLES PLUGGED - AUGUST 20 to SEPTEMBER 20, 1960 (Continued)

Company	Farm and Well Number	Location	Total Depth in Feet	Date Plugged	Wildcat or Pool Name
		JEFFERSON COUNTY (Continued)			
E. McKendree,	Chambliss Heirs #1	SW SW NE, 6-2S-4E	2905	9-17-60	Divide So.
Eastern Petroleum Co.,	Webber #1	SW SE NW, 14-2S-4E	3072	8-9-60	Oakdale
Burrell G. Minor,	Ira Minor #1	560'NL, 460'WL, NW SW, 25-1S-3E	3563	9-7-60	Wildcat
		LAWRENCE COUNTY			
E. O. Lurker,	Tommy Payne #2	330'SL, 2347'WL, Sec. 17-3N-11W	1630	8-15-60	Lawrence
Payne Brothers,	Griffith #1	NW NE NE, 20-3N-11W	1617	8-25-60	"
John M. Zanetis,	Cooley #1	SE NE NW, 8-3N-11W	1637	6-26-60	"
George and Warthers,	Garnett-McCarthy-Troutman #1	360'SL, 330'WL SW NW, 36-5N-13W	1623	8-3-60	"
		McDONOUGH COUNTY			
Cleary Petroleum, Inc.,	Whitlock #1	SE NE SE, 32-5N-4W	570	8-10-60	Colmar-Plymouth
" " " ,	Wickert #1	NW SE SW, 30-4N-3W	440	9-18-60	Wildcat
		MACON COUNTY			
Dell Carroll,	James W. Jackson #2	SENESE, 11-16N-1E	2089	9-14-60	Harristown
E. H. Kaufman,	J. D. Mathews #1	SW SW SE, 22-16N-1E	2016	9-18-60	Wildcat
		MACOUPIN COUNTY			
Dale E. Lambert,	Robert Firth #1	1830'NL, 330'EL, NW, 13-9N-7W	530	9-16-60	Carlinville South
Slagter Producing Company,	Earl Myers Community #1	SE NW NE, 12-10N-6W	1835	8-14-60	Wildcat
		MADISON COUNTY			
George Cassens,	Klenke #1	SE SW SW, 28-5N-6W	1784	8-3-60	Wildcat
		MARION COUNTY			
E. E. Flippin,	Andereck #1	W/2 NW SW, 33-2N-1E	787	7-2-60	Junction City Cons.
Beeson Oil Co.,	B. M. Simcox & P. J. Mojonnier #1	NE NW NE	1452	6-3-60	Patoka
		MENARD COUNTY			
Lynn McElroy,	Willis #1	SW SE NE, 22-17N-7W	1659	9-16-60	Wildcat
		MORGAN COUNTY			
D. T. Drlg. Co.,	Olivia G. Driscoll #1	330'NL, 430'WL, NE NE, 19-16N-12W	645	9-2-60	Wildcat

DRY HOLES PLUGGED - AUGUST 20 to SEPTEMBER 20, 1960 (Continued)

Company	Farm and Well Number	Location	Total Depth in Feet	Date Plugged	Wildcat or Pool Name
		PERRY COUNTY			
D. Hammack & H. Van Hoore Beke,	Hazel Gallant Comm. #1	NW NW NW, 33-4S-1W	1326	8-10-60	Tamaroa South
		PIKE COUNTY			
Rodgers W. Hays,	Golda Kirk #1	330'sl, 346.5'WL, SE SW, 3-5S-3W	439	8-12-60	Pittsfield
		RICHLAND COUNTY			
Sprague - M. L. Van Fossan,	H. E. Coen #1	NW NW SE, 32-4N-10E	3079	8-22-60	Olney Cons.
Black & Black Oil Co.,	E. J. Wilson #2	SE NE NE, 32-4N-10E	3040	8-18-60	" "
J. T. Speake,	V. Wilson Comm. #2	NE NW NE, 32-4N-10E	3060	8-16-60	" "
D. T. Drlg. Co.,	Cazel #1	NW NW NW, 15-4N-9E	3138	9-7-60	Wildcat
John B. Murvin,	Fahs Heirs #1	990'NL, 400'WL, SE SW, 21-4N-10E	3100	9-7-60	"
Black & Black Oil Co.,	Shryock #1	NW NE SW, 28-4N-10E	3070	8-31-60	"
		ST. CLAIR COUNTY			
Harry Miller,	Bleisch #1	330'NL, 815'EL, SE NW, 31-2S-7W	430	8-26-60	Wildcat
		SALINE COUNTY			
Toto Gas Co.,	T. R. Porter #1	NW NW NW, 20-7S-7E	5480	9-10-60	Wildcat
J. N. Willhite,	Thomas Weight #1	SW SE SW, 29-7S-5E	3129	8-22-60	"
		SCHUYLER COUNTY			
Pal Oil,	Walker #2	170'SL, 330'EL, NW SE, 9-2N-2W	695	8-1-60	Rushville Northwest
Cliff Perardi,	Burnside #2	NW NE NE, 10-1N-1W	1001	9-6-60	Wildcat
John J. Tracy,	Downs #1	NE NW SE, 4-1N-2W	677	9-6-60	"
" " " ,	" #2	SE NE SW, 4-1N-2W	673	9-16-60	"
Reeter & Rezek,	Runkle #2	130'NL, 330'WL, NW, 8-2N-2W	619	9-15-60	"
Robert W. Lichtenberger,	Utter #3	SW NW SW, 17-2N-2W	520	9-9-60	"
Reeter & Rezek,	D. Hodges #1	SW SE NE, 32-3N-2W	680	9-16-60	"
Cleary Petroleum Inc.,	Myers #1	SW SE SE, 1-3N-4W	450	9-18-60	"
Robert W. Lichtenberger,	Utter #2	NE SW SW, 17-2N-2W	535	7-8-60	"
		WABASH COUNTY			
R. C. Davoust,	E. Thompson #1	SE NW NE, 10-3S-13W	1210	7-23-60	Keensburg South
		WARREN COUNTY			
Glenn Salmons,	Brent #1	SE SW SE, 7-9N-3W	580	8-27-60	Wildcat
		WASHINGTON COUNTY			
National Associated Petrol. Co.,	Lohmann - Dill Comm. #1	NE SE NW, 21-1S-5W	2139	8-17-60	New Memphis South

DRY HOLES PLUGGED - AUGUST 20 to SEPTEMBER 20, 1960 (Continued)

Company	Farm and Well Number	Location	Total Depth in Feet	Date	Wildcat or Pool Name
		WASHINGTON COUNTY (Continued)			
H. P. Smith,	Schutte #1	NW NE SW, 31-1N-2W	2830	9-1-60	Wildcat
		WAYNE COUNTY			
Breuer & Curran Oil Co.,	Cox #1	SW NW NE, 36-2N-9E	3300	8-3-60	Calhoun So.
Dee Drlg. Co.,	Mable Friend #1	C NW NE, 14-2S-6E	4310	9-11-60	Covington South
Keystone Oil Co.,	Hawkins Heirs No. 3	NW NW SW, 23-1N-5E	3111	8-26-60	Johnsonville W.
National Associated Petroleum Co.,	Ed. Schantz et al, #1	SW SE NE, 29-1S-9E	3376	7-19-60	Wildcat
Slagter Production Corp.,	Phillip King #1	NE NE SW, 3-2S-9E	3367	8-14-60	"
Pep Drlg. Co.,	Fred Donoho #1	NE NE SW, 30-1N-5E	3010	8-11-60	"
		WHITE COUNTY			
J. S. Carter,	Herr #1	SE NE SE, 13-7S-10E	2918	8-24-60	New Haven Cons.
Ryan Oil Co.,	John Morrill #1	SE NE SE, 10-6S-9E	3159	8-7-60	Storms Cons.
Toto Gas Co.,	Winters #1	NW NW NE, 36-4S-9E	5504	7-24-60	Sumpter
Continental Oil Co.,	M. A. Hargraves #1	SW NW SW, 27-5S-9E	3305	8-16-60	Wildcat
C. E. Brehm,	Beau Brehm #1	NW SE NW, 32-6S-10E	2953	8-1-60	"
George A. Hoffman,	Williams Heirs #1	SE SW NE, 22-5S-8E	3447	8-31-60	"
		WILLIAMSON COUNTY			
National Associated Petroleum Co.,	Ester Jent #1	200'NL, 450'WL, SE NW, 16-8S-3E	2771	9-1-60	Johnston City East

ABBREVIATIONS USED IN THIS REPORT

Abd.--Abandoned
BOF--Barrels of oil flowing
BOP--Barrels on pump
BW--Barrels of water
C--Center
CDU--Completion data unreported to be given when available
CO--Cleaning out
Comp.--Completed
COTD--Clean-out total depth
Crg.--Coring
Csg.--Casing
D & A--Dry and abandoned
Drlg.--Drilling
DST--Drill stem test
E/2--East $\frac{1}{2}$
Est.--Estimated
Fm.--Formation
Frac.--Fracture treatment
Fsg.--Fishing
IP--Initial production
L--Line
Loc.--Location
Ls.--Limestone
MIM--Moving in material
MIRT--Moving in rotary tools
MIST--Moving in standard tools
N/2--North $\frac{1}{2}$
NE--Northeast $\frac{1}{4}$
NR--No report
NW--Northwest $\frac{1}{4}$
PB--Plugged back
PBTD--Plugged-back total depth
POP--Putting on pump
R--Range
RU--Rigging up
RURT--Rigging up rotary tools
RUST--Rigging up standard tools
S/2--South $\frac{1}{2}$
SD--Shut down
SDO--Shut down orders
SDR--Shut down for repairs
SE--Southeast $\frac{1}{4}$
SG--Show of gas
Sh.--Shale
SIGW--Shut in gas well
SITR--Shut in tank room
SO--Show of oil
Spd.--Spudded or spudding
Ss.--Sandstone
SSO--Slight show of oil
SW--Southwest $\frac{1}{4}$
Swb.--Swabbing
SWD--Salt water disposal well
T--Township
Temp.abd.--Temporarily abandoned
TD--Total depth
Tstg.--Testing
UR--Underreaming
W/2--West $\frac{1}{2}$
WF--Wildcat far (more than 2 miles from production)
WN--Wildcat near ($\frac{1}{2}$ to 2 miles from production)
WOC--Waiting for cement to set
WOST--Waiting on standard tools
330'SL--330 feet from the south line

Some Recent Publications of Interest to
the Petroleum Industry

by

ILLINOIS GEOLOGICAL SURVEY
Urbana, Illinois

Bull. 80. Symposium on Water Flooding (1957). 50 cents.

Bull. 87. PETROLEUM INDUSTRY IN ILLINOIS IN 1958 (1959). 50 cents.

Ill. Pet. 72. Oil Resources and Possibilities in Illinois (1955). 25 cents.

Cir. 160. Summary of Stratigraphy Shown in Geologic Cross-Section of Illinois Basin (1959 Reprint). Geologic cross-section of Illinois Basin, to accompany circular. Cross-section map $1.00. Circular free.

Cir. 250. Fishhook Gas Pool, Pike and Adams Counties, Illinois (1958). Free.

Cir. 258. Relation of Silurian Reefs to Ordovician Structure in the Patoka Oil Area (1958). Free.

Cir. 267. Spar Mountain Sandstone in Cooks Mills Area, Coles and Douglas Counties, Illinois (1959). Free.

Cir. 271. Subsurface Geology and Coal Resources of the Pennsylvanian System in Douglas, Coles, and Cumberland Counties, Illinois (1959). Free.

Cir. 272. Freeburg Gas Pool, St. Clair County, Illinois (1959). Free.

Cir. 286. Clay Mineralogy of Pre-Pennsylvanian Sandstones and Shales of the Illinois Basin. Part I. - Relation of Permeability to Clay Mineral Suites (1960). Free.

Cir. 287. Clay Mineralogy of Pre-Pennsylvanian Sandstones and Shales of the Illinois Basin. Part II. - Clay Mineral Variations Between Oil-Bearing and Non-Oil-Bearing Sandstones (1960). Free.

Cir. 291. Fluid Flow in Petroleum Reservoirs. Part III. Effect of Fluid-Fluid Interfacial Boundary Condition (1960). Free.

Cir. 292. Glacial-Drift Gas in Illinois (1960). Free.

Cir. 293 Clay Mineralogy of Pre-Pennsylvanian Sandstones and Shales of the Illinois Basin. Part III. - Clay Minerals of Various Facies of Some Chester Formations (1960). Free.

Oil and gas development maps, in square units of 9 townships each, on a scale of 2 inches equals 1 mile. Blue-line prints, revised every 3 months. See index map, page 23, for available maps and order numbers. 60 maps at 60 cents each.

Map of the Oil and Gas Industry in Illinois. Jan. 1, 1955. Scale approximately 8 miles to the inch. Shows location of oil and gas fields, pipelines, pumping stations, and refineries. Available rolled (35¢) or included in Ill. Pet. 74, which includes alphabetical list of oil and gas pools and brief text (35¢).

553.2805
ILL

State of Illinois
William G. Stratton, Governor
Department of Registration and Education
Vera M. Binks, Director

Division of the

STATE GEOLOGICAL SURVEY

John C. Frye, Chief
Urbana, Illinois

No. 288 October 1960

MONTHLY REPORT

OIL AND GAS DRILLING IN ILLINOIS

J. Van Den Berg
Elton E. Hill

Single copies, 15 cents. One-year subscription, January through December, $1.80

THE LIBRARY OF THE
DEC 5 1960
UNIVERSITY OF ILLINOIS

Summary by Counties

	Completed Wells	Producing Wells	Drilling Wells	Permits to Drill°	
				Total	Wildcat
Adams	8	2	10	5	3
Bond	1	1	0	0	0
Brown	6	0	9	8	5
Cass	1	0	0	0	0
Champaign	0	0	2	7	1
Christian	11	7	11	13	2
Clark	12	3	7	5	0
Clay	8	4	20	19	5
Clinton	9	4	8	19	8
Coles	0	0	3	17	0
Crawford	8	5	7	29	0
DeWitt	0	0	0	4	0
Douglas	1	0	2	3	2
Edgar	1	1	3	2	2
Edwards	1	0	0	3	2
Effingham	4	1	2	3	3
Fayette	4	1	3	6	2
Ford	0	0	0	8	0
Franklin	9	1	10	12	4
Fulton	1	0	0	0	0
Gallatin	2	0	2	10	0
Hamilton	5	2	16	23	1
Hancock	1	0	1	1	1
Jackson	0	0	1	1	0
Jasper	22	20	6	4	0
Jefferson	7	4	8	9	3
Jo Daviess	0	0	1	0	0
Lawrence	13	13	19	41	0
Livingston	0	0	0	1	0
Logan	1	0	0	1	1
McDonough	3	1	2	2	2
McLean	0	0	0	7	0
Macon	1	1	1	1	1
Macoupin	5	0	5	5	4
Madison	4	2	11	6	5
Marion	2	1	4	2	0
Perry	1	0	0	1	1
Pike	2	0	0	0	0
Pope	0	0	1	0	0

Summary by Counties (Concluded)

	Completed Wells	Producing Wells	Drilling Wells	Permits to Drill[o] Total	Permits to Drill[o] Wildcat
Randolph	0	0	4	0	0
Richland	11	9	6	8	1
St. Clair	1	0	8	1	1
Saline	3	0	4	7	2
Sangamon	8	4	4	5	2
Schuyler	6	0	4	5	5
Scott	0	0	3	0	0
Shelby	1	0	0	0	0
Tazewell	0	0	0	3	0
Union	0	0	2	1	0
Wabash	9	5	10	26	1
Washington	2	1	3	5	5
Wayne	15	5	19	16	3
White	13	8	21	25	2
Woodford	0	0	0	6	0
	223	106	263	386	80

[o]Issued by Department of Mines and Minerals, Springfield, Illinois, September 24, 1960, through October 28, 1960.

* * * * * * * * * * * * *

WELL SAMPLES

A listing of current monthly additions to the well sample library at the Geological Survey is available, at no charge, upon request.

New Pools in October

Sciota, McDonough County (Gene Stoker #1 Fred Hainline,31-7N-3W).

Extensions to Pools in October

Sumpter East, White County (National Assoc. Petr. Co. #1 Becker - Nash Comm., 12-5S-9E).

New Producing Strata in Pools

Pool	County	Producing Horizon	Approximate Depth to top feet
Walpole	Hamilton	McClosky ls	3162
Walpole	Hamilton	St. Louis ls	3544
Iuka	Marion	Aux Vases ss	2528
Springfield East	Sangamon	Hibbard ss	1625
Goldengate Consolidated	Wayne	Cypress ss	2942

Pools Revived

Newton North, Jasper County

New Pools Discovered from November 1959 through October 1960

Pool: County	Twp.	Rng.
November		
Siloam: Brown	2S	4W
December		
Richwood: Crawford	6N	11W
Sumner South: Lawrence	3N	13W
January 1960		
Louisville South: Clay	3N	6E
Mattoon North Coles	13N	7E
Springfield East: Sangamon	15N	4W
Marissa West: St. Clair	3S	7W
February		
None		
March		
Highland: Madison	4N	5W
April		
None		
May		
None		
June		
Rushville Northwest: Schuyler	2N	2W
July		
None		
August		
None		
September		
Blackland North: Macon	16N	1E
October		
Sciota: McDonough	7N	3W

Well Completions in Illinois

Summary by Months, January 1959 - October 1960

	Pool Wells			Wildcat				
	Oil	Gas	Dry	New Pools	Extensions	Near (a)	Far (b)	Total (c)
1959								
Jan.	130	2	62	0	3	31	27	255 (7)
Feb.	56	0	33	0	4	16	11	120 (1)
Mar.	43	0	22	2	2	12	10	91 (4)
Apr.	67	3	48	0	3	22	18	161 (6)
May	87	0	53	1	6	18	16	181 (7)
June	91	0	49	3	6	18	15	182 (4)
July	85	3	45	1	2	25	16	177 (1)
Aug.	101	1	67	2	4	(d) 31	19	225 (4)
Sept.	65	3	47	2	3	32	24	176 (5)
Oct.	83	0	50	0	1	31	8	173 (3)
Nov.	90	2	58	1	8	(d) 31	31	221 (8)
Dec.	65	0	30	2e/	1	16	9	123 (3)
	963	14	564	14	43	283	204	2,085 (53)
1960								
Jan.	93	0	62	4d/	4	36	44	243 (3)
Feb.	55	0	29	0	4	18	23	129 (1)
Mar.	43	0	27	1	1	16	19	107 (3)
Apr.	47	0	43	0	1	24	22	138
May	55	3	50	0	4	21	28	161 (4)
June	60	0	38	1	2	(d) 30	26	157 (2)
July	87	2	47	0	7	(d) 37	31	211 (7)
Aug.	71	0	51	0	4	(d) 29	24	179 (4)
Sept.	56	0	37	1	8	29	26	157 (5)
Oct.	109	1	57	1	1	25	35	229 (6)

(a) One-half mile to two miles from nearest production.
(b) Over two miles from nearest production.
(c) Figures in parentheses refer to number of producing wells included in total which had previously been completed as dry holes.
(d) Includes one gas well.
(e) Includes two gas wells.

Illinois Completions and Production

Since January 1, 1959

	Completions a/	Producing Wells	Production New Fields	(Thousands of Barrels) b/ Old Fields c/	Total
1959					
January	248	135 (7)d/	5,440	956	6,396
February	119	60 (1)	4,944	887	5,831
March	87	47 (4)	5,468	1,001	6,469
April	155	73 (6)	5,401	1,014	6,415
May	174	94 (7)	5,304	1,021	6,325
June	178	100 (4)	5,242	1,045	6,287
July	176	91 (1)	5,363	1,053	6,416
August	221	108 (4)	5,504	1,102	6,606
September	171	73 (5)	5,313	1,083	6,396
October	170	84 (3)	5,460	1,122	6,582
November	213	101 (8)	5,223	1,086	6,309
December	120	68 (3)	5,534	1,161	6,695
	2,032	1,034 (53)	64,196	12,531	76,727
1960					
January	240	101 (3)	5,509	1,139	6,648
February	128	59 (1)	5,143	994	6,137
March	104	45 (3)	5,304	1,253	6,557
April	137	48	5,257	1,118	6,375
May	157	62 (4)	5,345	1,151	6,496
June	155	63 (2)	5,330	1,141	6,471
July	204	96 (7)	5,327	1,137	6,464
August	175	75 (4)	5,586e/	1,196e/	6,782f/
September	152	65 (5)	5,371e/	1,146e/	6,517f/
October	223	112 (6)	5,193e/	1,108e/	6,301f/

a/ Includes only oil and gas producers and dry holes.
b/ Production figures based on Illinois Basin Scout Association's Pipe Line Production Report
c/ Includes Devonian production at Sandoval and Bartelso.
d/ Figures in parentheses refer to number of producing wells included in totals which have previously been completed as dry holes.
e/ Estimated by Illinois State Geological Survey.
f/ Estimated by Illinois State Geological Survey from Oil and Gas Journal Report.

Wells in the New Pools*, November 2, 1960

County and Pool	Producing Wells	Abandoned Wells	Dry Holes	Drilling Wells
Adams: Beverly	2	0	2	0
Kellerville	15	0	17	5
Bond: Beaver Creek North	1	6	10	0
Dudleyville East	2	0	5	0
Old Ripley	63	3	16	0
Sorento Cons.	25	25	57	0
Woburn Cons.	114	22	58	0
Bond, Clinton: Beaver Creek	12	4	24	0
Bond, Montgomery: Panama	4	9	20	0
Brown: Siloam	11	0	21	2
Christian: Assumption Cons.	154	20	26	1
Assumption South	1	2	4	0
Edinburg South	1	1	3	0
Kincaid Cons.	141	0	17	1
Mt. Auburn Cons.	247	56	135	5
Pana	5	0	0	0
Sicily	4	1	10	0
Tovey	1	0	0	0
Christian, Sangamon: Edinburg West	43	4	50	3
Clark: Melrose	9	1	9	0
Weaver	31	8	11	0
Westfield East	5	9	23	0
Clark, Cumberland: Oak Point West	8	0	7	0
Clark, Jasper: Oak Point	37	16	13	0
Clay: Bible Grove South	2	2	4	0
Clay City West	15	7	19	0
Flora South	3	1	8	0
Hord	14	7	28	0
Hord South Cons.	21	1	11	0
Ingraham	27	6	18	0
Iola South	11	4	13	0
Kenner	85	11	19	2
Kenner North	25	11	9	0
Kenner West	29	2	7	1
Louisville South	2	0	2	0
Noble West	1	0	2	0
Oskaloosa	35	2	15	0
Oskaloosa East	2	1	6	0
Oskaloosa South	1	2	9	0
Passport	43	16	25	0
Passport West	3	7	12	0
Pixley	2	0	2	0
Riffle	1	4	5	0
Sailor Springs Central	3	3	5	0

Wells in the New Pools*, November 2, 1960 (Continued)

County and Pool	Producing Wells	Abandoned Wells	Dry Holes	Drilling Wells
Clay (Cont'd): Sailor Springs East	2	10	8	0
Sailor Springs North	1	4	13	0
Toliver East	3	2	11	0
Toliver South	4	0	5	0
West Seminary	27	0	4	0
Xenia	1	0	7	0
Xenia East	18	7	8	2
Clay, Effingham: Iola Cons.	215	63	105	0
Clay, Effingham: Jasper				
Sailor Springs Cons.	794	191	380	11
Clay, Wayne, Richland, Jasper				
Clay City Cons.	3,268	1,333	1,328	9
Clinton: Bartelso East	16	1	10	0
Bartelso South	2	1	3	0
Bartelso West	8	7	16	2
Boulder	34	14	21	0
Boulder East	3	1	0	0
Carlyle North	34	7	25	0
Centralia West	4	6	10	0
Frogtown North	28	6	15	0
Germantown East	27	0	8	0
Hoffman	16	34	16	0
Huey	3	4	6	0
Huey South	13	4	10	0
Keyesport	10	6	11	0
New Baden East	8	0	2	0
New Memphis	35	0	10	0
New Memphis North	5	0	2	0
Posey	2	1	8	1
Posey East	25	0	0	0
Sandoval West	1	0	7	0
Shattuc	15	13	27	0
Clinton, Bond: Beaver Creek South	34	19	45	0
Clinton, Marion: Centralia	440	561	89	1
Clinton, Washington:				
New Memphis South	1	1	6	0
Coles: Mattoon	370	80	90	1
Mattoon North	9	2	6	0
Coles, Clark: Ashmore South	22	0	9	0
Coles, Douglas: Cooks Mills Cons.	203	33	105	1
Crawford: New Bellair	2	4	6	0
Richwood (Gas)	2	0	0	0
Cumberland: Hidalgo North	3	1	9	0

Wells in the New Pools*, November 2, 1960 (Continued)

County and Pool	Producing Wells	Abandoned Wells	Dry Holes	Drilling Wells
Cumberland, Effingham: Lillyville	8	0	8	0
Douglas: Bourbon Cons.	72	9	46	1
Chesterville	2	3	11	0
Chesterville East	39	2	15	0
Edgar: Dudley	64	12	49	0
Dudley West	1	0	2	0
Elbridge	24	15	9	0
Grandview	2	15	32	0
Kansas (gas)	2	1	5	0
Redmon North	1	0	0	0
Edgar, Clark: Inclose	8	11	21	1
Edwards: Albion Central	3	4	3	0
Albion East	31	17	31	0
Bone Gap Cons.	29	30	34	0
Bone Gap West	1	0	0	0
Browns South	1	3	5	0
Ellery East	22	2	11	0
Ellery North	2	4	5	0
Parkersburg South	5	3	11	0
Samsville North	2	9	9	0
Samsville West	4	1	6	0
Edwards, Wabash: Browns	33	21	25	0
Edwards, Wayne:				
Maple Grove Cons.	71	32	42	0
Edwards, White: Albion Cons.	365	87	183	0
Effingham: Bible Grove North	2	5	6	0
Eberle	5	2	9	0
Elliottstown	1	1	6	0
Evers	4	1	10	0
Hill East	31	2	23	0
Hord North	4	1	4	0
Mason North	11	2	5	0
Watson	3	0	3	0
Fayette: Laclede	2	3	5	0
Patoka West	15	3	12	0
St. James	149	61	33	0
St. Paul	10	8	8	0
Wilberton	2	0	0	1
Fayette, Effingham: Louden	1,986	230	261	0
Franklin: Akin	46	4	37	0
Akin West	4	2	7	0
Benton	168	90	23	1
Benton North	49	10	28	0
Bessie	1	0	2	0
Deering City	5	0	5	0
Ewing	3	5	13	0

Wells in the New Pools*, November 2, 1960 (Continued)

County and Pool	Producing Wells	Abandoned Wells	Dry Holes	Drilling Wells
Franklin (Cont'd): Ewing East	1	0	2	0
Sesser Cons.	61	13	25	1
Taylor Hill	2	1	5	0
Thompsonville East	14	0	19	0
Thompsonville North	51	26	52	1
Valier	1	0	1	0
West Frankfort Cons.	77	9	41	4
Whittington	42	7	37	2
Whittington South	10	0	4	0
Whittington West	18	14	12	0
Gallatin: Ab Lake	6	2	11	0
Ab Lake South	1	0	2	0
Ab Lake West	19	7	12	0
Elba	1	12	4	0
Inman East Cons.	319	45	91	0
Inman West Cons.	249	46	148	2
Junction	17	5	19	0
Junction East	2	0	4	0
Junction North	11	4	10	0
Omaha	110	12	46	0
Omaha East	8	4	4	0
Ridgway	1	2	9	0
Shawneetown East	2	1	5	0
Shawneetown North	3	1	5	0
Gallatin, Saline: Omaha South	3	4	9	0
Hamilton: Aden South	18	4	12	0
Belle Prairie	9	5	17	0
Blairsville West	5	5	10	0
Bungay Cons.	193	39	97	0
Dahlgren	2	42	18	0
Rural Hill North	7	0	5	0
Thackeray	58	8	33	0
Walpole	95	5	60	1
Walpole South	2	0	7	0
Hamilton, Saline, Franklin:				
Dale Cons.	1,102	283	498	14
Jackson: Elkville	1	0	4	0
Jasper: Bogota	5	5	7	0
Bogota South	17	6	11	0
Gila	24	3	19	0
Newton	3	2	8	0
Newton North	5	1	3	0
Ste. Marie	37	16	21	0
Ste. Marie West	12	2	17	0
Willow Hill East	5	13	21	0
Jefferson: Belle Rive	3	2	7	0
Boyd	108	8	15	0

Wells in the New Pools*, N vember 2, 1960 (Continued)

County and Pool	Producing Wells	Abandoned Wells	Dry Holes	Drilling Wells
Coil West	13	8	10	0
Cravat	9	2	7	0
Cravat West	11	0	7	0
Divide	17	5	19	1
Divide East	36	8	27	0
Divide South	11	3	20	0
Divide West	84	16	38	0
Elk Prairie	1	1	4	0
Ina	24	4	12	0
Ina North	1	0	5	0
Kell	4	1	6	0
King	72	30	57	0
Lynchburg	3	0	6	0
Markham City	7	12	9	0
Markham City West	30	5	16	0
Mt. Vernon	3	7	14	0
Mt. Vernon North	2	0	2	0
Nason	1	0	4	0
Oakdale	11	1	15	1
Reservoir	7	5	14	0
Roaches	6	7	13	0
Roaches North	28	6	9	0
Waltonville	3	1	8	0
Williams Cons.	37	4	13	0
Woodlawn	119	71	40	0
Jefferson, Washington:				
Irvington East	26	1	15	0
Jefferson, Wayne: Markham City North	9	9	10	0
Lawrence: Beman	12	11	6	0
Beman East	1	4	3	0
Lawrence West	23	2	12	0
Pinkstaff East	1	0	2	0
Ruark	25	16	54	0
Ruark West Cons.	49	6	32	0
Russellville (gas)	1	67	19	0
St. Francisville East	25	1	12	0
Sumner	1	1	8	0
Macon: Blackland North	2	0	1	0
Harristown	8	3	10	0
Oakley	5	4	1	0
Macon: Christian: Blackland	18	13	19	0
Macoupin: Carlinville North	1	6	9	1
Carlinville South	1	0	1	0
Gillespie West	1	0	1	0
Plainview	1	0	5	0
Staunton	1	0	9	0
Staunton West	16	3	28	1

Wells in the New Pools*, November 2, 1960 (Continued)

County and Pool	Producing Wells	Abandoned Wells	Dry Holes	Drilling Wells
Madison: Highland	1	0	1	0
Livingston	37	14	110	0
Livingston East	1	0	4	0
Livingston South	29	10	74	4
Marine	134	12	28	0
St. Jacob	42	11	7	0
Marion: Alma	2	4	8	0
Exchange	1	0	5	0
Exchange East	15	2	15	0
Exchange West	2	0	3	0
Iuka	34	8	18	2
Iuka West	1	2	3	0
Junction City Cons.	14	0	22	1
Kinmundy	2	1	11	0
Miletus	12	4	16	0
Odin	29	1	13	0
Patoka East	52	12	10	0
Patoka South	49	1	17	0
Raccoon Lake	34	13	17	0
Tonti	80	18	20	1
Wamac East	11	0	12	0
Marion, Clinton: Fairman	28	29	32	0
Patoka	127	97	48	0
Marion, Jefferson: Salem Cons.	2,235	550	165	2
McDonough, Sciota	1	0	0	0
Montgomery: Mt. Olive	4	5	12	0
Raymond	2	8	27	0
Raymond East	5	0	7	0
Morgan: Prentice	6	2	1	0
Waverly (gas)	8	0	6	0
Moultrie: Gays	1	4	3	0
Perry: Tamaroa	13	4	13	0
Tamaroa South	13	0	10	0
Tamaroa West	2	0	3	0
Turkey Bend	1	0	0	0
Pike, Adams: Fishhook	68	1	10	0
Randolph: Baldwin	2	1	1	0
Tilden	29	0	9	1
Richland: Amity	1	3	7	0
Bowyer	1	0	3	0
Calhoun East	5	0	9	0
Calhoun North	2	1	4	0
Olney South	35	15	20	0
Passport North	1	0	4	0
Ritter North	10	1	8	0

Wells in the New Pools*, November 2, 1960 (Continued)

County and Pool	Producing Wells	Abandoned Wells	Dry Holes	Drilling Wells
Richland (Cont'd): Schnell	2	2	7	0
Seminary	2	6	6	0
Stringtown	25	9	23	0
Wakefield	1	0	0	0
Richland, Clay: Passport South	7	2	12	0
Richland, Edwards: Parkersburg Cons.	121	158	119	1
Parkersburg West	9	8	14	0
Richland, Jasper: Olney Cons.	110	62	103	3
Richland, Wayne: Calhoun Cons.	53	48	48	0
St. Clair: Freeburg	29	3	4	0
Marissa West	2	0	0	0
Saline: Cottage Grove	1	0	1	0
Eldorado Cons.	210	22	76	1
Eldorado East	17	7	11	0
Eldorado West	4	2	6	0
Francis Mills	1	0	5	0
Grayson	1	1	4	0
Harco	61	14	38	0
Harco East	17	3	13	0
Harrisburg	8	2	14	0
Long Branch South	1	0	4	0
Mitchellsville	2	0	4	0
Omaha West	6	1	6	0
Raleigh	47	1	16	0
Raleigh South	26	2	25	0
Roland West	1	0	5	0
Saline, Hamilton: Long Branch	7	4	23	0
Sangamon: New City	3	2	5	0
Roby	4	4	9	0
Roby West	1	0	2	0
Springfield East	7	0	11	1
Schuyler: Rushville Northwest	1	0	2	0
Shelby: Clarksburg	2	1	7	0
Lakewood	3	9	11	0
Shelbyville Cons.	3	5	7	0
Stewardson	17	1	3	0
Wabash: Bellmont	1	3	6	0
Browns East	22	41	27	0
Friendsville Central	2	3	4	0
Friendsville North	3	11	22	0
Gards Point Cons.	28	6	26	0
Keensburg South	14	4	30	1
Lancaster Central	3	11	6	0
Lancaster East	4	0	12	0
Lexington	6	5	14	0
Mt. Carmel	309	138	101	0
Rochester	28	10	23	0

Wells in the New Pools*, November 2, 1960 (Continued)

County and Pool	Producing Wells	Abandoned Wells	Dry Holes	Drilling Wells
Wabash, Edwards: Berryville Cons.	3	16	26	0
Wabash, Lawrence: Lancaster	62	43	41	0
Washington: Ashley	14	1	12	1
Beaucoup	14	0	3	0
Beaucoup South	19	2	15	0
Cordes	101	53	22	0
Coulterville North	3	1	6	0
Dubois Cons.	93	20	65	0
Dubois Central	5	3	1	0
Hoyleton West	1	0	1	0
Irvington	109	27	30	0
Irvington North	26	0	15	0
McKinley	12	20	25	0
New Memphis East	2	0	2	0
Okawville	5	0	5	0
Okawville North	3	1	6	0
Posen	4	0	4	0
Richview	2	2	7	0
Wayne: Coil	13	5	15	0
Coil North	5	0	6	0
Covington South	2	7	9	2
Goldengate North Cons.	32	12	38	0
Half Moon	63	4	24	0
Johnsonville Cons.	341	82	100	1
Johnsonville North	4	1	13	0
Johnsonville South	23	9	16	0
Johnsonville West	30	9	30	3
Keenville	44	11	24	1
Keenville East	2	1	4	0
Locust Grove	8	2	10	0
Locust Grove South	5	2	7	0
Mayberry	2	5	11	0
Mt. Erie North	6	6	20	0
Orchardville	8	1	9	0
Orchardville North	1	0	5	0
Rinard North	3	7	14	0
Zenith North	14	0	9	0
Zenith South	4	10	10	0
Wayne, Hamilton: Aden Cons.	98	18	36	1
Wayne, White: Barnhill	92	58	51	1
Wayne, White, Edwards				
Goldengate Cons.	338	92	205	0

Wells in the New Pools*, November 2, 1960 (Continued)

County and Pool	Producing Wells	Abandoned Wells	Dry Holes	Drilling Wells
White: Black River	1	0	2	0
Burnt Prairie South	2	2	4	0
Carmi	9	8	20	0
Carmi North	4	2	13	0
Centerville	4	6	14	0
Centerville East	107	14	41	0
Concord Cons	125	32	49	1
Concord East Cons.	26	11	36	0
Crossville West	13	2	15	0
Enfield	18	2	15	0
Maunie East	2	3	2	0
Maunie North Cons.	143	23	56	1
Maunie South Cons.	96	47	49	0
New Harmony South (Ind.)	7	0	4	0
New Haven Cons.	40	2	12	2
Phillipstown South	1	2	4	0
Storms Cons.	275	75	127	1
Sumpter	13	1	17	0
Sumpter East	31	2	17	3
Sumpter North	15	0	10	0
Sumpter South	26	2	17	0
Sumpter West	1	0	3	0
Trumbull Cons.	66	17	62	7
White, Edwards: Phillipstown Cons.	373	113	212	0
White, Gallatin: Herald Cons.	412	116	268	0
Roland Cons.	671	180	265	1
White, Hamilton, Wayne:				
Mill Shoals	188	49	74	0
White, Wabash, Edwards:				
New Harmony Cons.	1,661	554	619	13
Williamson: Clifford	2	0	2	0
Corinth	11	0	8	0
Johnston City East	5	0	0	0
Marion	1	0	1	0
Marion East	2	0	2	0
	24,150	7,648	11,083	137

*Fields discovered since January 1, 1937, with the exception of those which have been abandoned.

Degree Days and Refined Petroleum Products Stocks a/

End of Month		Degree days b/ Illinois Cities			Central Refining District Stocks c/			
		Cairo	Chicago Airport	Springfield Airport	Gasoline	Kerosine	Distillate	Residual
Dec.	1953	791	1,022	978	32,973	7,574	19,016	4,439
Dec.	1954	768	1,020	967	33,470	7,296	19,132	3,660
Dec.	1955	857	1,205	1,121	34,091	6,084	18,621	3,803
Dec.	1956	608	993	937	33,399	7,037	20,981	5,817
Dec.	1957	628	941	874	34,393	6,348	20,241	5,905
Dec.	1958	941	1,315	1,187	31,743	5,622	21,599	4,241
Jan.	1959	945	1,437	1,309	35,083	4,018	15,474	3,428
Feb.	1959	695	1,083	961	27,203	3,435	11,758	3,385
Mar.	1959	487	853	719	40,056	3,262	10,683	3,157
Apr.	1959	190	466	364	38,609	3,770	11,779	3,263
May	1959	26	114	89	36,451	4,534	15,384	3,968
June	1959	0	12	2	34,977	5,746	19,752	4,194
July	1959	0	0	0	32,056	6,491	22,409	4,421
Aug.	1959	0	0	0	32,162	7,874	27,374	5,490
Sept.	1959	2	62	56	31,071	7,618	28,857	6,356
Oct.	1959	196	406	339	30,028	7,437	31,620	6,784
Nov.	1959	660	939	871	30,023	6,538	26,767	5,991
Dec.	1959	684	898	865	32,430	5,716	24,532	5,634
Jan.	1960	820	1,137	1,082	37,468	4,990	21,713	5,486
Feb.	1960	826	1,132	1,114	41,310	4,159	16,952	4,711
Mar.	1960	911	1,192	1,257	43,729	3,019	11,257	3,652
Apr.	1960	148	374	301	41,913	3,869	13,564	4,224
May	1960	97	221	190	38,577	4,691	16,080	4,512
June	1960	0	39	14	35,315	5,373	19,024	4,879
July	1960	0	0	0	34,138	6,323	22,166	5,490
Aug.	1960	0	0	0	32,802	6,866	26,423	5,474
Sept. d/	1960	0	26	13	32,431	7,206	30,119	5,975
Oct. e/	1960	143	301	-	31,670	7,514	32,233	6,805

a/ Degree days, U. S. Weather Bureau; stocks based on U. S. Bureau of Mines figures in thousands of barrels.

b/ Degree days are the number of degrees of temperature that the average temperature for each day falls below 65°F. Total for each month given.

c/ Includes states of Illinois, Indiana, Kentucky, Michigan, W. Ohio, and Tennessee.

d/ Degree days total for September; stocks as of September 30.

e/ Degree days total for October; stocks as of October 21.

OIL AND GAS DEVELOPMENT MAPS

Available

New development maps are now available for the following areas in Adams, Brown, and Schuyler Counties.

RUSHVILLE (T. 1 S., 1, 2 N., R. 1, 2, 3, W.)

CLAYTON (T. 1 S., 1, 2 N., R. 4, 5, 6 W.)

Redrawn

The oldest development maps are being redrawn on new bases. In addition to oil and gas wells and dry holes as shown on the original set, the revised set will show salt water disposal wells, conversions or wells originally drilled for secondary recovery, and stratigraphic tests no longer confidential. Revised maps are available as follows:

20. SHAWNEETOWN (T. 7, 8, 9 S., R. 9, 10, 11 E.)

21. CARMI (T. 4, 5, 6 S., R. 9, 10, 11 E., 14 W.)

22. McLEANSBORO (T. 4, 5, 6 S., R. 6, 7, 8 E.)

23. BENTON (T. 4, 5, 6 S., R. 3, 4, 5 E.)

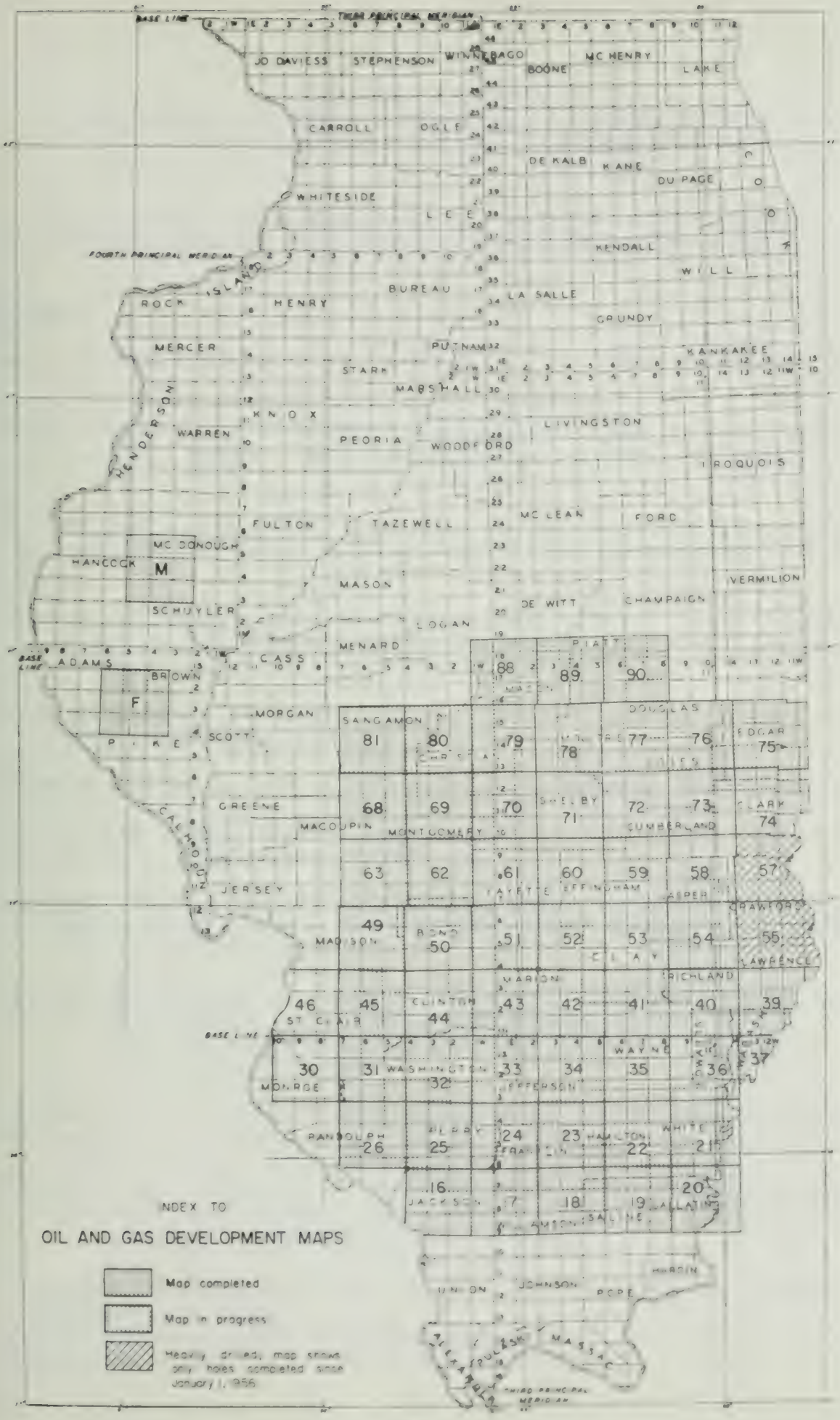
THIRD PRINCIPAL MERIDIAN
BASE LINE
FOURTH PRINCIPAL MERIDIAN
JO DAVIESS
STEPHENSON
WINNEBAGO
BOONE
MC HENRY
LAKE
CARROLL
OGLE
DE KALB
KANE
DU PAGE
WHITESIDE
LEE
KENDALL
WILL
ROCK ISLAND
HENRY
BUREAU
LA SALLE
GRUNDY
MERCER
PUTNAM
KANKAKEE
STARK
MARSHALL
KNOX
WARREN
HENDERSON
PEORIA
WOODFORD
LIVINGSTON
IROQUOIS
FULTON
TAZEWELL
MC LEAN
FORD
MC DONOUGH
HANCOCK
M
MASON
VERMILION
SCHUYLER
DE WITT
CHAMPAIGN
LOGAN
MENARD
PIATT
ADAMS
CASS
BROWN
F
MORGAN
SCOTT
PIKE
SANGAMON
DOUGLAS
EDGAR
CHRISTIAN
MOULTRIE
GREENE
MACOUPIN
MONTGOMERY
SHELBY
CUMBERLAND
CLARK
CALHOUN
JERSEY
FAYETTE
EFFINGHAM
JASPER
CRAWFORD
MADISON
BOND
CLAY
LAWRENCE
MARION
RICHLAND
ST CLAIR
CLINTON
WAYNE
EDWARDS
MONROE
WASHINGTON
JEFFERSON
RANDOLPH
PERRY
FRANKLIN
HAMILTON
WHITE
JACKSON
WILLIAMSON
SALINE
GALLATIN
HARDIN
UNION
JOHNSON
POPE
ALEXANDER
PULASKI
MASSAC
THIRD PRINCIPAL MERIDIAN
NDEX TO
OIL AND GAS DEVELOPMENT MAPS
Map completed
Map in progress
Heavy dotted, map shows only holes completed since January 1, 1956

DRILLING BY COUNTIES
WELLS COMPLETED BETWEEN SEPTEMBER 29 AND NOVEMBER 2, 1960,
AND WILDCAT WELLS DRILLING ON NOVEMBER 2

(Abbreviations used in this report will be found on the last page.)
(Errata, old wells deepened, reconditioned old wells follow list of drilling wells.)

ADAMS COUNTY

1S, 5W

34, NE SE NE. Ray F. Starr #4 Frank Lierly. D&A (CDU)*11-2-60. Spd. 9-7-60. WF**.

36, SE SW SE. C. Arthur Beckman #2 Jesse Roberts. Spd. 9-19-60. Comp. 10-12-60. TD 675'. D&A. Maquoketa sh., top 670'. Kellerville Pool.

1S, 6W

35, 330' from S. line, 830' from E. line, SE NE. M. W. Howard #1 Hemke. Spd. 9-20-60. Comp. 10-5-60. TD 555'. D&A. Maquoketa sh., top 554'. WF.

2S, 5W

1, NW NE NW. Wayne B. Cribb #1 V. Allen. Spd. 9-19-60. Comp. 10-12-60. TD 665'. IP 14 BOP, trace of W. Silurian ls., top 658'. Kellerville Pool.

2, NE NW SW. A. R. Amundson #1 Noble. Drlg. 610' 11-2-60. Spd. 10-19-60. WN*** (Kellerville Pool).

2, NW SE NW. Ray F. Starr #2 Morris Roy. Loc. 11-2-60. WN (Kellerville Pool).

12, SE NE NW. Ray F. Starr #7 Wendell Doole "A". NR 11-2-60. Spd. 8-28-59. TD 671'. WN (Kellerville Pool).

12, 1150' from S. line, 330' from W. line, SE SE. A. Charles Thale #5 Louderback Spd. 9-19-60. Comp. 11-2-60. TD 643'. D&A. Maquoketa sh., top 640'. WN (Kellerville Pool).

12, 330' from N. line, 680' from W. line, NW SE. A. Charles Thale & Marvin W. Taylor-D/B/A T. & T. Developers #6 Louderback. Spd. 9-19-60. Comp. 11-2-60. TD 1075'. D&A. St. Peter ss., top 1064'. Kellerville Pool.

12, 520' from S. line, 350' from E. line, NW NE. Ray F. Starr #3 Mildred Milliron. NR 11-2-60. Spd. 9-5-59. TD 649'. WN (Kellerville Pool).

12, 330' from N. line, 340' from W. line, SE NE. Ray F. Starr #5 Mildred Milliron. Spd. 9-16-60. Comp. 10-26-60. TD 611'. IP 6 BOP. Silurian ls. top 574'. Kellerville Pool.

* Completion data unreported; weill be given when available; not included in total completions for month.
** Wildcat far - more than 2 miles from production.
*** Wildcat near - from 1/2 to 2 miles from production.

ADAMS COUNTY (Continued)

2S, 5W

13, SW NW NW. Cecil R. Ozier #1 Hill. Drlg. 380' 11-2-60. Spd. 10-20-60. WN (Kellerville Pool).

13, NE NW NE. Cecil R. Ozier #1 Farris Krause. Spd. 9-10-60. Comp. 10-12-60. TD 658'. D&A. Maquoketa sh., top 654'. WN (Kellerville Pool).

14, 340' from N. line, 450' from W. line, NW. Ray F. Starr #1 W. Padgett. Loc. 11-2-60. WN (Kellerville Pool).

23, NW NW SE. R. Wayne Case #1 Clyde Johnson. Spd. 10-3-60. Comp. 10-26-60. TD 543'. D&A. Maquoketa sh., top 541'. WF.

2S, 7W

35, NE NW SW. B. A. Huffman #1 Ralph A. Peters. Loc. 11-2-60. WF.

BOND COUNTY

4N, 3W

24, 330' from N. line, 435' from W. line, NE SE. Cahill & Smith #1 Trippel. D&A (CDU) 11-2-60. Spd. 8-25-60. Beaver Creek North Pool.

6N, 4W

21, NE SE NW. Joseph Kesl Jr. #1 Dresser-Wall Comm. Spd. 9-20-60. Comp. 11-2-60. TD 1885'. IP 30 BOP, 90 BW. Lingle ss., top 1856'. Acid. Sorento Cons. Pool.

BROWN COUNTY

1N, 3W

17, 350' from N. line, 400' from E. line, NW. Leo E. Arthalony #1 Elledge. SD 380' 11-2-60. Spd. 8-25-60. WF.

1N, 4W

11, NW NW NE. James R. Covington #1 Cecil C. Kindhart. Drlg. 560' 11-2-60. Spd. 10-25-60. WF.

1S, 2W

15, NW SE NE. William O. Hill #1 Thomas. Spd. 9-22-60. Comp. 10-5-60. TD 600'. D&A. Maquoketa sh., top 596'. WF.

1S, 3W

3, NW SW NW. T. R. Kerwin #1 Frank Keltz. Spd. 9-28-60. Comp. 10-12-60. TD 920'. D&A. Trenton ls., top 860'. WF.

9, SE NE NW. Stanley Huddleston #1 Huddleston. Drlg. 368' 11-2-60. Spd. 9-4-60. WF.

1S, 4W

17, 330' from N. line, 480' from W. line, NW SW. Charles Measley #1 Osborne Hatch. SD 525' 11-2-60. Spd. 10-10-60. WF.

2S, 2W

1, 330' from N. line, 430' from W. line, NW SE. Joel Wolfe #1 Hansen. Spd. 9-7-60. Comp. 10-5-60. TD 600'. D&A. Maquoketa sh., top 600'. WF.

BROWN COUNTY (Continued)

2S, 4W

7, SE NE SE. Athene Dev. Co., Inc. #1 Markert. Tstg. 11-2-60. Spd. 2-23-60. WN (Siloam Pool).

8, SW SE NW. Richard L. Moore #6 Robison. Spd. 10-19-60. Comp. 11-2-60. TD 629'. D&A. Maquoketa sh., top 627'. Siloam Pool.

9, SE SW NW. E. R. Hufnagel #1-A Della Childers. Spd. 10-4-60. Comp. 10-19-60. TD 650'. D&A. Maquoketa sh., top 647'. Siloam Pool.

9, NW NE SW. Thomas W. Pannell #3-P Kenneth Lee. Spd. 5-16-60. Siloam Pool.

16, 330' from N. line, 890' from E. line, NE NW. Henry L. Bush #4 Henry R. Bush. D&A (CDU) 11-2-60. Spd. 10-11-60. Siloam Pool.

23, NW NE NE. Henry P. Smith #1 Beard. Spd. 10-17-60. Comp. 11-2-60. TD 686'. D&A. Silurian ls., top 652'. WF.

CASS COUNTY

18N, 8W

30, SW NE SE. Perry Fulk & Annie Fulk #1 S. DeGroot. Spd. 7-19-60. Comp. 10-12-60. TD 1450'. D&A. Trenton ls., top 1077'. WF.

CHAMPAIGN COUNTY

17N, 9E

23, 330' from N. line, 350' from W. line, NW SW. Frank Bolin #1 Chas. Mitsdarfer Drlg. 722' 11-2-60. Spd. 9-24-60. WF.

22N, 8E

7, NW NE SW. J. Frank Hinkle #1 Zehr. Drlg. 254' 11-2-60. Spd. 10-28-60. WF.

CHRISTIAN COUNTY

13N, 1W

5, SW SE NE. Farrar Drlg. Co. #2 V. Seamon. Spd. 9-11-60. Comp. 10-19-60. TD 2283'. D&A. Silurian ls., top 2218'. WF.

14N, 3W

17, SW SW SW. Joseph Lee Shaw #1 Gray Herndon. Spd. 9-7-60. Comp. 10-5-60. TD 1731'. IP 185 BOP. Silurian ls., top 1711'. Frac. Edinburg West Pool.

20, NW NW NW. Jack Robinson #1 Oscar Rink. Spd. 9-19-60. Comp. 10-19-60. TD 1714'. IP 250 BOP. Silurian ls., top 1688'. Frac. Edinburg West Pool.

15N, 1W

10, SE SE SE. Bernard Podolsky #2 Osbern "D". D&A (CDU) 11-2-60. Spd. 10-22-60. Mt. Auburn Consol. Pool.

20, NW SE SE. James D. Jordan #3 Audra Moore. Spd. 8-25-60. Comp. 10-26-60. TD 1933'. IP 88 BOP, 24 BW. Silurian ls., top 1907'. Mt. Auburn Consol. Pool.

20, SW SW SW. James D. Jordan #2 F. H. Mulberry. Spd. 8-12-60. Comp. 10-12-60. TD 1914'. IP 9 BOP, 46 BW. Silurian ls., top 1901'. Frac. Mt. Auburn Consol. Pool.

CHRISTIAN COUNTY (Continued)

15N, 1W

21, SE NE SE. James D. Jordan #4 Roy Butcher. Spd. 9-21-60. Comp. 10-12-60. TD 1933'. D&A. Silurian ls., top 1910'. Mt. Auburn Cons. Pool.

21, E/2 SE SE. J. D. Kuykendall Drlg. Co. #2 Marion E. Ellis. Spd. 9-29-60. Comp. 10-19-60. TD 1927½'. IP 57 BOF. Silurian ls., top 1921. Frac. Mt Auburn Consol. Pool.

21, NW SE NW. James D. Jordan #3 Chester Long. Spd. 8-19-60. Comp. 10-12-60. TD 1922'. IP 105 BOP. Silurian ls., top 1907'. Acid. Mt. Auburn Consol. Pool.

22, SE NW NE. Reeter & Hirstein #3 Maud Burchell. D&A (CDU) 11-2-60. Spd. 10-19-60. Mt. Auburn Consol. Pool.

23, NW SW NW. Reeter & Hirstein #1 Botoner. Spd. 10-11-60. Comp. 10-26-60. TD 1940'. D&A. Silurian ls., top 1932'. Mt. Auburn Consol. Pool.

27, NW NW NW. C. B. Mansfield #2 Louise Buzan. D&A (CDU) 11-2-60. Spd. 10-22-60. Mt. Auburn Consol. Pool.

15N, 2W

22, NW SW SE. Lynn McElroy (#1 Drld as Burr Oak) #2 Earl Schroles. Spd. 10-13-60. Comp. 10-26-60. TD 1905'. D&A. Silurian ls., top 1887'. Mt. Auburn Consol. Pool.

23, SW SE SE. Harold Lipe #1 Grace Montgomery. Spd. 8-23-60. Comp. 10-5-60. TD 1912'. IP 12 BOP, 2 BW. Silurian ls., top 1900'. Frac. Mt. Auburn Consol. Pool.

36, 330' from N. line, 550' from W. line, NW/4. James D. Jordan #3 J. A. Yockey D&A (CDU) 11-2-60. Mt. Auburn Consol. Pool.

CLARK COUNTY

9N, 14W

14, 215' from S. line, 300' from W. line, SE NW NE. Ralph Edwards #3 Gross, "E" Spd. 7-8-60. Comp. 10-12-60. TD 600'. PB 476'. IP 15 BOP, 40 BW. Pennsylvanian ss., top 350'. Frac. Johnson North Pool.

33, 345' from W. line, 330' from S. line, SE SW. Robert & Frank Zakowski #1 Keller. NR 11-2-60. Spd. 9-7-60. WN (Oak Point Pool).

10N, 12W

31, NW SW NW. Earnest Zink #1 Virgil Arney. Spd. 9-14-60. Comp. 10-5-60. TD 1004'. D&A. Pennsylvanian ss., top 960'. WF.

10N, 14W

13, SE SE NW. Gallatin Drlg. Co. #2 R. Coleman. Spd. 9-12-60. Comp. 10-12-60. TD 337. D&A. Pennsylvanian ss., top 331. Casey Pool.

13, NW SE NW. Grant Gallatin #3 R. Coleman. D&A (CDU) 11-2-60. Spd. 10-6-60. Casey Pool.

CLARK COUNTY (Continued)

10N, 14W

14, SW NE SW. Forest Oil Corp. #1 Ed. Whithead C. D. Spd. 6-11-60. Comp. 10-19-60. TD 1652'. D&A (SO). Devonian ls., top 1607'. Frac. Casey Pool.

25, 330' from N. line, 330' from W. line, NW SE. Dale Bean #1 D. Briley, Trustee. Spd. 8-6-60. Comp. 10-5-60. TD 1377'. D&A. Ste. Genevieve ls., top 440'. Casey Pool.

11N, 10W

30, 492' from W. line, 636' from N. line, NE SE. Hewitt & Banks #1 G. Murphy. Spd. 8-22-60. Comp. 10-19-60. TD 2062'. D&A (SO). Devonian ls., top 2026'. Weaver Pool.

11N, 11W

34, SW SE NW. E. L. Whitmer #1 J. C. Phelps. Spd. 8-30-60. Comp. 10-19-60. TD 2429'. D&A. Devonian ls., top 2328'. WF.

11N, 14W

7, NE NW SE. Hassi Oil Co. #3 Reeds. Spd. 4-11-60. Comp. 10-5-60. TD 1056'. D&A. Carper ss., top 888'. Westfield Pool.

9, 330' from W. line, 660' from S. line, SE NW. Thos. Rappe #4 Biggs. Spd. 9-14-60. Comp. 11-2-60. TD 552'. D&A. Salem ls., top 424'. Westfield Pool.

16, 330' from N. line, 280' from W. line, SE NW. Smith & Patterson #1 Wilhoit. Spd. 5-6-60. Comp. 11-2-60. TD 2503'. IP 35 BOP. Trenton ls., top 2377'. Frac. Acid. Westfield Pool.

30, 440' from S. line, 440' from E. line, NW NE. R. Band Assoc. #1 Huisinga. D&A (CDU) 11-2-60. Spd. 10-24-60. Westfield Pool.

12N, 14W

32, 380' from S. line, 330' from E. line, SW SW. Gordon Greene #1-A Woodward. Spd. 10-31-58. Temp. abd. 10-5-60, (SO). TD 405'. Pennsylvanian ss., top 380'. Shot. Westfield Pool.

33, SE SW SW. W. McMahon #1 K. Mitchell. Spd. 8-25-60. Comp. 10-19-60. TD 530'. IP 5 BOP. St. Louis ls., top 317'. Acid. Westfield Pool.

CLAY COUNTY

3N, 5E

35, SE NE SE. W. T. Frederking #1 Modlin. Spd. 9-1-60. Comp. 11-2-60. TD 2931'. IP 130 BOP. McClosky ls., top 2913'. Kenner Pool.

35, NE SE SE. W. T. Frederking #1 Willard Modlin "A". Spd. 10-19-60. Comp. 11-2-60. TD 2930'. D&A (SO). Ste. Genevieve ls., top 2838'. Kenner Pool.

36, SW NW SE. Ed. Shoots #2 Shoots. Spd. 12-9-59. Comp. 10-5-60. TD 2852'. PB 2842'. IP 7 BOP, 2 BW. Aux Vases ss., top 2804'. Frac. Kenner Pool.

CLAY COUNTY (Continued)

3N, 7E

11, SE NW SW. McCollum & Kincaid #1 Smith Hrs. Spd. 9-14-60. Comp. 10-12-60. TD 2943'. IP 132 BOP. Rosiclare ss., top 2938'. Sailor Springs Consol. Pool.

3N, 8E

4, SW NE NW. A. A. Richey #1 Ethel Smith. Spd. 9-30-60. Comp. 11-2-60. TD 2975'. D&A. Aux Vases ss., top 2956'. Sailor Springs East Pool.

4N, 6E

15, SW NE NE. R. H. Troop #1 Otto Cochran. Spd. 10-14-60. Comp. 11-2-60. TD 2906. D&A. Ste. Geneieve ls., top 2831'. WN (Louisville North Pool).

5N, 7E

11, SW NE SW. Texaco Inc. #2 O. H. Barlow. Spd. 9-12-60. Comp. 10-19-60. TD 2790'. D&A (SO). Aux Vases ss., top 2764'. Sailor Springs Consol. Pool.

36, SE NE SE. Guard S. Marvin #1 Bateman. D&A (CDU) 11-2-60. Spd. 10-25-60. WN. (Sailor Springs Consol. Pool)

36, SW SE SE. Francis Pierce #1 Dillman. Spd. 10-2-60. Comp. 11-2-60. TD 2909'. IP 173 BOP. McClosky ls., top 2903. Sailor Springs Consol. Pool.

5N, 8E

30, SE NW SE. Fitzwilliams & Sons #1 Harry Bryant. Pits 11-2-60. WN (Sailor Springs Consol. Pool).

31, 330' from N. line, 330' from W. line, SW Fractional SW. Sam Boxell #1 Dillman-Hostettler Comm. Drlg. 1750' 11-2-60. Spd. 10-29-60. WN (Sailor Springs Consol. Pool).

CLINTON COUNTY

1N, 1W

7, NE SW SW. C. R. Winn #1 Emma Kleine. D&A (CDU) 11-2-60. Spd. 10-28-60. WF.

1N, 2W

12, SW SE NW. C. R. Winn #1 Husmann-Trinity Lutheran Church Comm. Spd. 9-7-60. Comp. 10-5-60. TD 2928'. D&A. Devonian ls., top 2824'. WN (Hoffman Pool).

21, SE NE NE. C. G. Hardin #2 Schmidt. Spd. 9-28-60. Comp. 10-19-60. TD 2762'. IP 60 BOP. Silurian ls., top 2738'. Frac. Posey East Pool.

21, 330' from N. line, 660' from E. line, NW. C. G. Hardin #2 Walter. Spd. 9-13-60. Comp. 10-19-60. TD 2736'. IP 35 BOP. Silurian ls., top 2714'. Frac. Acid. Posey East Pool.

22, 330' from N. line, 660' from E. line, SW NW. Odis Patillo #1 Mary Murray. Spd. 9-13-60. Comp. 10-19-60. TD 2745'. IP 75 BOP. Silurian ls., top 2720'. Frac. Acid. Posey East Pool.

CLINTON COUNTY (Continued)

1N, 4W

12, SE NE NW. Jet Oil Co. #1 Huelsmann. NR 11-2-60. Spd. 8-1-60. WN (Bartelso West Pool).

13, SE NE NW. E. J. Goldschmidt #1 J. F. Becker. Spd. 9-23-60. Comp. 10-19-60 TD 1204'. D&A. Bethel ss., top 1122'. Bartelso West Pool.

33, SE NE NE. J. B. Murvin #1 Voss. D&A (CDU) 11-2-60. Spd. 10-12-60. WF.

1N, 5W

9, C S/2 SE NW. Brand Oil Co. #3 Wieberg et al. "A". Spd. 9-28-60. Comp. 10-26-60. TD 1990½'. IP 84 BOP, 60 BW. Silurian ls., top 1931'. New Baden East Pool.

2N, 1W

10, 50' from N. line, NW SW NW. Stortzum & Britton #1 P. Swagler. WOC, pay string 11-2-60. Spd. 10-17-60. WF.

17, SE SE NW. Beeson Oil Dev. Co. #1 R. Stokes. Drlg. 275' 11-2-60. Spd. 10-30-60. WN (Shattuc Pool).

2N, 3W

3, SW SE NW. Leland Monken #1 Hempen. Spd. 8-16-60. Comp. 10-26-60. TD 1039' D&A. Cypress ss., top 1015'. Carlyle Pool.

2N, 4W

21, 260' from N. line, 330' from W. line, NW SE. W. Leon Wright #1 Zeigler Coal & Coke Co. Loc. 11-2-60. WF.

3N, 2W

18, 330' from N. line, 380' from W. line, NE/4. Weal Drlg. Co. #1 Mioux. D&A (CDU) 11-2-60. Spd. 10-18-60. WN (Beaver Creek South Pool).

3N, 3W

8, SE SE NE. Weal Drlg. Co. #1 Mosey. Spd. 10-4-60. Comp. 10-12-60. TD 1240' D&A. Bethel ss., top 1089'. WF.

3N, 4W

3, 330' from S. line, 660' from E. line, SE SW. Odis Patillo #1 Tebbe. Spd. 10-13-60. Comp. 10-26-60. TD 1163'. D&A. Ste. Genevieve ls., top 1078'. WF.

CRAWFORD COUNTY

6N, 11W

13, SW NW SE. Richland Oil Corp. #1 C. Seaney. Spd. 9-26-60. Comp. 10-12-60. TD 639'. D&A. Pennsylvanian ss., top 606'. WN (Richwood Pool).

6N, 12W

5, SW SW SE. Leland Fulkerson #1 Grossman. Spd. 2-3-60. Comp. 10-5-60. TD 1061'. D&A. Pennsylvanian ss., top 1034'. WN (Main Consol. Pool).

5, SW SW SW. Kelley, Conrad & Kaye #1 Johnson et al. Spd. 10-3-60. Comp. 11-2-60. TD 1545'. IP 27 BOP. Pennsylvanian ss., top 955'. Frac. Main Consol. Pool.

CRAWFORD COUNTY (Continued)

6N, 12W

6, SE SE SE. Kelly-Conrad-Kaye #1 Raymond C. Kibler. Spd. 9-17-60. Comp. 10-19-60. TD 1612'. PB 1021'. IP 12 BOP. Pennsylvanian ss., top 936'. Frac. Main Cons. Pool.

8, SW SE NW. Kelley-Conrad & Kaye #1 A. G. Meserve Heirs. Spd. 9-7-60. Comp. 10-25-60. TD 1601'. PB 1533'. IP 10 BOP, 11 BW. Aux Vases ss., top 1510'. Frac. Main Cons. Pool.

8, NE NE NW. L. Fulkerson #1 E. White. Spd. 11-18-59. Temp. abd. 10-5-60. TD 1539. PB 1041. Aux Vases ss., top 1513'. Frac. Main Cons. Pool.

7N, 13W

23, SE NW NE. Paul Stortzum & Robert Britton #1 Felix Walker. Spd. 8-25-60. Comp. 10-19-60. TD 1013'. IP 22 BOP, 2 BW. Pennsylvanian ss., top 998'. Frac. Main Consol. Pool.

8N, 12W

28, SW SE NE. H. F. Robinson #1 L. King. Rust 11-2-60. Spd. 10-15-60. Main Consol.

8N, 14W

14, 400' from S. line, 400' from W. line, SE SE. K. E. Bush #3-A Washburn. Spd. 9-30-60. Comp. 10-19-60. TD 1230'. IP 6 BOP, trace of W. Aux Vases ss., top 1220'. Frac. Bellair Pool.

DOUGLAS COUNTY

15N, 7E

3, 4243' from S. line, 330' from E. line, NW. M. H. Richardson #1 T. R. Mattix. Spd. 10-12-60. Comp. 10-19-60. TD 1686'. D&A. Ste. Geneieve ls., top 1644'. WN (Bourbon Cons. Pool).

25, NE NE NW. E. H. Kaufman #1 Speelman. Tstg. 11-2-60. Spd. 9-20-60. WN (Chesterville Pool).

15N, 9E

36, SE SE SW. John M. Beatty #1 Glen Seamon. D&A (CDU) 11-2-60. WF.

16N, 7E

19, SE SE NE. H. G. Gibson #1 Carroll. D&A (CDU) 11-2-60. Spd. 8-22-60. WF.

EDGAR COUNTY

12N, 11W

2, 255' from N. line, 330' from E. line, SE NE SE. Continental Oil Co. #11 W. I. Maddock "B". Spd. 6-18-60. Comp. 10-19-60. TD 3300'. PB 2400'. IP 5 BOP, 14 BW. Devonian ls., top 1898'. Acid. Elbridge Pool.

12N, 13W

2, SW SW SW. M. L. Livengood #1 Jesse Thompson. Loc. 11-2-60. WF.

EDGAR COUNTY (Continued)

13N, 11W

22, SE SE NW. Walter W. Henigman #1 M. Farnham. D&A (CDU) 11-2-60. Spd. 10-13-60. WF.

13N, 13W

28, SW SW NE. Earnest Zink #1-B Clapp. Drlg. below 490' 11-2-60. Spd. 10-6-60. WN (Grandview Pool).

14N, 13W

17, NE NW NW. John Fawcett #1 Patricia A. McCabe. Pump tstg. 11-2-60. Spd. 5-17-60. WN (Warrenton-Borton Pool).

32, NE NW SE. Walter W. Henigman #1 Zimmerman. D&A (CDU) 11-2-60. Spd. 9-23-60. WN (Dudley Pool).

EDWARDS COUNTY

1N, 10E

35, 330' from S. line, 330' from W. line, NE SW. National Assoc. Pet. Co. #1 Wade-Clodfelter Comm. Spd. 10-10-60. Comp. 11-2-60. TD 3364'. D&A. Ste. Genevieve ls., top 3192'. WN (Samsville West Pool).

EFFINGHAM COUNTY

6N, 4E

12, 660' from N. line, 557' from W. line, SW NE. Herndon Drlg. Co. #1 C. Koss. Spd. 9-15-60. Comp. 10-26-60. TD 4704'. D&A. Maquoketa sh., top 4637'. WF.

6N, 5E

8, 330' from N. line, 380' from E. line, NE SW SW. National Assoc. Pet. Co. #1 Maggie Redding "B". Spd. 10-11-60. Comp. 10-26-60. TD 2460'. D&A. Ste. Genevieve ls., top 2376'. WN (Mason North Pool).

10, SE SE SE. Dale Hopkins #1 Keller. NR 11-2-60. Spd. 10-6-58. WN (Mason North Pool).

6N, 6E

34, W/2 SE SE. Milton & A. R. Smith #1 John A. Traub. WOC 4" 11-2-60. Spd. 10-18-60. WN (Hord North Pool).

34, NE NE SW. George C. Warren #1 Cora Webster. Spd. 9-23-60. Comp. 10-5-60. TD 2800'. D&A. Ste. Genevieve ls., top 2916'. Hord North Pool.

6N, 7E

17, NW SE SE. Jet Oil Co. #4 Mellendorf. Spd. 8-15-60. Comp. 10-5-60. TD 2902'. PB 2865'. IP 165 BOP. McClosky ls., top 2852'. Sailor Springs Consol. Pool.

7N, 6E

8, NW SW NW. Dale Hopkins #1 Mersman. NR 11-2-60. Spd. 1-6-60. WN (Watson Pool).

FAYETTE COUNTY

4N, 1W

14, NE SW SE. David F. Herley #1 Bertha Outhouse Comm. Spd. 10-6-60. Comp. 10-19-60. TD 1440'. D&A. Bethel ss., top 1424'. WN (Patoka West Pool).

5N, 3E

18, SW NW NE. W. L. Belden #1 Dean Harpster. D&A (CDU) 11-2-60. Spd. 9-27-60. WN (Wilberton Pool).

18, NW NW NW. W. L. Belden #1 Meyer Unit. TD 3487' 11-2-60. Spd. 8-25-60. WF.

6N, 1W

6, NW SE NE, Fractional Sec. C. B. Earnest #1 R. D. Campbell. Loc. 11-2-60. WF.

7N, 3E

10, SE SW SE. Ronald E. Morris #1 H. O. Lewis. Spd. 10-12-60. Comp. 10-19-60. TD 1610'. D&A. Cypress ss., top 1598'. Louden Pool.

8N, 3E

7, SE SW SW. R. H. Troop #1 Fred Ireland. Spd. 7-10-60. Comp. 10-5-60. TD 1802'. D&A. Ste. Genevieve ls., top 1715'. WN (Louden Pool).

26, SE NW NE. R. H. Troop #10 Dial-Durbin Comm. Spd. 11-1-59. Comp. 10-5-60. TD 1600'. PB 1594'. IP 9 BOP, 3 BW. Cypress ss., top 1476'. Frac. Louden Pool.

FRANKLIN COUNTY

5S, 1E

11, NW SE SE. Burns Drlg. Co. #1 Burr Oak. Spd. 10-19-60. Comp. 11-2-60. TD 2938'. D&A. Ste. Genevieve ls., top 2795'. WF.

5S, 2E

18, 312' from S. line, 650' from W. line, SW NW SE. Schafer Oil Co. #2-A Huie. Spd. 10-20-60. Comp. 11-2-60. TD 2733'. D&A. Renault ls., top 2702'. Sesser Consol. Pool.

18, 350' from S. line, 450' from W. line, SW NW. Hill Production Co. #1 Rea Jones et al. Spd. 9-15-60. Comp. 10-19-60. TD 2889'. D&A (SO). Ste. Genevieve ls., top 2801'. WN (Sesser Consol. Pool).

18, 330' from S. line, 200' from E. line, NW SW. Hill Production #1 Kelley Hrs. Spd. 9-29-60. Comp. 10-12-60. TD 2773'. D&A. Aux Vases ss., top 2720'. Sesser Consol. Pool.

5S, 3E

6, 990' from S. line, 330' from E. line, Fractional SW, Fractional NW. John Bowers #2 Plains Pine Line Co. Spd. 10-7-60. Comp. 10-26-60. TD 2932'. D&A. Ste. Genevieve ls., top 2843'. Whittington West Pool.

FRANKLIN COUNTY (Continued)

6S, 3E

35, 220' from N. line, 400' from W. line, SE NE. E. E. Rehn - Mohawk #1 Moore. Spd. 10-18-60. Comp. 11-2-60. TD 3174'. D&A. Ste. Genevieve ss., top 2989. WF.

7S, 3E

14, NW NE SW. Mohawk Drlg. Co-E. E. Rehn #1-D Old Ben Coal Co. Spd. 9-17-60. Comp. 10-19-60. TD 3117'. D&A (SO). Ste. Genevieve ls., top 2890'. WF.

19, 100' from S. line, 114.6' from W. line, SWc NE SW. Robert C. Clement & Basil Killion #1 Reed-Horn. Sp . 9-23-60. Comp. 10-26-60. TD 2048'. IP 48 BOP. Tar-Springs ss., top 2040'. Frac. West-Frankfort Cons. Pool.

31, 440' from N. line, 190' from W. line, NW SE. McClement & Killion #6-A McClement-Brown. D&A (CDU) 11-2-60. Spd. 10-11-60. West Frankfort Consol. Pool.

7S, 4E

10, SW NW SW. N. V. Duncan Drlg. Co. #2 Dudley Coleman. Spd. 9-17-60. Comp. 10-19-60. TD 3260. D&A (SO). Ste. Genevieve ls., top 3134'. Thompsonville North Pool.

10, 330' from S. line, 280' from W. line, SE NE. Collins Bros. #1 Ira. PCP 11-2-60. Spd. 3-8-60. WN (Thompsonville North Pool).

FULTON COUNTY

6N, 3E

35, NW SW NW. Robert W. Lichtenberger #1 Girard. Spd. 9-20-60. Comp. 10-12-60. TD 752'. D&A. Silurian ls., top 737'. WF.

GALLATIN COUNTY

9S, 8E

11, SW NE NW. Herndon Drlg. Co. #1 Hish. Spd. 10-5-60. Comp. 11-2-60. TD 2407'. D&A. Cypress ss., top 2360'. WF.

26, NE NW SE. Geo. M. Robertson #1 Bransford Mining Corp. Spd. 9-1-60. Comp. 11-2-60. TD 1545'. D&A. Vienna ls., top 1537'. WF.

HAMILTON COUNTY

3S, 6E

36, SE SE SE. Slagter Prod. Corp. #1 Chas. A. Hofflund. Spd. 10-9-60. Comp. 10-26-60. TD 3447'. D&A. Ste. Genevieve ls., top 3313'. Aden South Pool.

3S, 7E

25, 660' from N. line, 660' from E. line, NE NW. Everett Savage #1 A. E. Curry. Drlg. 3400' 11-2-60. Spd. 10-19-60. WN (Mileshoals Pool).

HAMILTON COUNTY (Continued)

6S, 5E

30, C W/2 NE SW. C. E. Brehm #1 Shirley. Temp. abd. (CDU) 11-2-60. Spd. 9-10-60. Dale Consol. Pool.

6S, 6E

27, 631' from S. line, 767' from W. line, NW SE. Texaco, Inc. #2 Hicks-Russell Comm. Spd. 6-8-60. Comp. 10-5-60. TD 5325'. PB 3590'. IP 225 BOP, 31 BW. St. Louis & McClosky ls. Acid. NEW PAYS IN POOL. Walpole Pool.

6S, 7E

16, SE NE SW. W. C. McBride #11 Benefiel-Arnold. Spd. 8-20-60. Comp. 10-19-60. TD 3096'. IP 48 BOP, 13 BW. Aux Vases ss., top 3084'. Shot. Dale Consol. Pool.

16, SW SW SE. Joe Dull #2 Wheeler. Spd. 10-1-60. Comp. 10-19-60. TD 3272'. D&A. Ste. Genevieve ls., top 3197'. Dale Consol. Pool.

19, SW NE NE. T. M. Bane #1 Cletis Meeks et al. Comm. D&A (CDU) 11-2-60. Spd. 10-3-60. Dale Consol. Pool.

7S, 5E

5, SE NW NW. C. E. Brehm #1 Bennett. Spd. 6-28-60. Comp. 10-26-60. TD 3343'. D&A. Ste. Genevieve ls., top 3321'. Dale Consol. Pool.

HANCOCK COUNTY

5N, 5W

27, SE SW SW. Chester Stewart #1 C. Miller. Spd. 9-23-60. Comp. 10-5-60. TD 495'. D&A. Maquoketa sh.,top 494'. WF.

28, NW NW SE. Chester Stewart #2 Miller. Loc. 11-2-60. WF.

JACKSON COUNTY

9S, 3W

32, 450' from S. line, 2310' from E. line, SE. N. E. Harrell #1 N. E. Harrell Fee. TD 3004' 11-2-60. Spd. 7-13-60. WF.

JASPER COUNTY

5N, 8E

19, 330' from W. line, 990' from N. line, NE SE. Whaley Oil Corp. #1 B. Cornwell. WOC 11-2-60. Spd. 8-30-60. WN (Sailor Springs Consol. Pool).

5N, 9E

8, 330' from N. line, 580' from E. line, SE NW. Harold Sanders #1 R. L. Worcester. Spd. 9-15-60. Comp. 10-5-60. TD 3113'. D&A. Ste. Genevieve ls., top 3036'. WN (Wakefield North Pool).

5N, 10E

2, SW NE NE. J. W. Rudy #1 Shryock. Spd. 9-30-60. Comp. 10-12-60. TD 2874'. D&A. Ste. Genevieve ls., top 2793'. Ste. Marie West Pool.

6N, 9E

4, N/2 NW NE. John P. Potsch #1 C. R. Hanna. Spd. 11-2-60. WN (Newton West Pool).

JASPER COUNTY (Continued)
7N, 10E

20, NW NE NE. E & G Drlg. Co. #1 John L. Harvey, Sr. Spd. 8-1-59. Comp. 10-5-60. TD 2855'. IP 4 BOP, trace of W. McClosky ls., top 2831'. Acid. Clay City Consol. Pool.

21, 330' from S. line, 990' from W. line, SW NW. E & G Drlg. Co. #2 Cowger. Spd. 7-25-59. Comp. 10-5-60. TD 2789'. IP 10 BOP, 46 BW. Rosiclare ss., top 2780'. Acid. Clay City Consol. Pool.

21, SW SE SW. E & G Drlg. Co. #4 A. G. Kerner. Spd. 6-19-59. Comp. 10-5-60. TD 2788'. IP 16 BOP, 18 BW. McClosky ls., top 2773'. Acid. Clay City Consol. Pool.

21, NW NW SE. E & G Drlg. Co. #2 Lobmier. Spd. 6-27-59. Comp. 10-5-60. TD 2783'. IP 14 BOP, 35 BW. McClosky ls., top 2784'. Acid. Clay City Consol. Pool.

28, NW NW NE. E & G Drlg. Co. #1 Nora Bowers. Spd. 9-9-59. Comp. 10-5-60. TD 2783'. IP 9 BOP, 42 BW. McClosky ls., top 2770'. Acid. Clay City Consol. Pool.

28, SW NE NW. E & G Drlg. Co. #5 A. G. Kerner. Spd. 8-30-59. Comp. 10-5-60. TD 2786'. IP 3 BOP, 16 BW. McClosky ls., top 2776'. Acid. Clay City Consol. Pool.

28, SE NW NW. E & G Drlg. Co. #1 Kerner-Schafer. Spd. 8-22-59. Comp. 10-5-60. TD 2793'. IP 6 BOP, 30 BW. McClosky ls., top 2786'. Acid. Clay City Consol. Pool.

28, SW SW SE. E & G Drlg. Co. #4 Chas Moschenrose. Spd. 9-3-59. Comp. 10-5-60. TD 2879'. PB 2770'. IP 7 BOP, 26 BW. McClosky ls., top 2754'. Acid. Clay City Consol. Pool.

28, NE SE SE. E & G Drlg. Co. #5 Moschenrose. Spd. 1-7-60. Comp. 10-5-60. TD 2703'. IP 4 BOP, 14 BW. McClosky ls., top 2678'. Acid. Clay City Consol. Pool.

28, SE SE SE. E & G Drlg. Co. #6 Charles Moschenrose. Spd. 1-16-60. Comp. 10-5-60. TD 2703'. IP 9 BOP, 45 BW. McClosky ls., top 2670'. Acid. Clay City Consol. Pool.

28, SE NE SE. E & G Drlg. Co. #7 Charles Moschenrose. Spd. 1-25-60. Comp. 10-5-60. TD 2704'. IP 5 BOP, 15 BW. McClosky ls., top 2680'. Acid. Clay City Consol. Pool.

28, NW NW SE. E & G Drlg. Co. #2 Ochs. Spd. 10-7-59. Comp. 10-5-60. TD 2741'. IP 14 BOP, 42 BW. McClosky ls., top 2730'. Acid. Clay City Consol. Pool.

28, NW SE NW. E & G Drlg. Co. #3 Ochs. Spd. 10-12-59. Comp. 10-5-60. TD 2791'. IP 4 BOP, 23 BW. McClosky ls., top 2786'. Acid. Clay City Consol. Pool.

JASPER COUNTY (Continued)

7N, 10E

30, SW SW SE. E & G Drlg. Co. #1 Katherine Hipp. Spd. 8-20-59. Como. 10-5-60. TD 2941'. IP 12 BOP, 42 BW. McClosky ls., top 2906'. Acid. Newton North Pool.

31, SW SW NE. E & G Drlg. Co. #1 Brooks. Spd. 11-12-59. Comp. 10-5-60. TD 2826'. IP 11 BOP, 54 BW. McClosky ls., top 2820'. Acid. Newton North Pool.

31, NW NW NE. E & G Drlg. Co. #1 Bunton. Spd. 8-31-59. Comp. 10-5-60. TD 2868'. IP 5 BOP, 65 BW. McClosky ls., top 2860'. Acid. Newton North Pool.

31, NE NW SE. E & G Drlg. Co. #1 Leo Dhom. Spd. 11-1-59. Comp. 10-5-60. TD 2817'. IP 7 BOP, 32 BW. McClosky ls., top 2808'. Acid. Newton North Pool.

33, SW NE NW. E & G Drlg. Co. #1 Robards. Spd. 12-22-59. Comp. 10-5-60. TD 2856'. PB 2818'. IP 19 BOP, 32 BW. McClosky ls., top 2804'. Acid. Clay City Consol. Pool.

33, SE SE NW. E & G Drlg. Co. #1 Sacred Heart Mission. Spd. 11-10-59. Comp. 10-5-60. TD 2865'. IP 112 BOP, 130 BW. McClosky ls., top 2764'. Acid. Clay City Consol. Pool.

33, NE NW NW. E & G Drlg. Co. #1 John Yager et al. Spd. 10-14-59. Comp. 10-5-60. TD 2861'. PB 2822'. IP 4 BOP, 70 BW. McClosky ls., top 2810'. Acid. Clay City Consol. Pool.

JEFFERSON COUNTY

1S, 1E

10, C SE NW. F. L. Strickland #1 Baldridge. Spd. 9-8-60. Comp. 10-5-60. TD 3850'. D&A. Devonian ls., top 3749'. Cravat Pool.

19, 330' from S. line, 440' from W. line, SE SW. Leo Dare #1-B Miller. Spd. 10-2-60. Comp. 10-12-60. TD 1083'. IP 5 BOP. Pennsylvanian ss., top 1060'. Frac. Irvington East Pool.

1S, 2E

4, 1400' from S. line, 680' from E. line, NE. Humble Oil & Ref. Co. #2 Luchsinger-Hall. Spd. 9-13-60. Comp. 10-19-60. TD 2041'. IP 25 BOP, 231 BW. Aux Vases ss., top 2021'. Frac. Salem Consol. Pool.

10, 680' from N. line, 693' from E. line, NW. Humble Oil & Ref. Co. #3 Alva H. Dobbs. Spd. 9-7-60. Comp. 10-5-60. TD 2043'. IP 53 BOP, 180 BW. Aux Vases ss., top 2023'. Frac. Salem Consol. Pool.

1S, 3E

13, 330' from S. line, 450' from W. line, NE. E. Homer Jahn #1 Ira Shafer. Spd. 9-29-60. Comp. 10-26-60. TD 2970'. D&A. Ste. Genevieve ls., top 2715'. Divide Pool.

28, SW SW SE . Burrell G. Minor #1 Edna Johnson. Drlg. 2460' 11-2-60. Spd. 10-16-60. WN (Reservoir Pool).

2S, 3E

1, NE SE NE. Eber McEndree #1 Wiley Hill. Spd. 9-26-60. Comp. 10-19-60. TD 2832'. IP 50 BOP. McClosky ls., top 2829'. Divide South Pool.

JEFFERSON COUNTY (Continued)

2S, 3E

18, NW NE NE. C. E. Brehm #1 Holman Comm. "A". D&A (CDU) 11-2-60. Spd. 10-12-60. Mt. Vernon North Pool.

3S, 4E

22, 330' from N. line, 990' from W. line, NW. C. E. Brehm #1 Maulding-Brehm. MIST 11-2-60. Spd. 10-19-60. WN (Bellerive Pool).

4S, 3E

20, 330' from N. line, 460' from E. line, NW SW. Nelson Allen #1 Wilson. Spd. 3-8-60. Comp. 11-2-60. TD 2963'. D&A. Ste. Genevieve ls., top 2882'. Ina North Pool.

4S, 4E

12, NW SW NE. Robert E. Thorpe #1 L. W. Rapp. Drlg. 2405' 11-2-60. Spd. 10-29-60. WF.

JO DAVIESS COUNTY

26N, 2E

35, SE SE SW. A. A. Potter #1 Hugh Miller. Drlg. 746' 11-2-60. Spd. 9-20-60. WF.

LAWRENCE COUNTY

2N, 11W

6, 430' from S. line, 990' from E. line, NE. Wm. Zuhone Jr. #5 Shuey. Spd. 7-31-60. Comp. 10-19-60. TD 1625'. PB 1622'. IP 45 BOP, 30 BW. Cypress ss., top 1566'. Frac. Lawrence Pool.

2N, 12W

1, NE SE SE. Raymond Brinkley #1 S. K. Buchanan. Spd. 9-30-60. Comp. 10-19-60. TD 1699'. PB 1656'. IP 65 BOP, 20 BW. Cypress ss., top 1568'. Frac. Lawrence Pool.

14, NE NE NW. Edco Oil Co. #1 Mt. Carmel Municipal Airport. Spd. 8-17-60. Comp. 10-12-60. TD 632'. IP 3 BOP, 3 BW. Pennsylvanian ss., top 626'. Lawrence Pool.

3N, 11W

NE SE SW. Texaco Inc. #11 Lawrenceville Works. Spd. 9-23-60. Comp. 10-26-60. TD 1590'. IP 8 BOP, 28 BW. Cypress ss., top 1575'. Frac. Lawrence Pool.

3N, 12W

20, NE NW SE. Charles E. Carr #3 Croslow Hrs. Spd. 8-15-60. Comp. 10-26-60. TD 1835'. IP 10 BOP, trace of W. Paint Creek ss., top 1798'. Frac. Lawrence Pool.

24, NE NW NE. Illinois Oil Co. #2 Harvey Brunson. Spd. 9-24-60. Comp. 11-2-60. TD 1745'. IP 12 BOP, 5 BW. Cypress ss., top 1632'. Frac. Lawrence Pool.

24, NE SE NW. W. Leon Wright #7 P. Lewis. Spd. 9-9-60. Comp. 10-5-60. TD 1671'. PB 1660'. IP 62 BOP, trace of W. Cypress ss., top 1612'. Frac. Lawrence Pool.

LAWRENCE COUNTY (Continued)

3N, 12W

26, 675' from N. line, 645' from W. line, NW/c NE NE. Illinois Oil Co. #0-2 Geo. Leighty. Spd. 9-9-60. Comp. 11-2-60. TD 1861'. PB 1750'. IP 40 BOP, trace of W. Paint Creek ss., top 1652'. Frac. Lawrence Pool.

36, NE NE SW. Ohio Oil Co. #21 C. E. Buchanan Ac/1. Spd. 9-28-60. Comp. 11-2-60. TD 1697'. IP 21 BOP, 45 BW. Cypress & Paint Creek ss. Frac. Lawrence Pool.

36, NE SE SW. F. L. Beard #10 Grover Jenner. Spd. 9-9-60. Comp. 10-12-60. TD 1673'. IP 84 BOP, trace of W. Paint Creek ss., top 1652'. Frac. Lawrence Pool.

36, 390' from W. line, 330' from S. line, SWc SW NE. Ohio Oil Co. #16 T. F. Leighty. Spd. 10-1-60. Comp. 11-2-60. TD 1705'. IP 74 BOP, trace of W. Cypress & Paint Creek ss. Frac. Lawrence Pool.

36, SE NE NW. R. A. Harris #1 Withers-Pelham-State Comm. Spd. 9-17-60. Comp. 10-19-60. TD 1841'. PB 1744'. IP 85 BOP, 25 BW. Cypress & Paint Creek ss. Frac. Acid. Lawrence Pool.

36, NE NE NW. R. A. Harris #2 Withers-Pelham-State Comm. Spd. 9-23-60. Comp. 11-2-60. TD 1881'. PB 1785'. IP 75 BOP, 32 BW. Cypress & Paint Creek ss. Frac. Lawrence Pool.

LOGAN COUNTY

18N, 3W

36, NW SE NW. Logan Oil Co. #1 Allspach-Smoak Comm. Spd. 10-8-60. Comp. 11-2-60. TD 852'. D&A. Ste. Genevieve ls., top 732'. WF.

MACON COUNTY

16N, 1E

21, SW SW SE. Texaco Inc. #1 E. K. Rothwell. Spd. 9-22-60. Comp. 10-19-60. TD 2000'. PB 1995'. IP 12 BOP, 29 BW. Silurian ls., top 1952'. Frac. Acid. Blackland North Pool.

29, SE NE SE. Clyde Cole #1 Alanzo Hall Est. Drlg. 1372' 11-2-60. Spd. 10-28-60. WN (Blackland North Pool).

MACOUPIN COUNTY

6N, 7W

27, SW SW NW. Odis R. Oldfield #1 Herman Hendricks. Loc. 11-2-60. WF.

7N, 7W

15, 575' from N. line, 530' from E. line, SE NW. Joseph Kesl #1 Kirkwood. Pump tstg. 11-2-60. Spd. 7-1-60. WN (Staunton West Pool).

17, NE NE SW. Jack J. Brady & Raymond P. Barra #1 Burns. Spd. 8-4-60. Comp. 10-26-60. TD 530'. D&A. Pennsylvanian ss., top 495'. Staunton West Pool.

MACOUPIN COUNTY (Continued)

7N, 7W

17, 435' from S. line, 360' from E. line, SW. Raymond P. Barra & Jack J. Brady #2 Burns. Spd. 10-17-60. Comp. 11-2-60. TD 522'. D&A. No Sands. WN (Staunton West Pool).

7N, 8W

26, NW NE SE. Joseph Waitikatus #1 Schmidt. D&A (CDU) 11-2-60. Spd. 10-14-60. WF.

8N, 9W

17, 900' from N. line, 330' from W. line, NE NW. Harry M. Miller #1 Gwillim. Spd. 9-16-60. Comp. 10-26-60. TD 530'. D&A. No Sands. WF.

9N, 6W

6, NW NE NE. W. C. Stribling #1 Hallbauer. Spd. 9-20-60. Comp. 10-5-60. TD 601'. D&A. No Sand. WF.

10N, 6W

34, NE NW NW. Ward W. Dayton #1 A. Mieher. Spd. 10-14-60. Comp. 10-26-60. TD 2290'. D&A. Plattin ls., top 2248'. WF.

11N, 7W

6, NW SE SE. Clarence Bristow #1 Bristow. Loc. 11-2-60. WF.

MADISON COUNTY

3N, 6W

4, NW NW SE. C. R. Winn #1 Cochran-Hall Comm. Spd. 10-17-60. Comp. 11-2-60. TD 2489'. D&A. Trenton ls., top 2400'. WN (St. Jacob Pool).

5N, 5W

25, NW NE NE. Herbert R. Weder #2 Arlo Landolt. TD 656' 11-2-60. Spd. 8-2-60. WF.

25, NE NW NW. Herbert R. Weder #1 L. G. Steiner. Loc. 11-2-60. WF.

5N, 6W

8, SE SE SW. Cahill & Smith #1 Mansholt. Spd. 9-30-60. Comp. 10-19-60. TD 817'. D&A. Ste. Genevieve ls., top 809'. WN (Livingston South Pool).

5N, 7W

9, SE SW NW. Carl Wilson #1 Caroline Stallhut et al. Loc. 11-2-60. WF.

6N, 6W

2, 363' from N. line, 405' from E. line, SW SE. M. M. & S. Oil Co. #1 Mike D. Genczo. Drlg. 175' 11-2-60. Spd. 10-28-60. WF.

27, 330' from N. line, 280' from W. line, NW/c SW NE. M. J. Williams #1 Blom. Spd. 6-7-60. Comp. 10-5-60. TD 553'. IP 15 BOP. Pennsylvanian ss., top 544'. Livingston South Pool.

27, SE SW NE. M. J. Williams #3 Blom. Spd. 10-4-60. Comp. 11-2-60. TD 592'. IP 27 BOP, trace of W. Pennsylvanian ss., top 574'. Livingston South Pool.

MADISON COUNTY (Continued)

6N, 6W

34, NE NW NW. M. J. Williams #1 Edwin Blom. Prod. (CDU) 11-2-60. Spd. 8-8-60. Livingston South Pool.

6N, 7W

18, 330' from S. line, 400' from W. line, SW SE. H. E. Livermore #1 John C. Meyer. Drlg. 200' 11-2-60. Spd. 10-28-60. WF.

20, 693' from S. line, 1052' from E. line, NE. Homeier & Weber #2 E. Myers. TD 1500', SD 11-2-60. Spd. 3-17-59. WF.

20, 533' from S. line, 265' from E. line, SW NE. Weber & White #3 Meyers. Drlg. 410' 11-2-60. WF.

MARION COUNTY

1N, 2E

34, 330' from S. line, 345' from W. line, SW/c. Fear & Duncan #1 L. McBride. Spd. 7-12-60. Comp. 10-19-60. TD 2194'. D&A (SO). Ste. Genevieve ls., top 2110'. Salem Consol. Pool.

2N, 4E

2, SW NW NW. Delbert Runyon #1 Williams. Spd. 8-29-60. Comp. 10-12-60. TD 2735'. PB 2555'. IP 81 BOP. Aux Vases ss., top 2524'. Frac. Iuka Pool.

McDONOUGH COUNTY

5N, 4W

10, NW NE NW. Cleary Pet. Inc. #1 McClure. Spd. 10-5-60. TD 667'. D&A. Maquoketa sh., top 664'. WF.

35, NE NE NE. Cleary Pet. Inc. #1 Martin. Spd. 10-18-60. Comp. 11-2-60. TD 585'. D&A. Maquoketa sh., top 581'. WF.

6N, 3W

7, SE SE NE. Gene Stoker #1 Harmon Hainline. Loc. 11-2-60. WF.

7N, 3W

31, E/2 SW NE. Gene Stoker #1 Fred Hainline. Spd. 9-6-60. Comp. 10-19-60. TD 540'. IP 4 BOP, 12 BW. Silurian ls., top 528'. Acid. DISCOVERY OF SCIOTA POOL.

MORGAN COUNTY

16N, 12W

29, SE SE NE. Buck & Bock #1 Melvin Knack. SD 1017' 11-2-60. Spd. 9-2-60. WF.

PERRY COUNTY

5S, 1W

4, 405' from S. line, 330' from W. line, SW NE SW. Wm. H. Krohn #1 Geo. Majewski. Spd. 10-15-60. Comp. 10-26-60. TD 1390'. D&A. Bethel ss., top 1338'. WN (Tamaroa South Pool).

PIKE COUNTY

3S, 4W

7, 350' from N. line, 435' from E. line, NE SW SE. Ray F. Starr #2 E. D. Kurfman. Spd. 7-8-60. Comp. 10-12-60. TD 663'. D&A. Maquoketa sh., top 579'. WF.

8, 350' from N. line, 550' from W. line, SW. Ray F. Starr #1 E. D. Kurfman. Spd. 6-22-60. Comp. 10-12-60. TD 643'. D&A. Maquoketa sh., top 597'. WF.

POPE COUNTY

13S, 6E

31, 42' from N. line, 557' from E. line, SW NE SW. Vick & Waite Oil Co. #1 Hillis Clanahan. NR 11-2-60. Spd. 10-5-59. WF.

31, 222' from N. line, 330' from W. line, SW SE. Vick & Waite Oil Co. #1 Hal V. Trovillion. NR 11-2-60. WF.

14S, 6E

21, 230' from S. line, 202' from E. line, NW. Vick & Waite Oil Company #1 Perry Chaney. NR 11-2-60. WF.

15S, 7E

32, NW NE NE. Fitch Bros. #1 J. H. Lewis. Loc. 11-2-60. WF.

PULASKI COUNTY

14S, 1W

4, NW NW NE. Earl W. Lingle #1 Earl Atherton. NR 11-2-60. WF.

RANDOLPH COUNTY

4S, 5W

15, SW SW NE. H. F. G. Inc. #1 Ken Auld. NR 11-2-60. Spd. 6-5-60. WN (Tilden Pool).

4S, 8W

19, 330' from N. line, 440' from W. line, NE NW. Carl Jensen #1 Goodwin. NR 11-2-60. Spd. 9-9-60. WF.

5S, 6W

7, SW SW NE. Charles Kimsey #1 Hayer. TD 1675' 11-2-60. WF.

7S, 5W

5, 990' from S. line, 470' from E. line, SW NE. Clarence A. Gutermuth #1 Reickenberger. D&A (CDU) 11-2-60. Spd. 9-22-60. WF.

RICHLAND COUNTY

3N, 9E

8, SE NW SW. Pure Oil Co. #1 Nathaniel Taylor "B". Spd. 9-24-60. Comp. 10-12-60. TD 2970'. IP 65 BOP. McClosky ls., & Rosiclare ss. Clay City Consol. Pool.

10, 610' from N. line, 660' from E. line, NEc NW. Pure Oil #2 A. N. Hunt. Spd. 9-14-60. Comp. 10-12-60. TD 3631'. PB 3620'. IP 129 BOP, 9 BW. Salem ls., top 3476'. Clay City Consol. Pool.

RICHLAND COUNTY (Continued)

3N, 10E

20, NE NE SE. Ring & Kinsell #1 T. L. Campbell. Spd. 7-15-60. Comp. 11-2-60. TD 3134'. IP 14 BOP, 30 BW. Rosiclare ss., top 3106'. Acid. Olney South Pool.

20, NW SE SE. Ring & Kinsell #1 H. E. Gallagher. Spd. 9-13-60. Comp. 11-2-60. TD 3164'. D&A. Ste. Genevieve ls., top 3116'. Olney South Pool.

3N, 11E

18, NE NW NE. John Zanetis #4 J. G. Sherer. Spd. 10-7-60. Comp. 10-26-60. TD 3259'. D&A. Ste. Genevieve ls., top 3198'. Ritter North Pool.

4N, 10E

28, NW NW SW. Nathan Davies #1 Denind-Kurtz. Spd. 9-19-60. Comp. 10-12-60. TD 2998'. IP 80 BOP, 20 BW. Rosiclare ss., top 2982'. Acid. Olney Consol. Pool.

28, NW SW SW. Black & Black #1-B City of Olney Comm. Spd. 9-17-60. Comp. 10-12-60. TD 3044'. PB 3016'. IP 106 BOP. Rosiclare ss., top 2983'. Acid. Olney Consol. Pool.

28, SW NW NW. D. T. Drlg. Co. #1 O. B. Voight. Spd. 9-27-60. Comp. 10-26-60. TD 3022'. PB 3014'. IP 88 BOP. Rosiclare ss., top 2970'. Olney Consol. Pool.

29, N/2 SE NE. D. T. Drlg. Co. #1 N. Brooks. Spd. 9-8-60. Comp. 10-26-60. TD 3072'. IP 15 BOP, trace of W. Rosiclare ss., top 2991'. Acid. Olney Consol. Pool.

29, SE SE NE. D. T. Drlg. Co. #1 E. Meadows. Spd. 10-4-60. Comp. 10-26-60. TD 3018'. PB 3006'. IP 16 BOP. Rosiclare ss., top 2971'. Acid. Olney Consol. Pool.

33, 420' from N. line, 330' from W. line, NE NW. Willard McKinney #1 J. Dunker. Spd. 8-20-60. Comp. 10-5-60. TD 3073'. IP 55 BOP, 10 BW. Rosiclare ss. & McClosky ls. Frac. Acid. Olney Consol. Pool.

ST. CLAIR COUNTY

1N, 7W

19, SE NE NW. Graham Powell #1 Charles Biebel. D&A (CDU) 11-2-60. Spd. 9-23-60. WF.

2S, 6W

27, NW NE NW. Shulman Bros. #1 Schiefferdecker. Spd. 9-3-60. Comp. 10-5-60. TD 1955'. D&A. Silurian ls., top 1887'. WF.

2S, 7W

11, SW SW SW. Hazel D. Wilson #1 Linss. Loc. 11-2-60. WN (Freeburg Pool).

3S, 6W

25, NW SE SE. Illinois Power Co. #1 Shareholders of Egyptian Coal & Mining Co. WOC 5" 11-2-60. Spd. 8-12-60. WF.

ST. CLAIR COUNTY (Continued)

3S, 6W

25, SE NE SE. Illinois Power Co. #4 Shareholders of Egyptian Coal & Mining Co. WOC 5" 11-2-60. Spd. 8-18-60. TD 808'. WF.

25, SE SE SE. Illinois Power Co. #5 Shareholders of Egyptian Coal & Mining Co. WOC 5" 11-2-60. Spd. 8-14-60. TD 800'. WN (Marissa West Pool).

25, SE SW SE. Illinois Power Co. #8 Shareholders of Egyptian Coal & Mining Co. Loc. 11-2-60. WF.

36, 330' from N. line, 354' from E. line, NW NE. Illinois Power Co. #6 Shareholders of Egyptian Coal Mining Co. Loc. 11-2-60. WF.

36, SE NE NE. Illinois Power Co. #7 Shareholders of Egyptian Coal Mining Co. Loc. 11-2-60. WF.

3S, 7W

34, SE NW NW. Louden Pipeline Co. #1 Otto Dinges. Loc. 11-2-60. WN (Marissa West Pool).

SALINE COUNTY

7S, 5E

32, NW NW NE. Walter Duncan #1 Thomas Weight. Drlg. 450' 11-2-60. Spd. 11-1-60. WN (Dale Consol. Pool).

8S, 5E

21, NE SE SE. Roy Powers #1 Carl Raben. Spd. 6-10-60. Temp. abd. 10-5-60 (SO). TD 3029'. Ste. Genevieve ls., top 2950'. Harco Pool.

27, NW NW NW. Roy W. Powers #1 Eugene Reynolds et al. Spd. 5-18-60. Temp. abd. 10-5-60. TD 3152'. Ste. Genevieve ls., top 2944'. Harco Pool.

8S, 6E

22, SE NW SW. Louis Kapp #1 Burns. MIRT 11-2-60. WN (Raleigh South Pool).

34, 880' from N. line, 300' from W. line, SE. W. C. McBride #1 Sam Walker. Spd. 9-23-60. Comp. 10-5-60. TD 2075'. D&A. Tar Springs ss., top 2069'. Harrisburg Pool.

8S, 7E

8, NW NE NE. Louis Kapp #1 Fowler. D&A (CDU) 11-2-60. Spd. 10-17-60. Eldorado Consol. Pool.

SANGAMON COUNTY

14N, 4W

3, SE SE SW. Fred Prill #1 Reed. Spd. 9-19-60. Comp. 10-5-60. TD 1716'. D&A. Silurian ls., top 1687'. WN (New City Pool).

10, 660' from S. line, 330' from W. line, NE. Fred Prill #3 Mottar. Spd. 8-22-60. Comp. 10-12-60. TD 1762'. IP 7 BOP, 20 BW. Silurian ls., top 1740'. Frac. New City Pool.

SANGAMON COUNTY (Continued)

15N, 3W

20, SE SW SE. Dwight Beckman #1 H. D. Irvin. Drlg. 922' 11-2-60. Spd. 10-29-60. WF.

15N, 4W

21, 330' from S. line, 430' from E. line, SW NW. Alladin Oil Devel. Co. #1 Hayes Comm. Spd. 6-10-60. Comp. 10-12-60. TD 1642'. IP 7 BOP, 110 BW. Silurian ls., top 1622'. Frac. Acid. Springfield East Pool.

21, SW SW NE. Alladin Oil Dev. Co. #1 Naffizinger. Spd. 10-17-60. Comp. 10-26-60. TD 1633'. D&A. Chattanooga sh., top 1541'. Springfield East Pool.

21, 430' from S. line, 330' from W. line, NW SW. Alladin Oil Dev. Co. #3 Thomas E. Scott. Spd. 9-19-60. Comp. 11-2-60. TD 1605'. IP 18 BOP, 90 BW. Silurian ls., top 1592'. Frac. Springfield East Pool.

28, NW NW NW. Alladin Dev. Co. #1 Sponsler. Spd. 9-27-60. Comp. 10-19-60. TD 1610'. D&A. Silurian ls., top 1594'. Springfield East Pool.

29, SE NE SW. Morgan & Wilkening #1 Herndon et al. Spd. 9-30-60. Comp. 11-2-60. TD 1634'. IP 50 BOP. Hibbard ss. & Silurian ls. HIBBARD NEW PAY IN POOL. Springfield East Pool.

29, N/2 NW SW. Morgan & Wilkening Oil Co. #2 L. C. Mohler. Spd. 10-18-60. Comp. 11-2-60. TD 1636'. D&A. Silurian ls., top 1599'. Springfield East Pool.

29, NE SW NE. Alladin Oil Dev. Co. #2 George A. Sponsler. Drlg. 1133' 11-2-60. Spd. 10-29-60. WN (Springfield East Pool).

15N, 5W

12, 696' from N. line, 330' from E. line, NW. Holvey Drlg. Co. #1 Fun Valley Farm. Loc. 11-2-60. WF.

SCHUYLER COUNTY

1N, 1W

5, NE NE SE. Cliff Perardi #3 Burnsides. Spd. 9-21-60. Comp. 10-5-60. TD 917'. D&A. Trenton ls., top 871'. WF.

1N, 2W

12, NE SE NE. C. W. Elder & C. W. Elder Jr. #1 Maurice Morgan. Spd. 7-24-60. Comp. 10-12-60. TD 681'. D&A. Maquoketa sh., top 677'. WF.

12, SE SW SW. C. W. Elder & C. W. Elder Jr. #1 Redshaw. Spd. 10-10-60. Comp. 10-26-60. TD 668'. D&A. Maquoketa sh., top 666'. WF.

2N, 1W

14, 330' from N. line, 610' from W. line, SW SE. E. V. Richardson #1 Ralph P. Baxter. Spd. 10-4-60. Comp. 10-19-60. TD 752'. D&A. Devonian ls., top 751'. WF.

SCHUYLER COUNTY (Continued)

2N, 2W

7, NE NE SE. N. N. Vann #1 Bartlett. Drlg. 318' 11-2-60. Spd. 10-8-60. WN (Rushville Northwest Pool).

8, SW SW SE. Robert Reeter & Rezek #3 Runkle. Spd. 10-14-60. Comp. 10-26-60. TD 600'. D&A. Silurian ls., top 575'. WN (Rushville Northwest Pool).

17, C N/2 SW SW. Robert W. Lichtenberger #1 Utter Comm. POP 11-2-60. Spd. 8-10-60. TD 512'. WN (Rushville Northwest Pool).

27, NW NW SE. William O. Hill #1 Shaver. Loc. 11-2-60. WF.

30, NE NW NE. Athene Dev. Co., Inc. #1 Cunningham. Spd. 10-14-60. Comp. 10-26-60. TD 601'. D&A. Maquoketa sh., top 596'. WF.

SCOTT COUNTY

13N, 12W

3, 380' from N. line, 330' from W. line, SW SW. C. F. Bertinetti #1 Baird. Drlg. 260' 11-2-60. Spd. 10-25-60. WF.

11, 330' from S. line, 350' from W. line, NW SW. Wildcat Oil & Gas #1 Hester. Pits 11-2-60. WF.

16, 330' from S. line, 360' from E. line, NE NE. Wildcat Oil & Gas #1 Savage. Loc. 11-2-60. WF.

SHELBY COUNTY

11N, 4E

15, SW NE SE. W. R. Kuykendall Drlg. Co. #2 Maurice Elliott. Spd. 9-7-60. Comp. 10-5-60. TD 1970'. D&A. Ste. Genevieve ls., top 1935'. Shelbyville Consol. Pool.

UNION COUNTY

11S, 1E

20, SW SE SW. Athene Dev. Co. #1 Wm Burpo. Loc. 11-2-60. WF.

13S, 1W

20, 610' from N. line, 330' from E. line, NW SW. Walter Adams #1 Wright. Loc. 11-2-60. WF.

WABASH COUNTY

1N, 11W

6, SW NE NW. James P. Gaines #1 Grover C. Sanders. D&A (CDU) 11-2-60. Spd. 10-16-60. Allendale Pool.

1N, 12W

2, 1550' from S. line, 330' from E. line, SW NW. Chas E. Carr #1 Storckman-Daiber Comm. "A". Spd. 9-8-60. Comp. 10-12-60. TD 2200'. PB 1600'. IP 15 BOP, 20 BW. Tar Springs ss., top 1550'. Frac. Allendale Pool.

WABASH COUNTY (Continued)

1N, 13W

3, 660' from N. line, 560' from W. line, NW. Shure Oil Co. #1 Harley Summers. Spd. 9-7-60. Comp. 10-19-60. TD 4555'. D&A. Devonian ls., top 4316'. Lancaster Pool.

28, SW SW SW. Kelley, Conrad & Kaye #1 Newkirk. Spd. 4-28-60. Comp. 10-12-60. TD 2557'. D&A. Bethel ss., top 2502'. Frac. New Harmony Consol. Pool.

36, NE NE NE. L & M Oil Co. #1 Frank Dardeen. Spd. 9-23-60. Comp. 10-5-60. TD 1680'. D&A. Pennsylvanian ss., top 1675'. Allendale Pool.

1S, 13W

7, 380' from N. line, 330' from E. line, SW SE. Kelley, Conrad & Kaye #1 Tennis. Spd. 8-25-60. Comp. 10-26-60. TD 2635'. D&A (SO). Bethel ss., top 2560'. New Harmony Consol. Pool.

2S, 13W

1, SE SW NW. D. T. Drlg. Co. #1 W. B. Baird. D&A (CDU) 11-2-60. Spd. 10-25-60. TD 3249'. D&A. WN (New Harmony Consol. Pool).

18, NE NW NE. Delbert Runyon #2-E Raber. Spd. 6-30-60. Comp. 10-12-60. TD 2600'. IP 17 BOP, 3 BW. Bethel ss., top 2572'. Frac. New Harmony Consol. Pool.

3S, 13W

5, NW NW NW. Kelley, Conrad & Kaye #3 Epler. Spd. 7-13-60. Comp. 10-12-60. TD 2917'. PB 2790'. IP 54 BOP. Aux Vases ss., top 2742'. Frac. New Harmony Consol. Pool.

6, NW NW NE. Kelley, Conrad & Kaye #1 Epler. Spd. 5-23-60. Comp. 10-26-60. TD 2690'. PB 2649'. IP 60 BOP, trace of W. Bethel ss., top 2600'. Frac. New Harmony Consol. Pool.

6, NE NW NE. Kelley, Conrad & Kaye #2 Epler. Spd. 6-21-60. Comp. 10-19-60. TD 2660'. PB 2530'. IP 24 BOP, trace of W. Cypress ss., top 2480'. Frac. Shot. New Harmony Consol. Pool.

WASHINGTON COUNTY

1S, 4W

4, SW NE SE. R. H. Robben #1 Bening Comm. Spd. 9-12-60. Comp. 11-2-60. TD 2272'. PB 2252'. IP 50 BOP, 10 BW. Silurian ls., top 2227'. Okawville North Pool.

3S, 2W

26, NW NE SE. Geo. Zicos #1 L. Konkel. Loc. 11-2-60. WN (Posen South Pool).

28, SW SE SE. R. W. Hays #1 Gerski. Spd. 9-19-60. Comp. 10-5-60. TD 1278'. D&A. Bethel ss., top 1272'. WN (Posen South Pool).

3S, 4W

27, SW SE NE. Jet Oil Co. #1 Auld. NR 11-2-60. Spd. 9-19-60. WF.

WAYNE COUNTY

1N, 5E

26, NW SW SW. Jet Oil Co. #1 Smith. WOC 4" 11-2-60. Spd. 9-16-60. WN (Johnsonville West Pool).

26, SW SW SW. Jet Oil Co. #2 Smith. D&A (CDU) 11-2-60. Spd. 10-8-60. Johnsonville West Pool.

26, NE NW SW. P. W. McElyea Jet Oil Co. #2 Vest Heirs. Spd.10-3-60. Comp. 10-19-60. TD 2950'. PB 2919'. IP 110 BOP. Aux Vases ss., top 2889'. Frac. Johnsonville West Pool.

31, NW NE SE. Ted R. Lindsay #2 Nelson Keen. Spd. 9-13-60. Comp. 10-19-60. TD 2867'. D&A. Ste. Genevieve ls., top 2850'. Coil North Pool.

32, NW SW NE. Loudon P. L. Co. #1 W. Duke. WOC 4" 11-2-60. Spd. 10-19-60. WN (Orchardville Pool).

1N, 8E

1, 1910' from N. line, 3300' from E. line, Sec. Robinson Prod. Inc. #1 Carl Robinson. Spd. 9-26-60. Comp. 10-5-60. TD 3173'. D&A (SO). Ste. Genevieve ls., top 3066'. Clay City Consol. Pool.

2N, 9E

36, SE NW NW. Slagter Prod. Corp. #1 Dora Barker. Spd. 8-28-60. Comp. 10-5-60. TD 3285'. D&A (SO). Ste. Genevieve ls., top 3177'. Calhoun South Pool.

1S, 5E

14, NE SW NE. Cobra Oil & Gas #1 J. Bozarth. Spd. 9-23-60. Comp. 10-5-60. TD 3281'. D&A. Ste. Genevieve ls., top 3135'. WN (Keenville Pool).

35, NW NE NW. N. A. Baldridge #1 Goff "A". Spd. 8-23-60. Comp. 10-5-60. TD 3125'. PB 3105'. IP 36 BOP, 8 BW. McClosky ls., top 3086'. Keenville Pool.

1S, 6E

32, SE SE NE. Eastern Petr. Co. #1 Newton J. Johnson. Spd. 10-4-60. Comp. 10-26-60. TD 3229'. D&A (SO). Ste. Genevieve ls., top 3100'. Johnsonville Consol. Pool.

1S, 8E

34, SW SE SW. Joe Simpkins #6 W. C. Crews. Spd. 7-10-60. Comp. 10-19-60. TD 3205'. IP 3 BOP, 5 BW. Aux Vases ss., top 3178'. Frac. Clay City Consol. Pool.

34, SW SW SW. Joe Simpkins #8 Harry Short. Spd. 7-19-60. Comp. 10-19-60. TD 3198'. IP 8 BOP, 5 BW. Aux Vases ss., top 3173'. Frac. Acid. Clay City Consol. Pool.

1S, 9E

9, NE SW NW. C. R. Winn #1 Mae Orr. Spd. 9-26-60. Comp. 10-19-60. TD 3410'. D&A. Ste. Genevieve ls., top 3325'. Locust Grove South Pool.

WAYNE COUNTY (Continued)

2S, 6E

14, C NW NW. Peake Pet. Co. #1 Olin Baker. Tstg. 11-2-60. Spd. 9-10-60. WN (Covington South Pool).

14, C NE NW. Peake Pet. Co. #1 Henson. Tstg. 11-2-60. Spd. 8-3-60. WN (Covington South Pool).

14, C SW NW. Peake Pet. Co. #2 Henson. Tstg. 11-2-60. Spd. 9-11-60. WN (Covington South Pool).

23, NE NW SW. Walter Duncan #1 Gertrude. Loc. 11-2-60. WN (Mayberry North Pool).

2S, 7E

22, NW NW NE. Pep Drlg. Co. #1 J. L. Van Deusen. Spd. 10-7-60. Comp. 10-19-60. TD 3439'. D&A. Ste. Genevieve ls., top 3309'. WN (Aden Consol. Pool).

27, NW SW SE. Pep Drlg. Co. #1 Harlan Hrs. Spd. 10-16-60. Comp. 11-2-60. TD 3435'. D&A. Ste. Genevieve ls., top 3308'. WN (Aden Consol. Pool).

2S, 9E

29, NE SE SW. T. G. Jenkins #2 Bryant-Shelton. Spd. 10-4-60. Comp. 11-2-60. TD 3340'. D&A. Ste. Genevieve ls., top 3239'. Goldengate Consol. Pool.

32, NW NW NW. T. G. Jenkins #6 Earl Shelton. Spd. 9-3-60. Comp. 11-2-60. TD 2942'. IP 40 BOP. Cypress ss., top 2920'. Goldengate Consol. Pool.

3S, 7E

9, 675' from S. line, 670' from W. line, SW SW. Texaco #13 J. G. Boggs. Spd. 6-4-60. Comp. 10-12-60. TD 5347'. D&A (SO). Dutch Creek ss., top 5342'. Acid. Aden Consol. Pool.

WHITE COUNTY

4S, 10E

26, NE SW SW. Kirby Pet. Co. #3 Carr-Clark. Spd. 7-18-60. Comp. 10-5-60. TD 2921'. PB 2862'. IP 6 BOP, 50 BW. Bethel ss., top 2850'. Frac. Phillipstown Consol. Pool.

29, SE NW NE. Slagter Prod. Corp. #1 Spencer "A". Spd. 9-23-60. Comp. 10-26-60. TD 3256'. PB 3195'. IP 147 BOP. Ohara ls., top 3118'. Acid. Sumpter East Pool.

4S, 14W

15, NW NW NW. Calvin Oil Co. #6 H. R. Davenport. Spd. 5-17-60. Comp. 10-5-60. TD 2874'. PB 2865'. IP 10 BOP. Aux Vases ss., top 2840'. Frac. New Harmony Consol. Pool.

20, SE SW SW. Calvin Oil Co. #2 First National Bank. Spd. 9-21-60. Comp. 10-19-60. TD 2381'. IP 140 BOP. Tar Springs ss., top 2363'. Frac. New Harmony Consol. Pool.

WHITE COUNTY (Continued)

5S, 8E

23, SW SW SE. Q. B. Mitchell #1 L. E. Hallam. Spd. 8-31-60. Comp. 11-2-60. TD 3282'. D&A. Ste. Genevieve ls., top 3190'. WN (Trumbull Consol. Pool)

5S, 9E

12, SW NW SE. National Assoc. Pet. Co. #1 Archie Becker Comm. "A" & "B". Spd. 10-12-60. Comp. 11-2-60. TD 3248'. D&A. Ste. Genevieve ls., top 3150'. Sumpter East Pool.

12, NE NE SW. National Assoc. Pet. Co. #1 Becker-Nash Comm. Spd. 8-12-60. Comp. 10-12-60. TD 3253'. PB 3125'. IP 78 BOP, 86 BW. Aux Vases ss., top 3088'. Frac. EXTENSION TO SUMPTER EAST POOL.

35, NE NE SW. National Assoc. Petroleum Co. #2 Ackerman Hrs. Drlg. 2045' 11-2-60. Spd. 10-26-60. WN (Carmi Pool).

5S, 10E

35, NE SE NW. National Assoc. Petroleum Co. #1 Ackerman Hrs. Spd. 9-19-60. Comp. 10-19-60. TD 3041'. IP 78 BOP. Rosiclare ss., top 3034'. Maunie North Consol. Pool.

6S, 8E

7, NE NW SE. Gulf Oil Corp. #1 V. V. Viskniskki. Spd. 10-9-60. Comp. 10-26-60. TD 3318'. D&A. Ste. Genevieve ls., top 3232'. WF.

6S, 9E

9, 380' from N. line, 330' from W. line, NWc SW. National Assoc. Petroleum Co. #1 Hays-White Comm. Spd. 9-12-60. Comp. 10-19-60. TD 3118'. D&A. Ste. Genevieve ls., top 3068'. Roland Consol. Pool.

29, SE SE SE. E. C. Manthei #1 Renn-McGee Comm. Spd. 7-28-60. Comp. 11-2-60. TD 3050'. PB 2750'. IP 1/2 BOP, much water. Cypress ss., top 2740'. Herald Consol. Pool.

6S, 10E

20, SE SW NE. National Assoc. Petroleum Co. #1 Irma Brown. Spd. 9-2-60. Comp. 10-5-60. TD 3096'. D&A (SO). Ste. Genevieve ls., top 2973'. WN (Concord Consol. Pool).

7S, 11E

18, 2230' from S. line, 1650' from W. line, Sec. J. S. Carter #4 Otis Allyn. Spd. 9-13-60. Comp. 10-19-60. TD 2785'. PB 2210'. IP 46 BOP. Tar Springs ss., top 2183'. Frac. New Haven Consol. Pool.

WHITESIDE COUNTY

21N, 3E

25, 990' from S. line, 330' from W. line, NE. A. A. Potter #1 Holcomb. SD 1027' 11-2-60. Spd. 8-11-59. WF.

OLD WELLS REWORKED

BROWN COUNTY

1S, 3W

3, NW SW NW. T. R. Kerwin #1 Keltz. Loc. 11-2-60. WF. Formerly D&A.

2S, 4W

26, 440' from S. line, 330' from E. line, SW SW. Bock & Buck #1 Clara Orr. SD 1416' 11-2-60. WF. Formerly D&A.

CHRISTIAN COUNTY

14N, 3W

20, 330' from N. line, 485' from W. line, NE SW. Jack Robinson #1 Salverson. MIST, CO 11-2-60. WN (Edinburg West Pool). Formerly D&A.

CLAY COUNTY

2N, 7E

4, NE NE NW. Leland Fulkerson (was E. A. Obering) #1 McAllister. POP 11-2-60. WN (Stanford West Pool). Formerly D&A.

CLINTON COUNTY

1N, 5W

9, NW NE SW. Brand Oil Co. #1 Beutler. Comp. 10-19-60. TD 1942'. IP 44 BOP. Silurian ls., top 1937'. New Baden East Pool. Formerly a producer.

9, N/2 SE SW. Brand Oil Co. #2 Wieberg Bros. Comp. 10-19-60. TD 1957'. IP 19 BOP, 5 BW. Silurian ls., top 1926'. New Baden East Pool. Formerly a depleted producer.

COLES COUNTY

12N, 11E

6, NW NW SE. Parrish & Ensminger #2 Shaffer. Temp. abd. 10-5-60. TD 2156'. Trenton ls., top 2106'. Acid. Ashmore South Pool. Formerly a producer.

GALLATIN COUNTY

8S, 8E

3, SW NW SE. Mt. Carmel Drlg. Co. (was Coy Oil Co.) #1 H. Edwards Comm. Comp. 11-2-60. TD 2959'. PB 1900'. IP 6,300,000 cu. ft. gas flowing. Palestine ss., top 1826'. Omaha Pool. Formerly D&A.

9S, 8E

10, NW NW NE. J. E. Carter (was S. L. Dedman) #1 Hamilton. Temp. abd 10-5-60. (SO). TD 2870'. Ste. Genevieve ls., top 2698'. Acid. WF. Formerly D&A.

HAMILTON COUNTY

3S, 7E

21, 330' from N. line, 660' from W. line, NW. Pep Drlg. Co. (was Texas Oil Co.) #1 Blanche Shelton (was #1 Provident Mutual Ins. Co. Comp. 10-26-60. TD 5415'. PB 3380'. IP 15 BOP, 50 BW. McClosky ls., top 3317'. Aden Consol. Pool Formerly D&A.

JASPER COUNTY

7N, 10E

31, NE SW NE. E & G Drlg. Co. (was M. M. Spickler) #1 W. J. Long. Comp. 10-5-60. TD 2864'. IP 5 BOP, 23 BW. McClosky ls., top 2850'. Acid. Newton North Pool. Formerly D&A.

33, 960' from S. line, 330' from W. line, SW. E & G Drlg. Co. (was C. R. Craft) #3 Sacred Heart Mission (was #1). Comp. 10-5-60. TD 2815'. IP 16 BOP, 66 BW. Rosiclare ss. & McClosky ls. Acid. Clay City Consol. Pool. Formerly D&A.

JEFFERSON COUNTY

3S, 3E

28, SW SE NE. Texaco, Inc. #2 State Game Farm NCT. Comp. 10-12-60. TD 4775'. PB 2730'. IP 39 BOP, 20 BW. Aux Vases ss., top 2706'. Frac. King Pool. Formerly D&A.

4S, 3E

20, NW NE NW. Nelson Allen #1 A. Presley. Comp. 10-19-60. TD 3689'. D&A. Warsaw ls., top 3598'. Ina North Pool. Formerly D&A.

4S, 4E

1, SW SE SW. Sun Oil Co. #1 Robert W. Aydt. POP 11-2-60. WF. Formerly D&A.

MADISON COUNTY

6N, 6W

27, 100' from S. line, 330' from E. line, NE NW. M. J. Williams #2 Albert Blom. Temp. abd. (CDU) 11-2-60. Livingston South Pool. Formerly a producer.

6N, 7W

20, 1147' from S. line, 1089' from E. line, SE. Eric P. Weber #1 Krukeberg. Tstg. 11-2-60. WF. Formerly D&A.

MARION COUNTY

2N, 4E

2, NW SW NW. Delbert Runyon #1 W. C. Frye. Comp. 10-12-60. TD 2671'. PB 2662'. IP 30 BOP, 60 BW. Aux Vases ss. & McClosky ls. Frac. AUX VASES NEW PAY IN POOL. Iuka Pool. Formerly was a Mc. producer.

SCHUYLER COUNTY

2N, 2W

8, NE SE SW. Robert Reeter #1 Runkle. Tstg. 11-2-60. WN (Rushville Northwest Pool). Formerly D&A.

WABASH COUNTY

1N, 12W

9, SE NE NE. Forest Oil Corp. #1-A E. Smith. Comp. 10-12-60. TD 2326'. PB 1815'. IP 17½ BOP. Hardinsburg ss., top 1800'. Allendale Pool. Formerly was a McCl. producer.

1N, 5E

32, SW NW NE. Loudon P. L. Co. (was T. R. Lindsay #1 Vern Dagg. CO 905' 11-2-60. WN (Orchardville Pool). Formerly D&A.

WAYNE COUNTY (Continued)

2S, 6E

15, 345' from N. line, 345' from E. line, SE SE. Walter Duncan (was Texaco) #1 Klondike (was #1 E. E. Bumpus). Loc. 11-2-60. WN (Covington South Pool). Formerly D&A.

23, 743' from N. line, 647' from E. line, NE NE. F. L. Strickland (was Mabee) #1 Farmland Dev. Co. (was Wolff). Comp. 10-5-60. TD 4250' (OTD 3318'). D&A. Warsaw ls., top 4055'. Covington South Pool Formerly D&A.

2S, 9E

30, SW SE SE. T. G. Jenkins (was Mealy & Wolfe) #1 Dick Bell. Comp. 10-5-60. TD 3360'. PB 2960'. IP 40 BOP. Cypress ss., top 2942'. NEW PAY IN POOL. Goldengate Consol. Pool. Formerly D&A.

WHITE COUNTY

5S, 8E

13, SE SW NW. M. C. Milam #2 Smith. Comp. 10-12-60. TD 3212'. IP 50 BOP. Ohara ls., top 3204'. Acid. Trumbull Consol. Pool. Formerly was a A.V. well.

ERRATA

DOUGLAS COUNTY

The location of the M. H. Richardson #1 E. S. Helm, reported D&A on page 28 of the September Drilling Report and plugged on page 49 of the same report, should be changed to read 2214' from S. line, 330' from W. line, NW.

PRODUCING WELLS PLUGGED - SEPTEMBER 21 to OCTOBER 15, 1960*

Data furnished by Department of Mines and Minerals, Springfield, Illinois

Company	Farm and Well Number	Location	Total Depth in Feet	Date Plugged	Pool Name
		CHRISTIAN COUNTY			
Schaefer Oil Co.,	Arbogast #1	SW SE SE, 6-14N-2W	1910	10-13-60	Mt. Auburn Cons.
		CLARK COUNTY			
Wm. Summers,	Hurmes Gross #2	NW SE NE, 14-9N-14W	610	5-30-60	Johnson No.
		CLAY COUNTY			
McCollum & Kincaid,	Mefford #1	SW SW NE, 14-5N-5E	2339	9-27-60	Iola Cons.
Ray Hendricks,	Wells #1	430'SL,330'EL, NW SE, 26-4N-8E	3151	9-27-60	Pixley
" " ,	" #2	380'NL, 330'EL, NW SE, 26-4N-8E	2692	9-30-60	"
Murvin & Steber,	Grace McGary #1	NW NW NW, 1-4N-7E	2860	10-7-60	Sailor Springs Cons.
Guard Marvin,	Hastings #1	400'SL, 260'WL, SE SW, 12-4N-7E	2638	6-18-60	" " "
		CLINTON COUNTY			
E. J. Goldschmidt,	Boatright #3	SW NW SE, 5-3N-2W	1199	10-11-60	Beaver Cr. So.
John C. Powell,	R. Koelmel #1	665'SL, 332'EL, SE NE, 11-1N-1W	2916	10-6-60	Centralia
Brand Oil Co.,	Wieberg Bros. #1	SW SE SW, 9-1N-5W	2049	9-23-60	New Baden East
F. E. Turner,	Gullick #2	SW SE NW, 28-2N-1W	4051	9-21-60	Shattuc
		COLES COUNTY			
Harry F. Cook,	J. Otto #3	NW SE NE, 34-14N-7E	1836	9-20-60	Cooks Mills Cons.
Joe Simpkin,	R. J. Tivnen#6-W	SW SE NE, 35-12N-7E	2049	7-28-60	Mattoon
		CRAWFORD COUNTY			
The Ohio Oil Co.,	J. N. Barnes No. 11	610'NL, 500'EL, NW NE, 35-7N-13W	926	8-31-60	Main Cons.
Mahutska Oil Co.,	A. Leeds #12	640'SL, 640'EL, SW NW, 27-6N-13W	925	9-28-60	" "
" " " ,	" " #4	660'NL, 200'EL, SW NW, 27-6N-13W	988	10-4-60	" "
Ben Abels,	George Collins #1	510'NL, 25'WL, NE NE, 12-7N-13W	985	9-20-60	" "

*Includes some wells plugged earlier but not previously reported.

PRODUCING WELLS PLUGGED - AUGUST 20 to SEPTEMBER 20, 1960 (Continued)

Company	Farm and Well Number	Location	Total Depth in Feet	Date Plugged	Pool Name
		CRAWFORD COUNTY (Continued)			
Atlas Drlg. Co.,	George C. Parker #1	NE SW NW, 13-5N-11W	960	9-24-60	Main Cons.
The Ohio Oil Co.,	R. L. Wilson a/c 2 #11	115'SL, 800'EL, NW SE, 13-7N-13W	1301	8-17-60	" "
Mahutska Oil Co.,	A. Leeds #3	200'NL, 200'WL, NW NW, 27-6N-13W	970	9-22-60	" "
National Supply Co.,	Meserve Heirs #1	SW SE SE, 31-8N-13W	1480	9-29-60	" "
The Ohio Oil Co.,	J. L. Hill #4	390'NL, 200'EL, NW NW, 15-7N-13W	959	9-3-60	" "
" " " " ,	J. Wasson #6	580'SL, 150'WL, NE SE, 21-6N-13W	1002	9-15-60	" "
" " " " ,	F. L. Dewey #6	250'SL, 660'EL, SE SE, 16-6N-13W	975	9-23-60	" "
" " " " ,	C. I. Weirich #1	95'SL, 110'EL, SE SW, 15-6N-13W	965	7-18-60	" "
" " " " ,	E. C. Burch #1	200'NL 175'WL, SW NW, 22-6N-13W	944	8-3-60	" "
" " " " ,	C. I. Weirich #4	105'NL, 135'EL, SE SW, 15-6N-13W	1020	7-21-60	" "
" " " " ,	" " " #6	570'SL, 140'WL, SE SW, 15-6N-13W	950	7-27-60	" "
Mahutska Oil Co.,	A. Leeds #9	200'NL, 200'EL, SW NW, 27-6N-13W	964	8-23-60	" "
The Ohio Oil Co.,	F. W. Lewis # 22	70'NL, 350'WL, SE NE, 31-8N-12W	996	7-29-60	" "
" " " " ,	William Wood #3	220'SL, 220'EL, SE NE, 31-7N-13W	987	8-15-60	" "
" " " " ,	L. C. McColpin a/c 1 #4	475'SL, 190'EL, NE SE, 21-6N-13W	967	8-12-60	" "
" " " " ,	" " " a/c 1 #1	200'SL, 230'EL, NE SE, 21-6N-13W	995	8-18-60	" "
W. J. Lambertson,	L. B. Curtis #5	143'SL, 656'WL, SW NW, 12-7N-14W	1050	8-24-60	" "
The Ohio Oil Co.,	Wm. Wood #4	160'NL, 190'EL, SE NE, 31-7N-13W	1000	8-22-60	" "
" " " " ,	L. C. McColpin a/c 1 #6	485'SL, 195'WL, NW SE, 21-6N-13W	942	8-25-60	" "
" " " " ,	" " " a/c 1 #3	180'SL, 230'WL, NE SE, 21-6N-13W	950	9-1-60	" "
" " " " ,	J. C. Carlton #10	200'NL, 200'EL, SW SE, 21-6N-13W	971	9-9-60	" "

PRODUCING WELLS PLUGGED - AUGUST 20 to SEPTEMBER 20, 1960 (Continued)

Company	Farm and Well Number	Location	Total Depth in Feet	Date Plugged	Pool Name
		CRAWFORD COUNTY (Continued)			
Mahutska Oil Co.,	A. Leeds #5	200'NL, 660'WL, SW NW, 27-6N-13W	970	9-19-60	Main Cons.
		CUMBERLAND COUNTY			
Elizabeth K. Lewis,	Cecil Aten et al. # 1	SE SE NW, 36-9N-9E	2699	9-24-60	Hidalgo No.
" " " ,	George R. Markwell #1	NE SW NW, 36-9N-9E	2714	9-22-60	" "
		DOUGLAS COUNTY			
M. H. Richardson,	Taylor #1	1650'SL, 990'WL, SW NE, 3-15N-7E	1674	9-29-60	Bourbon Cons.
" " " ,	" Comm. #4	NE SE NE, 3-15N-7E	1657	9-27-60	" "
" " " ,	Tudor # B 1	NE NE NW, 14-15N-7E	1656	9-28-60	" "
		EDWARDS COUNTY			
Herndon Drlg. Co.,	Albert Jack #1	SE SW SW, 28-2S-14W	3076	10-5-60	Albion E.
Skiles Oil Corp.,	Louis Fieber #1	380'NL, 330'WL, SE NW, 29-2S-14W	3186	9-28-60	" "
Kingwood Oil Co.,	J. Iles #1	NW NW SE, 4-2S-14W	3112	9-20-60	Browns
National Associated Petr. Co.,	Eve Wiseman #1	SE NE SW, 32-2N-10E	3288	10-7-60	Ellery So.
Alva C. Davis,	V. C. Michels #A-1	SE SW NE, 29-2S-10E	3306	9-14-60	Goldengate Cons.
J. E. Bauer,	E. Kanackmuhs #3	280'SL, 330'EL, NE NE, 17-1N-10E	3337	9-13-60	Maple Grove Cons.
W. H. Bears,	Boewe #2	339'NL, 330'EL, NW NW Frac-Sec., 31-2N-14W	3246	8-16-60	Parkersburg Cons.
Calvert Drlg., Inc.,	J. D. Densmore #1	SW NE NE, 35-2N-10E	3307	9-30-60	Parkersburg West
		EFFINGHAM COUNTY			
Paul Stortzum,	Traub #1-A	400'SL, 400'EL, NE NW, 34-6N-6E	2651	9-28-60	Hord No.
		GALLATIN COUNTY			
Walter Duncan,	Osborne #1	NE SE SE, 29-8S-10E	2020	10-8-60	Ab Lake
" " ,	Natural Resources #1	SW NW SW, 28-8S-10E	2010	10-5-60	" "
		HAMILTON COUNTY			
Athene Development Co.,	Margaret H. Lamar #1	W/2 NE NW, 22-6S-6E	3325	9-22-60	Walpole

PRODUCING WELLS PLUGGED - AUGUST 20 to SEPTEMBER 20, 1960 (Continued)

Company	Farm and Well Number	Location	Total Depth in Feet	Date Plugged	Pool Name
		JASPER COUNTY			
Don Slape Drlg. Co.,	Manning & Bower Comm. #1	1121'NL, 900'EL, NE NE, 1-5N-9E	2988	10-6-60	Clay City Cons.
H. H. Weinert,	Margaret Bergbower Comm. #1	C W/2 NE NE, 16-6N-10E	2789	9-7-60	" " "
Don Slape Drlg. Co.,	J. O. Manning #1	1304'SL, 1080'EL, SE NE, 1-5N-9E	2988	5-27-60	" " "
R. W. George,	Roy Lee #1	NE NE SW, 28-8N-9E	2821	9-14-60	Gila
Perrine & Perrine,	L. C. Ellis #1	NW NW NE, 30-1S-4E	2677	10-8-60	Divide E.
Nash Redwine,	Henry Ray #1	SW SW SE, 9-1S-2E	1936	7-13-60	Salem Cons.
" " ,	James T. Cameron #1	NW NW NE, 16-1S-2E	1944	7-15-60	" "
		LAWRENCE COUNTY			
R. S. Duffield & W. S. Stewart,	J. B. Kerr Tr. #19	200'NL, 200'EL, NE NW, 2-2N-12W	1800	8-24-60	Lawrence
The Ohio Oil Co.,	J. P. Middagh a/c 1 #2	200'NL, 200'EL, SE SE, 29-4N-12W	1705	9-15-60	"
" " " " ,	J. L. Kimmell a/c 1 #4	180'NL, 620'WL, NE SE, 31-4N-12W	1041	9-29-60	"
" " " " ,	Grant Clark #5	200'NL, 220'EL, SE NE, 31-4N-12W	1053	9-22-60	"
Dev. Asso. Inc.,	Gillin #3	200'SL, 600'EL, NE SE, 29-5N-11W	881	8-22-60	Main Cons.
" " " ,	" #1	200'SL, 200'EL, SE NE, 29-5N-11W	876	8-20-60	" "
The Ohio Oil Co.,	J. R. Middagh #3	560'SL, 600'WL, SE SW, 32-4N-12W	1012	9-2-60	Lawrence
Lindsay & Hayhurst,	Josie Petty #5	220'SL, 250'EL, NW NW, 32-4N-12W	1038	8-25-60	"
The Ohio Oil Co.,	E. Loighty a/c 1 #4	300'SL, 200'EL, NE SW, 26-3N-12W	970	9-1-60	"
Turner Oil Co.,	R. M. Hardacre a/c 1 #4	331'SL, 197'WL, NE NE, 12-4N-13W	1656	8-16-60	"
James Pool,	T. I. Gould #9	70'SL, 370'EL, SW SW, 35-3N-12W	1005	9-12-60	"
The Ohio Oil Co.,	Perry King a/c 1 & 2 #47	445'SL, 200'WL, SW NE, 24-4N-13W	1596	7-26-60	"
C. E. Gibson,	C. L. Lewis #13	130'NL, 265'WL, NW SW, 20-4N-12W	1342	8-5-60	"

PRODUCING WELLS PLUGGED - AUGUST 20 to SEPTEMBER 20, 1960 (Continued)

Company	Farm and Well Number	Location	Total Depth in Feet	Date Plugged	Pool Name
		LAWRENCE COUNTY (Continued)			
The Ohio Oil Co.,	Jos. Gray #15	220'SL, 540'EL, SW SE, 34-3N-12W	1021	8-3-60	Lawrence
" " " " ,	J. D. Madding #25	440'NL, 660'WL, SE SW, 30-4N-12W	1793	8-19-60	"
		MACON COUNTY			
Dell Carroll,	James W. Jackson #1	SE NW SE, 11-16N-1E	2096	9-8-60	Harristown
		RICHLAND COUNTY			
Calvert Petroleum Co.,	Robert Runyen #1	SW SW SW, 12-4N-9E	3701	9-23-60	Clay City Cons.
Delbert Runyon,	Harry S. Hall #1	330'NL, 500'EL, NE SE, 15-3N-9E	3022	9-2-60	" " "
A. P. Muhlbach,	Ralph Sager #1	NE NW SE, 19-3N-9E	3051	9-12-60	Noble
Lincoln Oil Well Service Co.,	Fleming #1	NW NE NE, 15-3N-10E	3175	9-27-60	Olney So.
Calvert Petroleum Co.,	Sickmeir #4	330'SL, 336'EL, NE SW, 23-2N-10E	3265	7-30-60	Parkersburg W.
M. C. Milam,	D. Weidner #1	NW SW NE, 20-4N-9E	3081	10-15-60	Passport South
		SALINE COUNTY			
Pep Drlg. Co.,	Watson #2	NW NE NE, 18-8S-7E	2938	8-23-60	Eldorado Cons.
		SANGAMON COUNTY			
Dwight Beckham,	Morris #2	NW SE NW, 3-15N-3W	1811	9-29-60	Roby
		WABASH COUNTY			
Thede Wirth,	Wirth #5	445'SL, 775'WL, SW SW, 1-2S-14W	2565	8-10-60	Browns E.
Illinois Mid-Continent Co.,	Wirth #3	SW SW SW, 1-2S-14W	2574	8-13-60	" "
Phillips Petr. Co.,	Schultz #1	1337'NL, 3910.1'EL, SW, 7-3S-13W	2881	6-17-60	New Harmony Cons.
" " " ,	Parmenter #4	400'SL, 390'EL, SE NW, 7-3S-13W	1923	9-7-60	" " "
Robert Morris,	Henry J. Bosecker #4	NE SW NW, 4-1S-13W	2659	9-1-60	" " "
Lynch Oil Co.,	Yarbor #4	932'NL, 180'WL, NW NE, 14-2S-13W	1966	7-26-60	Rochester
		WAYNE COUNTY			
Gentles Drlg. Co.,	Wm. M. Knodell #1	SW SW SE, 23-2S-8E	3411	8-30-60	Barnhill

PRODUCING WELLS PLUGGED - AUGUST 20 to SEPTEMBER 20, 1960 (Continued)

Company	Farm and Well Number	Location	Total Depth in Feet	Date Plugged	Pool Name
		WAYNE COUNTY (Continued)			
Sam Tipps,	Clara Medler #2	SW SW NE, 28-2S-8E	3306	8-20-60	Barnhill
General American Oil Co.,	Beck C-2 (Unit O-5)	C SE NE, 19-1S-7E	3295	6-10-60	Clay City Cons.
F. T. Whittinghill,	Millard L. McNeil #1	NW SE NW, 25-1S-6E	3250	10-14-60	" " "
M. J. Williams,	W. S. Lawrence #1	1157'SL, 1967'EL, SE SE, 34-1S-7E	3275	10-3-60	" " "
Jackson & Wrather Oil Co.,	Van & Walter Best #1	NW NW SW, 25-1N-8E	3165	9-16-60	" " "
" " "	, Van & Walter Best #3	NE NW SW, 25-1N-8E	3160	9-20-60	" " "
Texaco, Inc.,	M. C. Long #1	NE NW SE, 17-1N-7E	3250	8-23-60	" " "
M. J. Williams,	E. C. Vogel #1	554'NL, 554'EL, SE SE, 14-2S-6E	3322	9-24-60	Covington South
Illinois Mid-Continent Co.,	P. G. Rapp Trustee #1	NE NE SW, 5-3S-9E	3446	6-23-60	Goldengate Cons.
Zanetis Oil Properties,	Daubs-Denny-Bond Comm. 1-A	SE NW NW, 32-1N-9E	3358	6-14-60	Locust Grove
Felix Jablonski,	Yondorf #1	C NW NW, 3-1N-9E	3226	9-12-60	Mt. Erie North
		WHITE COUNTY			
Mike Beeler,	Cutting #1	SW SW SW, 9-7S-10E	3033	9-23-60	Herald Cons.
First National Petr. Trust,	Hon E. #4	330'SL, 255'EL, NW SW, 33-3S-14W	2626	6-16-60	New Harmony Cons.
Texaco, Inc.,	Mary E. Glaze E. #3	341'NL, 293'WL, NE NW, 17-4S-14W	2856	4-30-60	" " "
Eastern Pet. Co.,	Farmers Heirs 4-A	330'NL, 365'WL, SE SE, 18-7S-8E	2300	8-8-60	Roland Cons.
Athene Dev. Co.,	Holtzclaw McCarty #1	NE SW SE, 36-5S-9E	3219	8-31-60	Storms Cons.
J. C. Wilson,	P. E. Bingman et al. #2	SW NE SW, 17-5S-9E	3210	8-22-60	Trumbull Cons.

DRY HOLES PLUGGED - AUGUST 20 to SEPTEMBER 20, 1960*

Data furnished by Department of Mines and Minerals, Springfield, Illinois

Company	Farm and Well Number	Location	Total Depth in Feet	Date Plugged	Wildcat or Pool Name
		CLARK COUNTY			
Frank Zakewski,	Fasig #1	NW SW NE, 23-11N-14W	502	4-25-60	Wildcat
		CLINTON COUNTY			
E. J. Goldschmidt,	Boatright #1	SE NW SE, 5-3N-2W	1191	10-12-60	Beaver Creek So.
Leland Monken,	Hempen #1	SW SE NW, 3-2N-3W	1039	8-21-60	Carlyle
		COLES COUNTY			
Harry F. Cook,	J. Otto Comm. #4	NW NW SE, 34-14N-7E	1837	9-22-60	Cooks Mills Cons.
		CRAWFORD COUNTY			
Ray Willis,	J. Coen #1-A	SE SE NW, 14-5N-13W	1616	10-8-60	Wildcat
		DOUGLAS COUNTY			
M. H. Richardson,	Mount #1	1554'SL, 330'EL, NW, 3-15N-7E	1704	9-26-60	Bourbon Cons.
		EDGAR COUNTY			
Walter W. Henigman,	Zimmerman #1	NE NW SE, 32-14N-13W	427	9-30-60	Wildcat
		EDWARDS COUNTY			
Jack Inglis,	Noel Everetts #1	NE SW SE, 29-2S-10E	3346	9-10-60	Golden-gate Cons.
		EFFINGHAM COUNTY			
George C. Warren,	Cora Webster #1	NE NE SW, 34-6N-6E	2800	10-3-60	Hord No.
		HAMILTON COUNTY			
Inland Producers Co.,	Guy Williams #1	NE SE SW, 15-6S-6E	3149	8-27-60	Walpole
		JASPER COUNTY			
F. M. Minor,	W. L. Parr #1	NE NE NE, 14-7N-10E	2551	9-16-60	Wildcat
B. A. Baker,	Pickens #1	NE NW NW, 26-7N-8E	3070	9-13-60	"
Harold C. Sanders,	R. L. Worcester #1	330'NL, 580'EL, SE NW, 8-5N-9E	3113	9-27-60	"
		JEFFERSON COUNTY			
N. A. Baldridge,	Loyd Ellis #2	SW SW SE, 19-1S-4E	2884	10-4-60	Divide E.

*Includes some wells plugged earlier but not previously reported.

DRY HOLES PLUGGED - AUGUST 20 to SEPTEMBER 20, 1960 (Continued)

Company	Farm and Well Number	Location	Total Depth in Feet	Date Plugged	Wildcat or Pool Name
		LAWRENCE COUNTY			
Bill D. Vaught,	Opal Sydner #1	NE SW NW, 27-3N-12W	1983	9-20-60	Lawrence
		MACOUPIN COUNTY			
Jack J. Brady & Raymond P. Barra,	Burns #1	NE NE SW, 17-7N-7W	530	8-11-60	Staunton West
W. C. Stribling,	Hallbauer #1	NW NE NE, 6-9N-6W	601	9-29-60	Wildcat
		MORGAN COUNTY			
Eugene C. Byers,	Elmer King #1	SE SE SE, 3-15N-11W	827	8-30-60	"
		PERRY COUNTY			
Development Associates, Inc.,	Jessie Robb #1	NW NE NE, 4-5S-4W	1458	9-19-60	"
		PIATT COUNTY			
Wausau Petroleum Temple Drlg. Co.,	Cripe-Still Comm. #1	NW NW SE, 13-16N-4E	2495	9-1-60	"
		PIKE COUNTY			
Ray F. Starr,	E. D. Kurfman #2	250'NL, 435'EL, SW SE, 7-3S-4W	665	7-28-60	"
" " " , " " "	#1	350'NL, 550'WL, NW SW, 8-3S-4W	643	7-11-60	"
		RICHLAND COUNTY			
M. W. McConnell,	C. G. Burgener #1	C N/2 NE SE, 31-5N-11E	3088	7-28-60	Stringtown
		SALINE COUNTY			
Pep Drlg. Co.,	Watson #1	NE NE NE, 18-8S-7E	2952	8-23-60	Eldorado
		SANGAMON COUNTY			
George McClelland,	J. Roy Brunk #1	NW SE NE, 6-14N-4W	1673	9-27-60	Wildcat
		SCHUYLER COUNTY			
Warren Wright,	Bankes #1	SE SW NE, 9-2N-2W	675	8-16-60	Rushville Northwest
		SHELBY COUNTY			
Kuykendall Drlg. Co.,	Maurice Elliott #2	SW NE SE, 15-11N-4E	1971	10-1-60	Shelbyville Cons.
		WABASH COUNTY			
Coy H. Williams & James H. Brinkley,	N. Wright #2	NE SW SW, 14-1N-12W	2266	8-4-60	Allendale
Carl Phillips,	Dunkle #1	SW NE NW, 14-2S-14W	2919	10-11-60	Browns East

DRY HOLES PLUGGED - AUGUST 20 to SEPTEMBER 20, 1960 (Continued)

Company	Farm and Well Number	Location	Total Depth in Feet	Date Plugged	Wildcat or Pool Name
		WASHINGTON COUNTY			
Herbert Van Hoorebeke,	Joseph Lamczyk #2	330'NL, 650'WL, NE SE, 14-3S-2W	1210	9-15-60	Wildcat
		WAYNE COUNTY			
Central Drlg. Co.,	Cornick #1	NE NE SW, 4-2S-7E	3998	9-18-60	Clay City Cons.
Robinson Prod. Inc.,	Carl Robinson #1	1910'NL, 3300'EL, NE 1-1N-8E	3173	10-3-60	" " "
		WHITE COUNTY			
National Assoc. Petr. Co.,	Vada E. Moore #1	SW NE NW, 15-4S-10E	3226	9-5-60	Cross-ville
Joe A. Doll,	Homer Dickey #1	NW SE SW, 29-5S-8E	3434	8-3-60	Enfield
H. N. Sanders,	Arnold Poshard #1	SE NW SW, 28-5S-9E	2170	9-9-60	Roland Cons.
Richard C. Davoust,	Della Garrison #2	SW NE NW, 24-6S-9E	3065	9-8-60	Storms Cons.
J. C. Wilson, P. E. Bingman et al.	#1	SE NW SW, 17-5S-9E	3216	6-28-60	Trumbull Cons.
		WILLIAMSON COUNTY			
The Lobree Corp.,	Madison "G" #1	SW SE SW, 14-8S-3E	2841	9-14-60	Wildcat

ABBREVIATIONS USED IN THIS REPORT

Abd.--Abandoned
BOF--Barrels of oil flowing
BOP--Barrels on pump
BW--Barrels of water
C--Center
CDU--Completion data unreported to be given when available
CO--Cleaning out
Comp.--Completed
COTD--Clean-out total depth
Crg.--Coring.
Csg.--Casing
D & A--Dry and abandoned
Drlg.--Drilling
DST--Drill stem test
E/2--East $\frac{1}{2}$
Est.--Estimated
Fm.--Formation
Frac.--Fracture treatment
Fsg.--Fishing
IP--Initial production
L--Line
Loc.--Location
Ls.--Limestone
MIM--Moving in material
MIRT--Moving in rotary tools
MIST--Moving in standard tools
N/2--North $\frac{1}{2}$
NE--Northeast $\frac{1}{4}$
NR--No report
NW--Northwest $\frac{1}{4}$
PB--Plugged back
PBTD--Plugged-back total depth
POP--Putting on pump
R--Range
RU--Rigging up
RURT--Rigging up rotary tools
RUST--Rigging up standard tools
S/2--South $\frac{1}{2}$
SD--Shut down
SDO--Shut down orders
SDR--Shut down for repairs
SE--Southeast $\frac{1}{4}$
SG--Show of gas
Sh.--Shale
SIGW--Shut in gas well
SITR--Shut in tank room
SO--Show of oil
Spd.--Spudded or spudding
Ss.--Sandstone
SSO--Slight show of oil
SW--Southwest $\frac{1}{4}$
Swb.--Swabbing
SWD--Salt water disposal well
T--Township
Temp.abd.--Temporarily abandoned
TD--Total depth
Tstg.--Testing
UR--Underreaming
W/2--West $\frac{1}{2}$
WF--Wildcat far (more than 2 miles from production)
WN--Wildcat near ($\frac{1}{2}$ to 2 miles from production)
WOC--Waiting for cement to set
WOST--Waiting on standard tools
330'SL--330 feet from the south line

Some Recent Publications of Interest to
the Petroleum Industry

by

ILLINOIS GEOLOGICAL SURVEY
Urbana, Illinois

Bull. 80. Symposium on Water Flooding (1957). 50 cents.

Bull. 87. PETROLEUM INDUSTRY IN ILLINOIS IN 1958 (1959). 50 cents.

Ill. Pet. 72. Oil Resources and Possibilities in Illinois (1955). 25 cents.

Cir. 160. Summary of Stratigraphy Shown in Geologic Cross-Section of Illinois Basin (1959 Reprint). Geologic cross-section of Illinois Basin, to accompany circular. Cross-section map $1.00. Circular free.

Cir. 250. Fishhook Gas Pool, Pike and Adams Counties, Illinois (1958). Free.

Cir. 258. Relation of Silurian Reefs to Ordovician Structure in the Patoka Oil Area (1958). Free.

Cir. 267. Spar Mountain Sandstone in Cooks Mills Area, Coles and Douglas Counties, Illinois (1959). Free.

Cir. 271. Subsurface Geology and Coal Resources of the Pennsylvanian System in Douglas, Coles, and Cumberland Counties, Illinois (1959). Free.

Cir. 272. Freeburg Gas Pool, St. Clair County, Illinois (1959). Free.

Cir. 286. Clay Mineralogy of Pre-Pennsylvanian Sandstones and Shales of the Illinois Basin. Part I. - Relation of Permeability to Clay Mineral Suites (1960). Free.

Cir. 287. Clay Mineralogy of Pre-Pennsylvanian Sandstones and Shales of the Illinois Basin. Part II. - Clay Mineral Variations Between Oil-Bearing and Non-Oil-Bearing Sandstones (1960). Free.

Cir. 291. Fluid Flow in Petroleum Reservoirs. Part III. Effect of Fluid-Fluid Interfacial Boundary Condition (1960). Free.

Cir. 292 Glacial-Drift Gas in Illinois (1960). Free.

Cir. 293 Clay Mineralogy of Pre-Pennsylvanian Sandstones and Shales of the Illinois Basin. Part III. - Clay Minerals of Various Facies of Some Chester Formations (1960). Free.

Oil and gas development maps, in square units of 9 townships each, on a scale of 2 inches equals 1 mile. Blue-line prints, revised every 3 months. See index map, page 23, for available maps and order numbers. 60 maps at 60 cents each.

Map of the Oil and Gas Industry in Illinois. Jan. 1, 1955. Scale approximately 8 miles to the inch. Shows location of oil and gas fields, pipelines, pumping stations, and refineries. Available rolled (35¢) or included in Ill. Pet. 74, which includes alphabetical list of oil and gas pools and brief text (35¢).

53
L2
op2

State of Illinois
William G. Stratton, Governor
Department of Registration and Education
Vera M. Binks, Director

Division of the

STATE GEOLOGICAL SURVEY

John C. Frye, Chief
Urbana, Illinois

No. 289 November 1960

MONTHLY REPORT

OIL AND GAS DRILLING IN ILLINOIS

J. Van Den Berg
Elton E. Hill

THE LIBRARY OF THE
MAR 17 1961
UNIVERSITY OF ILLINOIS

Single copies, 15 cents. One-year subscription, January through December, $1.80

Summary by Counties

	Completed Wells	Producing Wells	Drilling Wells	Permits to Drill°	
				Total	Wildcat
Adams	8	1	8	6	4
Bond	1	0	0	0	0
Brown	5	0	6	3	1
Champaign	0	0	2	3	0
Christian	9	3	12	14	4
Clark	4	2	10	6	1
Clay	13	7	13	11	2
Clinton	8	2	5	1	1
Coles	1	1	4	12	0
Crawford	3	2	7	24	0
Cumberland	0	0	1	1	1
Douglas	4	2	1	7	1
Edgar	1	0	2	0	0
Edwards	3	0	1	8	2
Effingham	1	0	2	1	1
Fayette	0	0	5	1	0
Franklin	7	1	10	10	1
Gallatin	4	0	5	3	0
Hamilton	8	2	19	10	2
Hancock	1	0	0	0	0
Jackson	0	0	1	0	0
Jasper	1	0	7	11	3
Jefferson	3	2	10	8	2
Jo Daviess	0	0	1	0	0
LaSalle	0	0	0	5	0
Lawrence	11	9	19	11	0
McDonough	1	0	2	1	0
Macon	3	1	0	0	0
Macoupin	2	0	5	1	1
Madison	5	1	11	3	0
Marion	2	0	3	1	0
Montgomery	0	0	1	0	0
Morgan	0	0	1	0	0
Pike	1	0	2	3	3
Pope	0	0	1	0	0

Summary by Counties (Concluded)

	Completed Wells	Producing Wells	Drilling Wells	Permits to Drill[o] Total	Permits to Drill[o] Wildcat
Randolph	0	0	3	0	0
Richland	6	3	8	10	0
St. Clair	1	0	8	0	0
Saline	4	1	1	2	1
Sangamon	3	0	6	2	2
Schuyler	5	0	2	3	3
Scott	1	0	0	0	0
Shelby	0	0	1	0	0
Tazewell	0	0	0	8	0
Union	0	0	2	0	0
Wabash	7	3	14	10	3
Washington	1	0	3	1	1
Wayne	6	3	17	13	0
White	9	7	23	32	5
Whiteside	0	0	1	0	0
Williamson	0	0	1	1	1
	153	53	267	247	46

[o]Issued by Department of Mines and Minerals, Springfield, Illinois, October 29, 1960, through November 23, 1960

* * * * * * * * * * * * *

WELL SAMPLES

A listing of current monthly additions to the well sample library at the Geological Survey is available, at no charge, upon request.

New Pools in November

Bourbon South, Douglas County (E. H. Kaufman #1 Speilman, 25-15N-7E); Dahlgren West, Jefferson County (Sun Oil Co. #1 Robert W. Aydt*, 1-4S-4E).

Extensions to Pools in November

Edinburg West, Christian County (James D. Jordan #1 Wiley E. Jones, 19-14N-3W); Sailor Springs Consolidated, Clay County (Leland Fulkerson #1 McAllister**, 4-2N-7E); Reservoir, Jefferson County (B. G. Minor #1 Edna Johnson, 28-1S-3E).

New Producing Strata in Pools

Pool	County	Producing Horizon	Approximate Depth to top feet
Johnsonville Consolidated	Wayne	Salem ls	3852

Pools Abandoned

Pixley, Clay County

*Old well drilled deeper, formerly dry and abandoned
**Old well reworked, formerly dry and abandoned.

New Pools Discovered from October 1959 through November 1960

Pool:	County	Twp.	Rng.
December			
Richwood:	Crawford	6N	11W
Sumner South:	Lawrence	3N	13W
January 1960			
Louisville South:	Clay	3N	6E
Mattoon North	Coles	13N	7E
Springfield East:	Sangamon	15N	4W
Marissa West:	St. Clair	3S	7W
February			
None			
March			
Highland:	Madison	4N	5W
April			
None			
May			
None			
June			
Rushville Northwest:	Schuyler	2N	2W
July			
None			
August			
None			
September			
Blackland North:	Macon	16N	1E
October			
Sciota:	McDonough	7N	3W
November			
Bourbon South:	Douglas	15N	7E
Dahlgren West:	Jefferson	4S	4E

Well Completions in Illinois

Summary by Months, January 1959 - November 1960

	Pool Wells			Wildcat				
	Oil	Gas	Dry	New Pools	Extensions	Near (a)	Far (b)	Total (c)
1959								
Jan.	130	2	62	0	3	31	27	255 (7)
Feb.	56	0	33	0	4	16	11	120 (1)
Mar.	43	0	22	2	2	12	10	91 (4)
Apr.	67	3	48	0	3	22	18	161 (6)
May	87	0	53	1	6	18	16	181 (7)
June	91	0	49	3	6	18	15	182 (4)
July	85	3	45	1	2	25	16	177 (1)
Aug.	101	1	67	2	4(d)	31	19	225 (4)
Sept.	65	3	47	2	3	32	24	176 (5)
Oct.	83	0	50	0	1	31	8	173 (3)
Nov.	90	2	58	1	8(d)	31	31	221 (8)
Dec.	65	0	30	2e/	1	16	9	123 (3)
	963	14	564	14	43	283	204	2,085 (53)
1960								
Jan.	93	0	62	4d/	4	36	44	243 (3)
Feb.	55	0	29	0	4	18	23	129 (1)
Mar.	43	0	27	1	1	16	19	107 (3)
Apr.	47	0	43	0	1	24	22	138
May	55	3	50	0	4	21	28	161 (4)
June	60	0	38	1	2(d)	30	26	157 (2)
July	87	2	47	0	7(d)	37	31	211 (7)
Aug.	71	0	51	0	4(d)	29	24	179 (4)
Sept.	56	0	37	1	8	29	26	157 (5)
Oct.	109	1	57	1	1	25	35	229 (6)
Nov.	52	0	53	2	3	23	24	157 (4)

(a) One-half mile to two miles from nearest production.
(b) Over two miles from nearest production.
(c) Figures in parentheses refer to number of producing wells included in total which had previously been completed as dry holes.
(d) Includes one gas well.
(e) Includes two gas wells.

Illinois Completions and Production

Since January 1, 1959

	Completions a/	Producing Wells	Production New Fields	(Thousands of Barrels) b/ Old Fields c/	Total
1959					
January	248	135 (7)d/	5,440	956	6,396
February	119	60 (1)	4,944	887	5,831
March	87	47 (4)	5,468	1,001	6,469
April	155	73 (6)	5,401	1,014	6,415
May	174	94 (7)	5,304	1,021	6,325
June	178	100 (4)	5,242	1,045	6,287
July	176	91 (1)	5,363	1,053	6,416
August	221	108 (4)	5,504	1,102	6,606
September	171	73 (5)	5,313	1,083	6,396
October	170	84 (3)	5,460	1,122	6,582
November	213	101 (8)	5,223	1,086	6,309
December	120	68 (3)	5,534	1,161	6,695
	2,032	1,034 (53)	64,196	12,531	76,727
1960					
January	240	101 (3)	5,509	1,139	6,648
February	128	59 (1)	5,143	994	6,137
March	104	45 (3)	5,304	1,253	6,557
April	137	48	5,257	1,118	6,375
May	157	62 (4)	5,345	1,151	6,496
June	155	63 (2)	5,330	1,141	6,471
July	204	96 (7)	5,327	1,137	6,464
August	175	75 (4)	5,480	1,190	6,670
September	152	65 (5)	5,295	1,132	6,427
October	223	112 (6)	5,193e/	1,108e/	6,301f/
November	153	57 (4)	5,592e/	1,195e/	6,787f/

a/ Includes only oil and gas producers and dry holes.
b/ Production figures based on Illinois Basin Scout Association's Pipe Line Production Report.
c/ Includes Devonian production at Sandoval and Bartelso.
d/ Figures in parentheses refer to number of producing wells included in totals which have previously been completed as dry holes.
e/ Estimated by Illinois State Geological Survey.
f/ Estimated by Illinois State Geological Survey from Oil and Gas Journal Report.

Wells in the New Pools*, November 30, 1960

County and Pool	Producing Wells	Abandoned Wells	Dry Holes	Drilling Wells
Adams: Beverly	2	0	2	0
Kellerville	16	0	20	5
Bond: Beaver Creek North	1	6	10	0
Dudleyville East	2	0	5	0
Old Ripley	63	3	16	0
Sorento Cons.	25	25	57	0
Woburn Cons.	114	22	58	0
Bond, Clinton: Beaver Creek	12	4	24	0
Bond, Montgomery: Panama	4	9	20	0
Brown: Siloam	11	0	23	2
Christian: Assumption Cons.	150	24	26	0
Assumption South	1	2	4	0
Edinburg South	1	1	3	0
Kincaid Cons.	141	0	17	2
Mt. Auburn Cons.	247	57	139	6
Pana	5	0	0	0
Sicily	4	1	10	0
Tovey	1	0	0	0
Christian, Sangamon: Edinburg West	46	4	50	1
Clark: Melrose	9	1	9	0
Weaver	31	8	11	0
Westfield East	5	9	23	0
Clark, Cumberland: Oak Point West	8	0	7	0
Clark, Jasper: Oak Point	37	16	13	0
Clay: Bible Grove South	2	2	4	0
Clay City West	15	7	19	0
Flora South	3	1	8	0
Hord	13	8	28	0
Hord South Cons.	21	1	11	0
Ingraham	27	6	18	0
Iola South	11	4	13	0
Kenner	86	11	19	1
Kenner North	25	11	9	0
Kenner West	29	2	7	1
Louisville South	2	0	2	0
Noble West	1	0	2	0
Oskaloosa	35	2	15	0
Oskaloosa East	2	1	6	0
Oskaloosa South	1	2	9	0
Passport	43	16	25	0
Passport West	3	7	12	0
Riffle	1	4	5	0
Sailor Springs Central	3	3	5	0

Wells in the New Pools*, November 30, 1960 (Continued)

County and Pool	Producing Wells	Abandoned Wells	Dry Holes	Drilling Wells
Clay (Cont'd): Sailor Springs East	2	10	8	0
Sailor Springs North	1	4	13	0
Toliver East	3	2	11	0
Toliver South	4	0	5	0
West Seminary	27	0	4	0
Xenia	1	0	7	0
Xenia East	18	7	8	2
Clay, Effingham: Iola Cons.	214	64	105	0
Clay, Effingham: Jasper Sailor Springs Cons.	798	194	382	5
Clay, Wayne, Richland, Jasper Clay City Cons.	3,258	1,345	1,329	11
Clinton: Bartelso East	16	1	10	0
Bartelso South	2	1	3	0
Bartelso West	9	7	18	2
Boulder	34	14	21	0
Boulder East	3	1	0	0
Carlyle North	34	7	25	0
Centralia West	4	6	10	0
Frogtown North	28	6	15	0
Germantown East	27	0	8	0
Hoffman	16	34	16	0
Huey	3	4	6	0
Huey South	13	4	10	0
Keyesport	10	6	11	0
New Baden East	7	1	2	0
New Memphis	35	0	10	0
New Memphis North	5	0	2	0
Posey	2	1	8	1
Posey East	25	0	0	0
Sandoval West	1	0	7	0
Shattuc	14	14	27	0
Clinton, Bond: Beaver Creek South	33	20	45	0
Clinton, Marion: Centralia	440	562	89	0
Clinton, Washington: New Memphis South	1	1	6	0
Coles: Mattoon	370	81	90	0
Mattoon North	9	2	6	0
Coles, Clark: Ashmore South	22	0	9	0
Coles, Douglas: Cooks Mills Cons.	202	34	105	3
Crawford: New Bellair	2	4	6	0
Richwood (Gas)	2	0	0	0
Cumberland: Hidalgo North	1	3	9	0

Wells in the New Pools*, November 30, 1960 (Continued)

County and Pool	Producing Wells	Abandoned Wells	Dry Holes	Drilling Wells
Cumberland, Effingham: Lillyville	8	0	8	0
Douglas: Bourbon Cons.	70	12	47	0
Bourbon South	1	0	0	0
Chesterville	2	3	11	0
Chesterville East	39	2	15	0
Edgar: Dudley	64	12	49	0
Dudley West	1	0	2	0
Elbridge	24	15	9	0
Grandview	2	15	32	0
Kansas (gas)	2	1	5	0
Redmon North	1	0	0	0
Edgar, Clark: Inclose	8	11	21	1
Edwards: Albion Central	3	4	3	0
Albion East	29	19	31	0
Bone Gap Cons.	29	30	35	1
Bone Gap West	1	0	0	0
Browns South	1	3	5	0
Ellery East	22	2	11	0
Ellery North	2	4	5	0
Parkersburg South	5	3	11	0
Samsville North=	2	9	9	0
Samsville West	4	1	6	0
Edwards, Wabash: Browns	32	22	26	0
Edwards, Wayne:				
Maple Grove Cons.	70	33	42	0
Edwards, White: Albion Cons.	365	87	183	0
Effingham: Bible Grove North	2	5	6	0
Eberle	5	2	9	0
Elliottstown	1	1	6	0
Evers	4	1	10	0
Hill East	31	2	23	0
Hord North	3	2	4	0
Mason North	10	3	5	0
Watson	3	0	3	0
Fayette: Laclede	2	3	5	0
Patoka West	15	3	12	0
St. James	149	61	33	1
St. Paul	10	8	8	0
Wilberton	2	0	0	1
Fayette, Effingham: Louden	1,986	230	261	1
Franklin: Akin	46	4	37	0
Akin West	4	2	7	0
Benton	168	90	23	0
Benton North	50	10	28	0
Bessie	1	0	2	0
Deering City	5	0	5	0
Ewing	3	5	13	0

Wells in the New Pools*, November 30, 1960 (Continued)

County and Pool	Producing Wells	Abandoned Wells	Dry Holes	Drilling Wells
Franklin (Cont'd): Ewing East	1	0	2	0
Sesser Cons.	61	13	26	1
Taylor Hill	2	1	5	1
Thompsonville East	14	0	19	0
Thompsonville North	51	26	54	1
Valier	1	0	1	0
West Frankfort Cons.	77	9	43	4
Whittington	42	7	37	1
Whittington South	10	0	4	0
Whittington West	18	14	12	1
Gallatin: Ab Lake	4	4	11	0
Ab Lake South	1	0	2	0
Ab Lake West	19	7	12	0
Elba	1	12	4	0
Inman East Cons.	319	45	91	0
Inman West Cons.	249	46	150	4
Junction	17	5	19	0
Junction East	2	0	4	0
Junction North	11	4	10	0
Omaha	110	12	48	1
Omaha East	8	4	4	0
Ridgway	1	2	9	0
Shawneetown East	2	1	5	0
Shawneetown North	3	1	5	0
Gallatin, Saline: Omaha South	3	4	9	0
Hamilton: Aden South	18	4	12	0
Belle Prairie	9	5	17	0
Blairsville West	5	5	10	0
Bungay Cons.	193	39	97	0
Dahlgren	2	42	18	0
Rural Hill North	7	0	5	0
Thackeray	57	9	33	0
Walpole	95	6	60	1
Walpole South	2	0	7	0
Hamilton, Saline, Franklin:				
Dale Cons.	1,101	285	502	16
Jackson: Elkville	1	0	4	0
Jasper: Bogota	5	5	7	0
Bogota South	17	6	11	0
Gila	23	4	19	0
Newton	3	2	8	0
Newton North	5	1	3	0
Ste. Marie	37	16	21	0
Ste. Marie West	12	2	17	0
Willow Hill East	5	13	21	0
Jefferson: Belle Rive	3	2	7	0
Boyd	108	8	15	0

Wells in the New Pools*, November 30, 1960 (Continued)

County and Pool	Producing Wells	Abandoned Wells	Dry Holes	Drilling Wells
Coil West	13	8	10	0
Cravat	9	2	7	0
Cravat West	11	0	7	0
Dahlgren West	1	0	0	1
Divide	17	5	19	1
Divide East	35	9	27	0
Divide South	11	3	21	0
Divide West	84	16	38	0
Elk Prairie	1	1	4	0
Ina	24	4	12	1
Ina North	1	0	5	0
Kell	2	3	6	0
King	72	30	57	0
Lynchburg	3	0	6	0
Markham City	7	12	9	0
Markham City West	29	6	16	0
Mt. Vernon	3	7	14	0
Mt. Vernon North	2	0	2	0
Nason	1	0	4	0
Oakdale	12	1	15	1
Reservoir	7	6	14	0
Roaches	6	7	13	0
Roaches North	28	6	9	0
Waltonville	3	1	8	0
Williams Cons.	37	4	13	0
Woodlawn	119	71	40	0
Jefferson, Washington:				
Irvington East	26	1	15	0
Jefferson, Wayne: Markham City North	9	9	10	0
Lawrence: Beman	12	11	6	0
Beman East	1	4	3	0
Lawrence West	23	2	12	0
Pinkstaff East	1	0	2	0
Ruark	25	16	54	0
Ruark West Cons.	49	6	32	0
Russellville (gas)	1	67	19	0
St. Francisville East	25	1	12	0
Sumner	1	1	9	0
Macon: Blackland North	2	0	1	0
Harristown	8	4	11	0
Oakley	5	4	1	0
Macon: Christian: Blackland	18	13	19	2
Macoupin: Carlinville North	1	6	9	1
Carlinville South	1	0	1	0
Gillespie West	1	0	1	0
Plainview	1	0	5	0
Staunton	1	0	9	0
Staunton West	16	3	28	0

Wells in the New Pools*, November 30, 1960 (Continued)

County and Pool	Producing Wells	Abandoned Wells	Dry Holes	Drilling Wells
Madison: Highland	1	0	1	0
Livingston	37	14	110	0
Livingston East	1	0	4	0
Livingston South	30	10	75	6
Marine	134	12	28	0
St. Jacob	42	11	7	0
Marion: Alma	2	4	8	0
Exchange	1	0	5	0
Exchange East	15	2	15	0
Exchange West	2	0	3	0
Iuka	34	8	19	1
Iuka West	1	2	3	0
Junction City Cons.	14	0	22	0
Kinmundy	2	1	11	0
Miletus	12	4	16	0
Odin	29	1	13	0
Patoka East	52	12	10	0
Patoka South	49	1	17	0
Raccoon Lake	34	13	17	0
Tonti	80	18	20	1
Wamac East	11	0	12	0
Marion, Clinton: Fairman	28	29	32	0
Patoka	127	97	49	0
Marion, Jefferson: Salem Cons.	2233	552	165	2
McDonough, Sciota	1	0	1	0
Montgomery: Mt. Olive	4	5	12	1
Raymond	2	8	27	0
Raymond East	5	0	7	0
Waggoner	3	3	10	0
Morgan: Prentice	6	2	1	0
Waverly (gas)	8	0	6	0
Moultrie: Gays	1	4	3	0
Perry: Tamaroa	13	4	13	0
Tamaroa South	13	0	10	0
Tamaroa West	2	0	3	0
Turkey Bend	1	0	0	0
Pike, Adams: Fishhook	68	1	10	0
Randolph: Baldwin	2	1	1	0
Tilden	29	0	9	1
Richland: Amity	1	3	7	0
Bowyer	1	0	3	0
Calhoun East	5	0	9	0
Calhoun North	2	1	4	0
Olney South	34	16	20	0
Passport North	1	0	4	0
Ritter North	10	1	8	0

Wells in the New Pools*, November 30, 1960 (Continued)

County and Pool	Producing Wells	Abandoned Wells	Dry Holes	Drilling Wells
Richland (Cont'd: Schnell	2	2	7	0
Seminary	2	6	6	0
Stringtown	25	9	23	0
Wakefield	1	0	0	0
Richland, Clay: Passport South	6	3	12	0
Richland, Edwards: Parkersburg Cons.	120	159	119	0
Parkersburg West	7	10	14	0
Richland, Jasper: Olney Cons.	112	63	105	4
Richland, Wayne: Calhoun Cons.	53	48	48	0
St. Clair: Freeburg	29	3	4	0
Marissa West	2	0	0	0
Saline: Cottage Grove	1	0	1	0
Eldorado Cons.	210	23	77	0
Eldorado East	17	7	11	0
Eldorado West	4	2	6	0
Francis Mills	1	0	5	0
Grayson	1	1	4	0
Harco	61	14	38	0
Harco East	17	3	13	0
Harrisburg	8	2	14	0
Long Branch South	1	0	4	0
Mitchellsville	2	0	4	0
Omaha West	6	1	6	0
Raleigh	47	1	17	0
Raleigh South	26	2	25	0
Roland West	1	0	5	0
Saline, Hamilton: Long Branch	7	4	23	0
Sangamon: New City	3	2	6	0
Roby	3	5	9	1
Roby West	1	0	2	0
Springfield East	7	0	12	2
Schuyler: Rushville Northwest	1	0	2	0
Shelby: Clarksburg	2	1	7	0
Lakewood	3	9	11	0
Shelbyville Cons.	3	5	7	0
Stewardson	17	1	3	1
Wabash: Bellmont	1	3	6	0
Browns East	20	43	27	0
Friendsville Central	2	3	4	0
Friendsville North	3	11	22	0
Gards Point Cons.	28	6	26	0
Keensburg South	14	4	30	0
Lancaster Central	3	11	6	0
Lancaster East	4	0	12	0
Lancaster South	11	2	17	1
Lexington	6	5	14	0
Mt. Carmel	309	138	101	3
Rochester	27	11	23	0

Wells in the New Pools*, November 30, 1960 (Continued)

County and Pool	Producing Wells	Abandoned Wells	Dry Holes	Drilling Wells
Wabash, Edwards: Berryville Cons.	3	16	26	0
Wabash, Lawrence: Lancaster	62	43	41	0
Washington: Ashley	14	1	12	1
Beaucoup	14	0	3	0
Beaucoup South	19	2	15	0
Cordes	101	53	22	0
Coulterville North	3	1	6	0
Dubois Cons.	93	20	65	0
Dubois Central	5	3	1	0
Hoyleton West	1	0	1	0
Irvington	109	27	30	0
Irvington North	26	0	15	0
McKinley	12	20	25	0
New Memphis East	2	0	2	0
Okawville	5	0	5	0
Okawville North	3	1	6	0
Posen	4	0	4	0
Richview	2	2	7	0
Wayne: Coil	13	5	15	0
Coil North	5	0	6	0
Covington South	2	8	10	2
Goldengate North Cons.	32	12	38	0
Half Moon	63	4	25	0
Johnsonville Cons.	342	82	99	1
Johnsonville North	4	1	13	0
Johnsonville South	23	9	16	0
Johnsonville West	30	9	30	2
Keenville	44	11	24	2
Keenville East	2	1	4	0
Locust Grove	7	3	10	0
Locust Grove South	5	2	7	0
Mayberry	2	5	11	0
Mt. Erie North	5	7	20	1
Orchardville	8	1	9	1
Orchardville North	1	0	5	0
Rinard North	3	7	14	0
Zenith North	14	0	9	0
Zenith South	4	10	10	0
Wayne, Hamilton: Aden Cons.	98	18	36	0
Wayne, White: Barnhill	90	60	51	1
Wayne, White, Edwards				
Goldengate Cons.	336	94	205	0

Wells in the New Pools*, November 30, 1960 (Continued)

County and Pool	Producing Wells	Abandoned Wells	Dry Holes	Drilling Wells
White: Black River	1	0	2	0
Burnt Prairie South	2	2	4	0
Carmi	9	8	20	0
Carmi North	4	2	13	0
Centerville	4	6	14	0
Centerville East	107	14	41	0
Concord Cons.	125	32	49	1
Concord East Cons.	26	11	36	0
Crossville West	13	2	15	0
Enfield	18	2	15	0
Maunie East	2	3	2	1
Maunie North Cons.	144	23	56	0
Maunie South Cons.	96	47	49	0
New Harmony South (Ind.)	7	0	4	0
New Haven Cons.	41	2	12	2
Phillipstown South	1	2	4	0
Storms Cons.	274	76	127	3
Sumpter	13	1	17	0
Sumpter East	31	2	17	5
Sumpter North	15	0	10	0
Sumpter South	26	2	17	0
Sumpter West	1	0	3	0
Trumbull Cons.	69	18	62	5
White, Edwards: Phillipstown Cons.	373	113	212	1
White, Gallatin: Herald Cons.	411	117	268	0
Roland Cons.	670	181	265	1
White, Hamilton, Wayne:				
Mill Shoals	188	49	74	0
White, Wabash, Edwards:				
New Harmony Cons.	1,660	559	620	8
Williamson: Clifford	2	0	2	0
Corinth	11	0	8	0
Johnston City East	5	0	0	0
Marion	1	0	1	0
Marion East	2	0	2	0
	24,125	7,734	11,153	147

*Fields discovered since January 1, 1937, with the exception of those which have been abandoned.

OIL AND GAS DEVELOPMENT MAPS

Available

New development maps are now available for the following areas in Adams, Brown, and Schuyler Counties.

RUSHVILLE (T. 1 S., 1, 2 N., R. 1, 2, 3, W.)

CLAYTON (T. 1 S., 1, 2 N., R. 4, 5, 6 W.)

Redrawn

The oldest development maps are being redrawn on new bases. In addition to oil and gas wells and dry holes as shown on the original set, the revised set will show salt water disposal wells, conversions or wells originally drilled for secondary recovery, and stratigraphic tests no longer confidential. Revised maps are available as follows:

20. SHAWNEETOWN (T. 7, 8, 9 S., R. 9, 10, 11 E.)

21. CARMI (T. 4, 5, 6 S., R. 9, 10, 11 E., 14 W.)

22. McLEANSBORO (T. 4, 5, 6 S., R. 6, 7, 8 E.)

23. BENTON (T. 4, 5, 6 S., R. 3, 4, 5 E.)

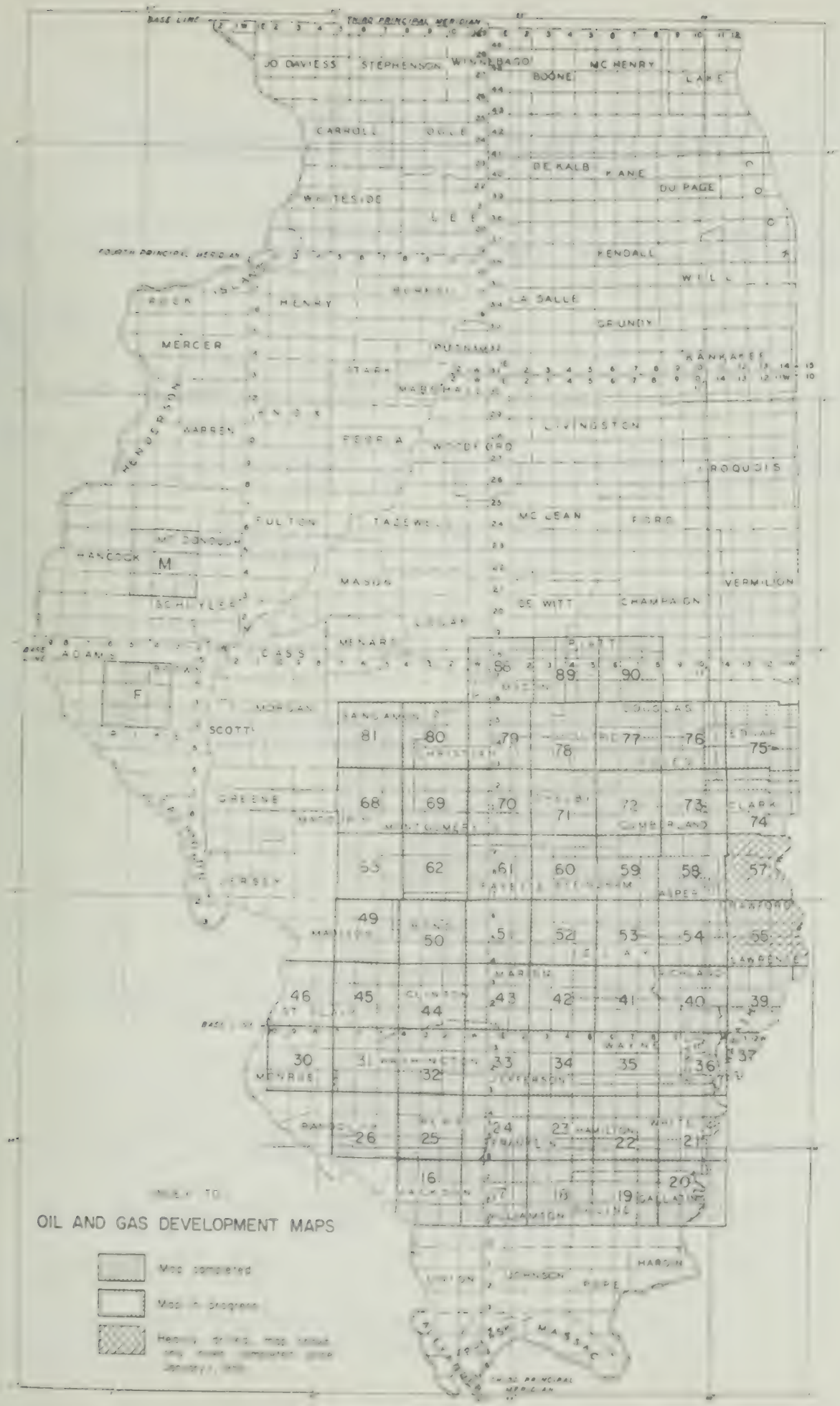
BASE LINE
THIRD PRINCIPAL MERIDIAN
FOURTH PRINCIPAL MERIDIAN
JO DAVIESS
STEPHENSON
WINNEBAGO
BOONE
MC HENRY
LAKE
CARROLL
OGLE
DE KALB
KANE
DU PAGE
WHITESIDE
LEE
KENDALL
WILL
ROCK ISLAND
HENRY
BUREAU
LA SALLE
GRUNDY
MERCER
PUTNAM
KANKAKEE
STARK
MARSHALL
HENDERSON
WARREN
KNOX
FORD
WOODFORD
LIVINGSTON
IROQUOIS
FULTON
TAZEWELL
MC LEAN
HANCOCK
MC DONOUGH
MASON
VERMILION
SCHUYLER
DE WITT
CHAMPAIGN
LOGAN
MENARD
PIATT
ADAMS
CASS
MORGAN
SCOTT
SANGAMON
MACON
DOUGLAS
EDGAR
CLARK
GREENE
MONTGOMERY
CUMBERLAND
JERSEY
FAYETTE
EFFINGHAM
CLAY
RICHLAND
CRAWFORD
MADISON
BOND
CLINTON
MARION
LAWRENCE
ST. CLAIR
WASHINGTON
WAYNE
EDWARDS
WABASH
MONROE
RANDOLPH
PERRY
FRANKLIN
HAMILTON
WHITE
JACKSON
WILLIAMSON
SALINE
GALLATIN
HARDIN
UNION
JOHNSON
POPE
MASSAC
OIL AND GAS DEVELOPMENT MAPS
Map completed
Map in progress

DRILLING BY COUNTIES
WELLS COMPLETED BETWEEN NOVEMBER 3 AND NOVEMBER 30, 1960,
AND WILDCAT WELLS DRILLING ON NOVEMBER 30

(Abbreviations used in this report will be found on the last page.)
(Errata, old wells deepened, reconditioned old wells follow list of drilling wells.)

ADAMS COUNTY

1N, 7W

18, NE SE NW. Collins Bros. Oil Co. #1 Baldwin. Drlg. 160' 11-30-60. Spd. 11-20-60. WF*

1S, 5W

22, NE NE SW. Collins Bros. Oil Co. #1 Stoner-Summy Comm. Spd. 11-10-60 Comp. 11-22-60. TD 690'. D&A. Maquoketa sh., top 677½'. WF.

24, NW NW SE. Richard L. Moore #1 Russell Moore. Spd. 11-4-60. Comp. 11-16-60. TD 740'. D&A. Maquoketa sh., top 725'. WF.

36, 330' from S. line, 290' from E. line, SW. C. Arthur Beckman #1-A Richard Pierce. Spd. 10-17-60. Comp. 11-9-60. TD 670'. D&A. Maquoketa sh., top 666'. Kellerville Pool.

2S, 5W

1, SW NE NW. Wayne W. Cribb #2 Allen. Spd. 11-4-60. Comp. 11-16-60. TD 623'. D&A (SO). Maquoketa sh., top 622'. Kellerville Pool.

2, NE NW SW. A. R. Amundson #1 Noble. Spd. 10-19-60. Comp. 11-16-60. TD 870'. D&A. Trenton ls., top 830'. WN (Kellerville Pool).

2, 330' from N. line, 350' from E. line, NW SW. Ray F. Starr #1 D. Noble. Spd. 10-19-60. Abd. loc. 11-9-60. WN** (Kellerville Pool).

2, NW SE NW. Ray F. Starr #2 Morris Roy. Loc. 11-30-60. WN(Kellerville Pool).

12, 380' from N. line, 330' from W. line, SW NE. Ray F. Starr #9 Wendell Doole. Spd. 9-30-60. Comp. 11-9-60. TD 644'. IP 480 BOP. Silurian ls., top 624'. Kellerville Pool.

12, SE NE NW. Ray F. Starr #7 Wendell Doole "A". NR 11-30-60. Spd. 8-28-59. TD 671'. WN (Kellerville Pool).

12, 520' from S. line, 360' from E. line, NW NE. Ray F. Starr #3 Mildred Milliron. NR 11-30-60. Spd. 9-5-59. TD 649'. WN (Kellerville Pool).

13, SW NW NW. Cecil R. Ozier #1 Hill. Spd. 10-20-60. Comp. 11-9-60. TD 698' D&A. Maquoketa sh., top 696'. WN (Kellerville Pool).

* Wildcat far - more than 2 miles from production.
** Wildcat near - from ½ to 2 miles from production.

ADAMS COUNTY (continued)

2S, 5W

14, 340' from N. line, 450' from W. line, NW. Ray F. Starr #1 W. Padgett. Loc. 11-30-60. WN (Kellerville Pool).

2S, 6W

10, SW NW NW. Earl T. Spence #1 Ray Clary. Spd. 11-22-60. Comp. 11-30-60. TD 620'. D&A. Maquoketa sh., top 613'. WF.

2S, 7W

35, NE NW SW. B. A. Huffman #1 Ralph A. Peters. Abd. loc. 11-30-60. WF.

BOND COUNTY

4N, 4W

10, NW SE SW. East Central Dev. Co., Inc. #1 Sam Parker. Spd. 8-8-60. Comp. 11-16-60. TD 2255'. D&A. Devonian ls., top 2217'. WF.

BROWN COUNTY

1N, 3W

17, 350' from N. line, 400' from E. line, NW. Leo E. Arthalony #1 Elledge. SD 471' 11-30-60. Spd. 8-25-60. WF.

1N, 4W

11, NW NW NE. James R. Covington #1 Cecil C. Kindhart. Spd. 10-25-60. Comp. 11-9-60. TD 643'. D&A. Maquoketa sh., top 638'. WF.

1S, 3W

9, SE NE NW. Stanley Huddleston #1 Huddleston. SD 368' 11-30-60. Spd. 9-4-60. WF.

1S, 4W

17, 330' from N. line, 480' from W. line, NW SW. Charles Measley #1 Osborne Hatch. Running Csg. at 525' 11-30-60. Spd. 10-10-60. WF.

2S, 3W

4, SW NW SE. Robert S. Erickson #1 Crawford. Spd. 11-7-60. Comp. 11-30-60. TD 648'. D&A. Maquoketa sh., top 646'. WF.

2S, 4W

6, 500' from S. line, 330' from W. line, SW. Mike Callihan #1 Balk. Spd. 11-21-60. Comp. 11-30-60. TD 568'. D&A. Maquoketa sh., top 565'. Kellerville Pool.

7, SE NE SE. Athene Dev. Co., Inc. #1 Markert. Tstg. 11-30-60. Spd. 2-23-60. WN (Siloam Pool).

9, NW NE SW. Thomas W. Pannell #3-P Kenneth Lee. Spd. 5-16-60. Comp. 11-30-60. TD 670'. D&A (SO). Maquoketa sh., top 660'. Siloam Pool.

16, 330' from N. line, 890' from E. line, NE NW. Henry L. Bush #4 Henry R. Bush. Spd. 10-11-60. Comp. 11-22-60. TD 643'. D&A (SO). Maquoketa sh., top 637'. Siloam Pool.

CHAMPAIGN COUNTY

17N, 9E

23, 330' from N. line, 350' from W. line, NW SW. Frank Bolin #1 Chas. Mitsdarfer. SD 722' 11-30-60. Spd. 9-24-60. WF.

22N, 8E

7, NW NE SW. J. Frank Hinkle #1 Zehr. Drlg. 285' 11-30-60. Spd. 10-28-60. WF.

CHRISTIAN COUNTY

12N, 1W

14, NW SW NW. James D. Jordan #1 W. C. Ridge. Spd. 11-14-60. Comp. 11-30-60. TD 2540'. D&A. Devonian ss., top 2472'. WF.

13N, 1W

3, SE SE NW. Reeter & Hirstein #1 Ponting. TD 2302'. Spd. 11-22-60. WF.

4, SE NW NW. Farrar Drlg. Co. #3 Vida V. Seaman. D&A (CDU)***11-30-60. Spd. 11-13-60. WF.

14N, 3W

17, SE SW SW. Joseph Lee Shaw #2 Gray Herndon. Spd. 10-29-60. Comp. 11-30-60. TD 1769'. IP 235 BOP. Silurian ls., top 1688'. Frac. Acid. Edinburg West Pool.

19, 330' from N. line, 355' from E. line, NE SE. James D. Jordan #1 Wiley E. Jones. Spd. 10-6-60. Comp. 11-16-60. TD 1733'. PB 1727'. IP 125 BOP. Silurian ls., top 1716'. Frac. Acid. EXTENSION TO EDINBURG WEST.

20, 357' from N. line, 314' from W. line, SE SW. Joe Simpkins #1 Linton "H". D&A (CDU) 11-30-60. Spd. 11-15-60. Edinburg West Pool.

20, NE NW NW. Jack Robinson #2 Oscar Rink. Spd. 11-6-60. Comp. 11-22-60. TD 1750'. D&A. Silurian ls., top 1702'. Edinburg West Pool.

15N, 1W

8, SW NW NE. Don Sweyer #3 R. O. Augur. Spd. 10-5-60. Comp. 11-9-60. TD 1901' IP 45 BOP. Silurian ls., top 1847'. Frac. Acid. Mt. Auburn Cons. Pool.

10, SE SE SE. Bernard Podolsky #2 Osbern "D". Spd. 10-22-60. Comp. 11-9-60. TD 1930'. D&A. Silurian ls., top 1934'. Mt. Auburn Cons. Pool.

22, SE NW NE. Reeter & Hirstein #3 Maud Burchell. Spd. 10-19-60. Comp. 11-9-60. TD 1933'. D&A. Silurian ls., top 1921'. Mt. Auburn Cons. Pool.

27, NW NW NW. C. B. Mansfield #2 Louise Buzan. Spd. 10-22-60. Comp. 11-9-60. TD 1950'. D&A. Silurian ls., top 1935'. Mt. Auburn Cons. Pool.

15N, 2W

35, E/2 NE SE. Clifford B. Mansfield #1 H. L. Morgret. D&A (CDU).11-30-60. Spd. 11-12-60. Mt. Auburn Cons. Pool.

35, SE NE SW. Cliff B. Mansfield #1 W. Yoder. Spd. 11-6-60. Comp. 11-30-60. TD 1955'. D&A (SO). Silurian ls., top 1940'. Mt. Auburn Cons. Pool.

*** Completion data unreported; will be given when available; not included in total completions for month.

CLARK COUNTY

9N, 14W

33, 345' from W. line, 330' from S. line, SE SW. Robert & Frank Zakowski #1 Keller, NR 11-30-60. Spd. 9-7-60. WN (Oak Point Pool)

10N, 14W

14, 220' from S. line, 220' from W. line, NW NE. Mauk #1 Casey. Spd. 1-12-60. Comp. 11-16-60. TD 475'. IP 6 BOP, 30 BW. Pennsylvanian ss., top 462'. Casey Pool.

36, 330' from N. line, 350' from E. line, SE NW. R. B. & Assoc. #1 Howard. Spd. 10-27-60. Comp. 11-9-60. TD 420'. D&A. Pennsylvanian ss., top 396'. Johnson North Pool.

11N, 14W

5, SW NW NE. Shure Oil Co. #1 Drake. Spd. 9-7-60. Comp. 11-30-60. TD 2435'. IP 25 BOP. Trenton ls., top 2322'. Frac. Acid. Westfield Pool.

30, 440' from S. line, 440' from E. line, NW NE. R. Band Assoc. #1 Huisinga. Spd. 10-24-60. Comp. 11-9-60. TD 320'. D&A. Pennsylvanian ss., top 272'. Westfield Pool.

12N, 14W

35, SW NE SE. E. Zink #1 Cartright. D&A (CDU) 11-30-60. Spd. 11-7-60. WN (Westfield East).

CLAY COUNTY

2N, 7E

2, SE SW NW. Bell Bros #1 Patridge-Bissey Unit. Spd. 11-6-60. Comp. 11-16-60. TD 3152'. D&A (SO). Ste. Genevieve ls., top 3028'. WN (Clay City West Pool).

3N, 5E

36, NW SW SW. J. L. Cowan #3 Tackett. Spd. 10-6-60. Comp. 11/30/60. TD 2958'. PB 2930'. IP 18 BOP, 30 BW. McClosky ls., top 2905'. Frac. Acid. Kenner Pool.

3N, 7E

2, W/2 NE SW. March Drlg. Co. #1 Cynthia Dannells "B". Spd. 10-13-60. Comp. 11-9-60. TD 2955'. D&A. Ste. Genevieve ls., top 2906'. Sailor Springs Cons. Pool.

2, C N/2 SE NW. C. G. Hardin #2 J. O. Tolliver. Spd. 10-7-60. Comp. 11-22-60. TD 2960'. PB 2620'. IP 35 BOP, 60 BW. Cypress ss., top 2605'. Frac. Sailor Springs Cons. Pool.

4, SE NE SE. M. C. Milam #1 Finch. Spd. 10-8-60. Comp. 11-9-60. TD 2985'. PB 2630'. IP 15 BOP. Cypress ss., top 2607'. Frac. Sailor Springs Con. Pool.

10, SE SW NE. Don H. Baldwin, Inc. #1 Berlin, C. E. Spd. 10-15-60. Comp. 11-22-60. TD 2960'. PB 2825'. IP 112 BOP&F, trace of W. Cypress & Bethel ss. Frac. Acid. Sailor Springs Cons. Pool.

11, NE NW SE. McCollum & Kincaid-Marvin Walker #1 A. Neely. Spd. 10-14-60. Comp. 11-22-60. TD 3071'. PB 2640'. IP 43 BOP. Cypress ss., top 2611'. Frac. Sailor Springs Cons. Pool.

CLAY COUNTY

3N, 7E

33, NW NW SE. Leland Fulkerson #1 Henderson A. Jones. Spd. 9-26-60. Temp. abd. 11-22-60. TD 3101'. PB 3050'. Ste. Genevieve ls., top 3002'. Sailor Springs Cons. Pool.

4N, 5E

4, NE SW SW. C. R. Winn #1 Brasel. Spd. 11-5-60. Comp. 11-16-60. TD 2702'. D&A. Ste. Genevieve ls., top 2563'. WN (Iola Central Pool).

4N, 7E

1, W/2 NE NE. Francis Pierce & Walter Duncan #1 Wattles. Prod. (CDU) 11-30-60. Spd. 10-25-60. Sailor Springs Consol. Pool.

4N, 8E

26, SW NE SE. Cahaba Oil Co. #1 Frank Thomann. Spd. 11-11-60. Comp. 11-30-60. TD 2697'. D&A. Cypress ss., top 2665'. Pixley Pool.

5N, 5E

15, 710' from S. line, 610' from E. line, SE SE. The Cooperative Ref. Assoc., Inc. #1 Vangeison. Drlg. 2890' 11-30-60. Spd. 11-18-60. WN (Iola South Pool).

5N, 7E

5, 990' from S. line, 1180' from E. line, SE SE. Earle B. Reynolds #2 Storck. Spd. 10-7-60. Comp. 11-9-60. TD 2837'. PB 2660'. IP 27 BOP, 16 BW. Cypress, Bethel ss., McClosky ls. Acid. Sailor Springs Consol. Pool.

36, SE NE SE. Guard S. Marvin #1 Bateman. Spd. 10-25-60. Comp. 11-9-60. TD 3006'. D&A. Ste. Genevieve ls., top 2870'. Sailor Springs Consol. Pool.

5N, 8E

30, SE NW SE. Fitzwilliams & Sons #1 Harry Bryant. Pits 11-30-60. WN (Sailor Springs Consol. Pool).

31, SW NW SE. S. E. Boxell #2 C. Dillman. Prod. (CDU) 11-30-60. Spd. 11-11-60. Sailor Springs Consol. Pool.

31, NW NE SE. Sam Boxell #3 C. Dillman. MIRT 11-30-60. WN (Sailor Springs Consol. Pool).

31, 330' from N. line, 330' from W. line, SW Fractional SW. Sam Boxell #1 Dillman-Hostettler Comm. Spd. 10-29-60. Comp. 11-30-60. TD 2937'. IP 87 BOP. Rosiclare ss., top 2927'. Acid. Sailor Springs Consol. Pool.

CLINTON COUNTY

1N, 1W

2, E/2 NW NW. W. O. Morgan #2 E. Hood. Spd. 8-18-60. Comp. 11-16-60. TD 1440'. PB 1300'. IP 8 BOP, lots of W. Cypress ss., top 1220'. Frac. Centralia Pool.

CLINTON COUNTY (Continued)

1N, 1W

7, NE SW SW. C. R. Winn #1 Emma Kleine. Spd. 10-28-60. Comp. 11-9-60. TD 1390'. D&A. Bethel ss., top 1363'. WN (Hoffman Pool).

1N, 3W

18, NW SW SW. Denzil V. Webster #2 J. Meyer. Spd. 10-26-60. Comp. 11-9-60. TD 972'. D&A. Cypress ss., top 920'. Bartelso West Pool.

1N, 4W

12, SE NE NW. Jet Oil Co. #1 Hueismann. NR 11-30-60. Spd. 8-1-60. WN (Bartelso West Pool).

13, NE NW SE. Denzil V. Webster #2 Geo. Beckmann. Spd. 10-19-60. Comp. 11-30-60. TD 1003'. IP 18 BOP. Cypress ss., top 964'. Frac. Bartelso West Pool.

13, 660' from N. line, 330' from E. line, NE SE. Denzil V. Webster #1 Geo. Beckmann & Joseph Meyer Comm. Spd. 11-15-60. Comp. 11-22-60. TD 1000'. D&A. Cypress ss., top 929'. Bartelso West Pool.

33, SE NE NE. J. B. Murvin #1 Voss. Spd. 10-12-60. Comp. 11-30-60. TD 2444'. D&A. Ste. Genevieve ls., top 1192'. WN (Okawville North Pool).

2N, 1W

10, 50' from N. line, NW SW NW. Stortzum & Britton #1 P. Swagler. POP 11-30-60. Spd. 10-17-60. WF.

17, SE SE NW. Beeson Oil Dev. Co. #1 R. Stokes. Spd. 10-30-60. Comp. 11-9-60. TD 1462'. D&A. Bethel ss., top 1449'. WN (Shattuc Pool).

2N, 4W

21, 260' from N. line, 330' from W. line, NW SE. Atkins & Hale #1 Zeigler Coal & Coke Co. D&A (CDU) 11-30-60. Spd. 11-20-60. WF.

3N, 2W

18, 330' from N. line, 380' from W. line, NE/4. Weal Drlg. Co. #1 Mioux. Spd. 10-18-60. Comp. 11-16-60. TD 2550'. D&A. Devonian ls., top 2499'. WN (Beaver Creek South Pool).

COLES COUNTY

12N, 7E

3, SW SE SE. Degler Bros. #7 Degler Bros. Spd. 10-12-60. Comp. 11-22-60. TD 1970'. PB 1768'. IP 38 BOP. Cypress ss., top 1729'. Frac. Mattoon Pool.

CRAWFORD COUNTY

6N, 11W

24, NE NE SW. Delbert Runyon #1 O. Johnson. Spd. 10-29-60. Comp. 11-9-60. TD 993'. D&A (SG). Pennsylvanian ss., top 969'. WN (Richwood Gas Pool).

6N, 12W

5, NW SW SW. Kelley, Conrad & Kaye Drlg. Co. #1 C. E. Johnson Comm. Spd. 10-18-60. Comp. 11-9-60. TD 1092'. IP 3 BOP, 1 BW. Pennsylvanian ss., top 934'. Frac. Acid. Main Consol. Pool.

CRAWFORD COUNTY (Continued)

8N, 12W

21, NE SE SE. H. F. Robison #1 W. Termain. Drlg. 1360' 11-30-60. Spd. 11-25-60. WN (Main Cons. Pool.)

28, SW SE NE. H. F. Robinson #1 L. King. Spd. 10-15-60. Comp. 11-30-60. TD 1562'. IP 60 BOP, trace of W. Pennsylvanian ss., top 952'. Frac. Main Cons. Pool.

9N, 10E

2, NE SE NE. C. Keyser #1 R. Wetherholt. RURT 11-30-60. Spd. 11-24-60. WN (Siggins Pool).

DOUGLAS COUNTY

15N, 7E

1, 990' from S. line, 990' from E. line, SW. Theodore Myers #4 A. Y. Miller "C". D&A (CDU) 11-30-60. Spd. 10-27-60. Bourbon Cons. Pool.

3, 330' from N. line, 660' from W. line, NW. M. H. Richardson #2 T. R. Mattix. Drlg. 915' 11-30-60. Spd. 11-28-60. WN (Bourbon Cons. Pool).

10, NE SE SE. M. H. Richardson #1 Chris J. Yoder. Spd. 11-2-60. Comp. 11-22-60 TD 1690'. D&A. Ste. Genevieve ls., top 1635'. Bourbon Cons. Pool.

11, 990' from N. line 660' from W. line, SE. C. B. Earnest #10 Harold Pflum. Spd. 11-15-60. Comp. 11-30-60. TD 1689'. IP 52 BOP. Rosiclare ss., top 1661'. Frac. Bourbon Cons. Pool.

25, NE NE NW. E. H. Kaufman #1 Speelman. Spd. 9-20-60. Comp. 11-30-60. TD 1706'. IP 4 BOP, 15 BW. Rosiclare ss., top 1693'. Frac. DISCOVERY OF BOURBON SOUTH POOL.

16N, 7E

19, SE SE NE. H. G. Gibson #1 Carroll. Spd. 10-22-60. Comp. 11-16-60. TD 1656'. D&A. Ste. Genevieve ls., top 1599'. WF.

29, SE SE NW. M. H. Richardson #1 Erhardt. D&A (CDU) 11-30-60. WF.

EDGAR COUNTY

12N, 13W

2, SW SW SW. M. L. Livengood #1 Jesse Thompson. Loc. 11-30-60. WF.

13N, 11W

22, SE SE NW. Walter W. Henigman #1 M. Farnham. Spd. 10-13-60. Comp. 11-9-60. TD 1015'. D&A. Ste. Genevieve ls., top 989'. WF.

13N, 13W

28, SW SW NE. Earnest Zink #1-B Clapp. D&A (CDU) 11-30-60. Spd. 10-6-60. WN (Grandview Pool).

14N, 13W

17, NE NW NW. John Fawcett #1 Patricia A. McCabe. Pump Tstg. 11-30-60. Spd. 5-17-60. WN (Warrenton-Borton Pool).

EDWARDS COUNTY

1N, 10E

25, NE SW NW. J. W. Rudy #1 P. G. Ewald. D&A (CDU) 11-30-60. Spd. 11-20-60. WN (Samsville Northwest).

1N, 14W

31, 380' from S. line, 330' from W. line, SW SW. F. L. Beard #1 Clarence Tarpley & Coale. Spd. 10-23-60. Comp. 11-9-60. TD 2428'. D&A. Waltersburg ss., top 2396'. Bone Gap Cons. Pool.

1S, 10E

17, SE SW SW. Farrar Drlg. #1 E. Bailey. Spd. 11-16-60. Comp. 11-30-60. TD 3430'. D&A (SO). Ste. Genevieve ls., top 3310'. WN (Massilon South Pool).

2S, 14W

4, NE SW SW. E. H. Morris #1 Iles Hrs. Spd. 11-3-60. Comp. 11-16-60. TD 3061'. D&A (SO). Ste. Genevieve ls., top 2996'. Browns Pool.

EFFINGHAM COUNTY

6N, 5E

10, SE SE SE. Dale Hopkins #1 Keller. NR 11-30-60. Spd. 10-6-58. WN (Mason North Pool).

6N, 6E

34, W/2 SE SE. Milton & A. R. Smith #1 John A. Traub. Spd. 10-18-60. Comp. 11-16-60. TD 2790'. D&A (SO). Ste. Genevieve ls., top 2712'. WN (Hord North Pool).

7N, 6E

8, NW SW NW. Dale Hopkins #1 Mersman. NR 11-30-60. Spd. 1-6-60. WN (Watson Pool).

FAYETTE COUNTY

5N, 3E

18, NW NW NW. W. L. Belden #1 Meyer Unit. TD 3487' 11-30-60. Spd. 8-25-60. TD 3487'. WF.

6N, 1W

6, NW SE NE, Fractional Sec. C. B. Earnest #1 R. D. Campbell. Loc. 11-30-60. WF.

FRANKLIN COUNTY

5S, 2E

18, 330' from N. line, 640' from E. line, NE SE SE. Will I. Lewis #1-O Lewis-Lewis. Spd. 10-24-60. Comp. 11-9-60. TD 2760'. PB 2743'. D&A. Renault ss., top 2654'. Sesser Cons. Pool.

5S, 3E

30, NE NE NE. B. D. Jones #2 Lake. Temp. abd. (CDU) 11-30-60. Spd. 11-4-60. Whittington Pool.

FRANKLIN COUNTY (Continued)

6S, 2E

1, NE SW NE. James N. Hockman #2-B Biggs. Spd. 10-5-60. Comp. 11-22-60. TD 2626'. IP 35 BOP. Paint Creek ss., top 2559'. Frac. Benton North Pool.

7S, 2E

12, 400' from N. line, 600' from E. line, SW NW. Victor Metje #"A"-1 Orient. Spd. 10-22-60. Comp. 11-9-60. TD 2867'. D&A. Ste. Genevieve ls., top 2740'. West Frankfort Consol. Pool.

7S, 3E

5, 600' from N. line, 330' from W. line, SW NW. E. E. Rehn #1 Ruemmler. Running electric log 11-30-60. Spd. 11-23-60. WN (Deering City Pool).

31, 440' from N. line, 190' from W. line, NW SE. McClement & Killion #6-A McClement-Doner. Spd. 10-11-60. Comp. 11-16-60. TD 2945'. D&A (SO). Ste. Genevieve ls., top 2826'. West Frankfort Consol. Pool.

7S, 4E

10, SE SW NE. Collins Bros. #1 Carter. Spd. 6-18-60. Comp. 11-22-60. TD 3326'. D&A. Ste. Genevieve ls., top 3180'. Thompsonville North Pool.

10, NW NW SE. Collins Bros. #1 Ing. Spd. 11-4-60. Comp. 11-22-60. TD 3306'. D&A. Ste. Genevieve ls., top 3146'. Thompsonville North Pool.

10, 330' from S. line, 280' from W. line, SE NE. Collins Bros. #1 Ira. POP 11-30-60. Spd. 3-8-60. WN (Thompsonville North Pool).

10, 990' from S. line, 380' from W. line, SE NE. Collins Bros. #2 Ira. Spd. 7-13-60. Comp. 11-22-60. TD 3330'. D&A. Ste. Genevieve ls., top 3179'. WN (Thompsonville North Pool).

GALLATIN COUNTY

8S, 8E

3, NW NW SW. V. S. & S. Drlg. Co. #1 Mabee-Pritchett. Prod. (CDU) 11-30-60. Spd. 9-24-58. Omaha Pool.

4, SE SE NE. V. S. & S. Drlg. Co. #2 Nemaha-Pritchett. Prod. (CDU) 11-30-60. Spd. 7-1-58. Omaha Pool.

4, NE SE NE. V. S. & S. Drlg. Co. #3 Nemaha-Pritchett. Prod. (CDU) 11-30-60. Spd. 8-20-58. Omaha Pool.

4, SW NE SE. V. S. & S. Drlg. Co. #4 Nemaha-Pritchett. Prod. (CDU) 11-30-60. Spd. 10-8-58. Omaha Pool.

4, NW SE SW. V. S. & S. Drlg. Co. #2 Paula. Prod. (CDU) 11-30-60. Spd. 9-2-58. Omaha Pool.

5, SE NE SE. V. S. & S. Drlg. Co. #2 Colnon Trustees. Prod. (CDU) 11-30-60. Spd. 7-15-58. Omaha Pool.

GALLATIN COUNTY (Continued)

8S, 8E

5, SW SE NE. V. S. & S. Drlg. Co. #1 Edwards Hrs. Prod. (CDU) 11-30-60. Spd. 7-27-58. Omaha Pool.

5, SW SW NE. V. S. & S. Drlg. Co. #2 Edwards Hrs. Prod. (CDU) 11-30-60. Spd. 9-12-58. Omaha Pool.

5, NE SE SE. V. S. & S. Drlg. Co. #1 Gregg Hrs. Prod. (CDU) 11-30-60. Spd. 6-11-58. Omaha Pool.

8, NE NE NE. V. S. & S. Drlg. Co. #1 Adams. Prod. (CDU) 11-30-60. Spd. 7-29-58. Omaha Pool.

9, SW NW NW. V. S. & S. Drlg. Co. #2 Hise. Spd. 12-10-58. Comp. 11-30-60. TD 2884'. D&A. Ste. Genevieve ls., top 2729'. Omaha Pool.

9, NW SW NW. V. S. & S. Drlg. Co. #1 Parker. Spd. 10-4-58. Comp. 11-30-60. TD 2923'. D&A. Ste. Genevieve ls., top 2768'. Omaha Pool.

9, NW NW NE. V. S. & S. Drlg. Co. #1 Williams. Prod. (CDU) 11-30-60. Spd. 6-17-58. Omaha Pool.

8S, 9E

1, NE NW SW. Mayhew Oil Co., Inc. #4 J. C. Murphy. Spd. 9-10-58. Comp. 11-16-60. TD 2847'. D&A. Aux Vases ss., top 2810'. Inman West Consol. Pool.

27, NW NE SW. J. E. Carter #1 Rider-Hish Comm. Spd. 11-3-60. Comp. 11-22-60. TD 2881'. D&A. Ste. Genevieve ls., top 2850'. Inman West Consol. Pool.

HAMILTON COUNTY

3S, 7E

25, 660' from N. line, 660' from E. line, NE NW. Everett Savage #1 A. E. Curry. Tstg. 11-30-60. Spd. 10-19-60. WN (Mill Shoals Pool).

4S, 5E

36, NW NE NW. National Assoc. Pet. Co. #1 Emily E. Hamilton. Spd. 11-18-60. Comp. 11-30-60. TD 3388'. D&A. Ste. Genevieve ls., top 3342'. WF.

6S, 5E

30, N/2 SW SW. C. E. Brehm #1 Adams Comm. Spd. 9-18-60. Comp. 11-22-60. TD 3342'. D&A. Ste. Genevieve ls., top 3217'. Dale Consol. Pool.

6S, 6E

27, 664' from S. line, 670' from W. line, SW NE. Texaco Inc. #7 F. Shavitz. Spd. 10-1-60. Comp. 11-30-60. TD 4344'. PB 3248'. IP 235 BOP, 2 BW. McClosky ls., top 3216'. Acid. Walpole Pool.

6S, 7E

8, NE SE NE. Dee Drlg. Co. #1 Commodore Munsell. RURT 11-30-60. WN (Dale Consol. Pool.

HAMILTON COUNTY (Continued)

6S, 7E

16, NW NE NW. Delwood Oil Co. #2 McPeak. Spd. 5-27-60. Comp. 11-22-60. TD 3250'. D&A. Ste. Genevieve ls., top 3180'. Dale Cons. Pool.

19, SW NE NE. T. M. Bane #1 Cletis Meeks et al. Comm. Spd. 10-3-60. Comp. 11-9-60. TD 3083'. D&A (SO). Aux Vases ss., top 3063'. Dale Cons. Pool.

22, SW NE NE. J. W. Rudy #1 L. E. Hughes. Spd. 11-4-60. Comp. 11-22-60. TD 3379'. D&A. Ste. Genevieve ls., top 3262'. WN (Dale Cons. Pool).

7S, 5E

9, SW SW NE. Gentles Drlg. Co. #1 Flannigan et al. Spd. 9-29-60. Comp. 11-16-60. TD 3312'. IP 49 BOP, 35 BW. Aux Vases ss., top 3292'. Frac. Acid. Dale Cons. Pool.

9, NW SE NE. C. E. Brehm #1 Odle. Spd. 6-16-60. Comp. 11-22-60. TD 3298'. D&A. Aux Vases ss., top 3248'. Dale Cons. Pool.

HANCOCK COUNTY

5N, 5W

28, NW NW SE. Chester Stewart #2 Miller. Spd. 10-31-60. Comp. 11-16-60. TD 557'. D&A. Maquoketa sh., top 556'. WF.

JACKSON COUNTY

9S, 3W

32, 450' from S. line, 2310' from E. line, SE. N. E. Harrell #1 N. E. Harrell Fee. TD 3004' 11-30-60. Spd. 7-13-60. WF.

JASPER COUNTY

5N, 8E

19, 330' from W. line, 990' from N. line, NE SE. Whaley Oil Corp. #1 B. Cornwell. WOC 11-30-60. Spd. 8-30-60. WN (Sailor Springs Cons. Pool).

6N, 9E

4, N/2 NW NE. John P. Potsch #1 C. R. Hanna. D&A (CDU) 11-30-60. Spd. 11-2-60. WN (Newton West Pool).

23, SE SW NE. A. P. Muhlback #1 C. O. Millsap. Loc. 11-30-60. WN (Newton Pool).

23, SE NE NW. R. W. Harper, Jr. #1 Spelbring. Spd. 5-20-59. Comp. 11-22-60. TD 3130'. D&A. Ste. Genevieve ls., top 2898'. WN (Bogota Pool).

7N, 10E

14, NE SE NE. F. W. Minor #2 W. L. Parr. Prod. (CDU) 11-30-60. Spd. 10-15-60. Clay City Cons. Pool.

JEFFERSON COUNTY

1S, 3E

28, SW SW SE. Burrell G. Minor #1 Edna Johnson. Spd. 10-16-60. Comp. 11-22-60. TD 2843'. PB 2723'. IP 96 BOP. Rosiclare ss., top 2677'. Frac. Acid. EXTENSION TO RESERVOIR POOL.

33, NE NE NW. Burrell Minor #1 Frank Mulvaney. WOC 5" 11-30-60. Spd. 11-7-60. WN (Reservoir Pool).

1S, 4E

16, NE NW SE. John F. Dunnill #1 Robert McGinley. D&A (CDU) 11-30-60. Spd. 11-14-60. Divide East Pool.

2S, 4E

3, NW SW NW. James J. Hunt #1 Silas E. Brockman. Drlg. 2828' 11-30-60. Spd. 11-18-60. WF.

6, SW SW NW. F. L. Strickland #2 Hill-Chambliss Comm. Spd. 11-5-60. Comp. 11-16-60. TD 2846'. D&A (SO). Ste. Genevieve ls., top 2769'. Divide South Pool.

14, NW NE SW. Eastern Pet. Co. #3 Horrell. Spd. 9-21-60. Comp. 11-9-60. TD 3019'. PB 2930'. IP 50 BOP. Aux Vases ss., top 2901'. Oakdale Pool.

3S, 4E

22, 330' from N. line, 990' from W. line, NW. C. E. Brehm #1 Maulding-Brehm. MIST 11-30-60. Spd. 10-19-60. WN (Belle Rive Pool).

4S, 4E

12, 450' from N. line, 330' from W. line, SW NE. Robert E. Thorpe #1 L. W. Rapp. MIST 11-30-60. Spd. 10-29-60. WF.

JO DAVIESS COUNTY

26N, 2E

35, SE SE SW. A. A. Potter #1 Hugh Miller. Drlg. 820' 11-30-60. Spd. 9-20-60. WF.

LAWRENCE COUNTY

2N, 11W

7, 330' from S. line, 330' from W. line, Fractional NW/4. John Zanetis #1 Christy. Spd. 11-18-60. Comp. 11-30-60. TD 2005'. D&A. Ste. Genevieve ls., top 1977'. Lawrence Pool.

2N, 12W

1, NE SE NE. Raymond Brinkley #2 S. K. Buchanan. Spd. 10-29-60. Comp. 11-30-60. TD 1690'. PB 1653'. IP 90 BOP, 30 BW. Cypress ss., top 1581'. Frac. Lawrence Pool.

12, 1215' from S. line, 330' from W. line, SE SE. Illinois Oil Co. #0-4 Divers. Spd. 10-26-60. Comp. 11-16-60. TD 1335'. IP 65 BOP, 25 BW. Buchanan ss., top 1310'. Lawrence Pool.

3N, 11W

29, 1071' from S. line, 1842' from W. line, Sec. A. W. Rea #2 John Ackman. Spd. 10-19-60. Comp. 11-9-60. TD 1769'. PB 1669'. IP 28 BOP, 50 BW. Cypress ss., top 1650'. Frac. Acid. Lawrence Pool.

LAWRENCE COUNTY (Continued)

3N, 12W

7, 275' from S. line, 1042' from E. line, SE SE. Ohio Oil Co. #13 Amanda Lanich. Spd. 10-1-60. Comp. 11-30-60. TD 1894'. PB 1769'. IP 35 BOP. Cypress & Bethel ss. Frac. Acid. Lawrence Pool.

36, 330' from N. line, 389' from W. line, SW SE. F. L. Beard #11 G. Jenner. Spd. 10-13-60. Comp. 11-16-60. TD 1820'. PB 1693'. IP 20 BOP, 30 BW. Cypress & Paint Creek ss. Lawrence Pool.

4N, 12W

29, 400' from S. line, 400' from W. line, NE NE. W. C. McBride, Inc. #4 J. Greenlee. Spd. 6-21-60. Comp. 11-9-60. TD 1605'. IP 1 BOP, 40 BW. Cypress ss., top 1566'. Shot. Lawrence Pool.

4N, 13W

1, SW NE SE. Bridgeport Drlg. Co. #1 Lynn Fredrich. Spd. 9-25-60. Comp. 11-9-60. TD 1565'. PB 1512'. IP 20 BOP, 20 BW. Jackson ss., top 1336'. Frac. Acid. Lawrence Pool.

16, 330' from N. line, 650' from E. line, SE. Thomas E. Dennison #1 John & Jessie Hardin. Spd. 11-12-60. Comp. 11-30-60. TD 2298'. D&A. Ste. Genevieve ls., top 2267'. Sumner Pool.

36, 448' from S. line, 330' from E. line, SE. W. C. McBride, Inc. #1-A Fyffee Unit. Spd. 9-2-60. Comp. 11-9-60. TD 1709'. IP 17 BOP. Cypress ss., top 1666'. Shot. Lawrence Pool.

5N, 11W

29, 374' from N. line, 345' from W. line, SW NE. Tidewater Oil Co. #24 G. W. Stevenson. Spd. 10-1-60. Comp. 11-16-60. TD 934'. IP 8 BOP, 1 BW. Pennsylvanian ss., top 896'. Main Cons. Pool.

MACON COUNTY

16N, 1E

12, 630' from S. line, 330' from W. line, NW SW. Dell Carroll #1 Ida M. Travis. Spd. 7-14-60. Comp. 11-16-60. TD 2081'. IP 12 BOP. Silurian ls., top 2050'. Frac. Acid. Harristown Pool.

14, 350' from N. line, 330' from W. line, SW NW SE. Dell Carroll #4 A. F. Kral. Spd. 7-23-60. Comp. 11-22-60. TD 2117'. D&A. Silurian ls., top 2065'. Harristown Pool.

29, 330' from S. line, 430' from E. line, NE SE. Clyde Cole #1 Alanzo Hall Est. Spd. 10-28-60. Comp. 11-9-60. TD 1980'. D&A. Silurian ls., top 1929'. WN (Blackland North Pool).

MACOUPIN COUNTY

7N, 7W

9, 380' from S. line, 330' from E. line, SE SE. H. Paul Maier #1 Sawyer. D&A (CDU) 11-30-60. Spd. 6-18-60. WN (Staunton West Pool).

15, 575' from N. line, 330' from E. line, SE NW. Joseph Kesl #1 Kirkwood. Pump tstg. 11-30-60. Spd. 7-1-60. WN (Staunton West Pool).

MACOUPIN COUNTY (Continued)

7N, 7W

16, 350' from N. line, 330' from W. line, SE NE. Carl Wilson #3 Thode. Prod. (CDU) 11-30-60. Spd. 7-10-60. Staunton West Pool.

7N, 8W

26, NW NE SE. Joseph Waitukaitis #1 Schmidt. Spd. 10-14-60. Comp. 11-9-60. TD 505'. D&A. Pennsylvanian ss., top 470'. WF.

26, 625' from S. line, 490' from W. line, SE. Joseph Waitukaitis #2 Earl Schmidt. D&A (CDU) 11-30-60. Spd. 11-2-60. WF.

8N, 7W

27, SW SW NW. Otis Oldfield #1 Hendricks. Spd. 11-22-60. Comp. 11-30-60. TD 560'. D&A. No Sand. WN (Gillespie West Pool).

8N, 8W

2, 590' from N. line, 330' from E. line, NE NW. Garren Drlg. Co. #1 Behl. D&A (CDU) 11-30-60. Spd. 8-20-60. WF.

11N, 7W

6, NW SE SE. Clarence Bristow #1 Bristow. Loc. 11-30-60. WF.

MADISON COUNTY

5N, 5W

25, NW NE NE. Herbert R. Weder #2 Arlo Landolt. Spd. 8-2-60. Comp. 11-30-60. TD 656'. D&A. Pennsylvanian ss., top 642'. WF.

25, NE NW NW. Herbert R. Weder #1 L. G. Steiner. Loc. 11-30-60. WF.

5N, 6W

3, 330' from S. line, 430' from W. line, NW SW. Ferdinand Suhre #3 Uhe. D&A (CDU) 11-30-60. Spd. 6-24-60. WN (Livingston South Pool).

5N, 7W

9, SE SW NW. Carl Wilson #1 Caroline Stallhut et al. Drlg. 476' 11-30-60. Spd. 11-7-60. WF.

6N, 6W

2, 363' from N. line, 405' from E. line, SW SE. M. M. & S. Oil Co. #1 Mike D. Genczo. Spd. 10-28-60. Comp. 11-16-60. TD 604'. D&A. Pennsylvanian ss., top 581'. WF.

27, SW NW NE. M. J. Williams #1 Engelke. Spd. 10-23-60. Comp. 11-9-60. TD 590'. D&A. No Sand. Livingston South Pool.

34, C W/2 NE NE. S. B. Schenk #5 Mae Leitch. Spd. 10-8-60. Comp. 11-22-60. TD 590'. IP 9 BOP. Pennsylvanian ss., top 560'. Livingston South Pool.

6N, 7W

18, 330' from S. line, 400' from W. line, SW SE. H. E. Livermore #1 John C. Meyer. Spd. 10-28-60. Comp. 11-9-60. TD 492'. D&A. No Sand. WF.

MADISON COUNTY (Continued)

6N, 7W

20, 693' from S. line, 1052' from E. line, NE. Homeier & Weber #2 E. Myers. TD 1500', SD 11-30-60. Spd. 3-17-59. WF.

20, 533' from S. line, 265' from E. line, SW NE. Weber & White #3 Meyers. SD 11-30-60. WF.

MARION COUNTY

2N, 4E

10, NE SW SW. Fear & Duncan #1 Tullis. Spd. 9-1-60. Comp. 11-22-60. TD 2802'. D&A (SO). St. Louis ls., top 2775'. Iuka Pool.

4N, 1E

30, NE NE NE. Beeson Oil Dev. #1 Simcox. Spd. 11-4-60. Comp. 11-16-60. TD 1448'. D&A. Bethel ss., top 1443'. Patoka Pool.

MCDONOUGH COUNTY

6N, 3W

7, SE SE NE. Gene Stoker #1 Harmon Hainline. Loc. 11-30-60. WF.

7N, 3W

32, NW SW NW. Logan Oil Co. #1 Chenoweth. Spd. 11-15-60. Comp. 11-30-60. TD 759½'. D&A. Trenton ls., top 670'. Sciota Pool.

MORGAN COUNTY

16N, 12W

29, SE SE NE. Buck & Bock #1 Melvin Knack. SD 1017' 11-30-60. Spd. 9-2-60. WF.

PIKE COUNTY

3S, 4W

4, C N/2 NE NE. Jack Robinson #1 Bullard. Spd. 11-7-60. Comp. 11-16-60. TD 440'. D&A. Maquoketa sh., top 438'. WF.

21, SW NE NE. Paul Walden #2 Merle Rhoads. Drlg. 450' 11-30-60. Spd. 11-18-60. WN (Fishhook Pool).

4S, 3W

28, NE SW SE. Collins Bros. Oil Co. #1 Jesse Birch. Drlg. 130' 11-30-60. Spd. 11-22-60. WF.

POPE COUNTY

13S, 6E

31, 42' from N. line, 557' from E. line, SW NE SW. Vick & Waite Oil Co. #1 Hills Clanahan. NR 11-30-60. Spd. 10-5-59. WF.

31, 222' from N. line, 330' from W. line, SW SE. Vick & Waite Oil Co. #1 Hal V. Trevillion. NR 11-30-60. WF.

14S, 6E

21, 230' from S. line, 202' from E. line, NW. Vick Waite Oil Company #1 Perry Chaney. NR 11-30-60. WF.

POPE COUNTY (Continued)

15S, 7E

32, NW NE NE. Fitch Bros. #1 J. H. Lewis. Drlg. 1450' 11-30-60. Spd. 6-7-60. WF.

PULASKI COUNTY

14S, 1W

4, NW NW NE. Earl W. Lingle #1 Earl Atherton. NR 11-30-60. WF.

RANDOLPH COUNTY

4S, 5W

15, SW SW NE. H. F. G. Inc. #1 Ken Auld. NR 11-30-60. Spd. 6-5-60. WN (Tilden Pool).

4S, 8W

19, 330' from N. line, 440' from W. line, NE NW. Carl Jensen #1 Goodwin. D&A (CDU) 11-30-60. Spd. 9-9-60. WF.

5S, 6W

7, SW SW NE. Charles Kimsey #1 Hayer. TD 1675' 11-30-60. Spd. 7-5-60. WF.

RICHLAND COUNTY

3N, 9E

10, 625' from N. line, 695' from W. line, NE. Pure Oil Co. #1 Everett Fulk. Prod. (CDU) 11-30-60. Spd. 10-29-60. Clay City Consol. Pool.

3N, 10E

1, NE NE NE. John Zanetis #1 Ulrich. Spd. 10-25-60. Comp. 11-30-60. TD 3258'. D&A. Ste. Genevieve ls., top 3188'. WN (Olney Consol. Pool).

4N, 10E

28, SW SW SE. Willard McKinney #1 Berger. Spd. 9-29-60. Comp. 11-16-60. TD 3085'. PB 2986'. IP 65 BOP, 65 BW. Aux Vases ss., top 2962'. Frac. Acid. Olney Consol. Pool.

28, SW SE SW. Black & Black Oil Co. #2 Shryock. Spd. 9-26-60. Comp. 11-9-60. TD 3083'. PB 2989'. IP 30 BOP. Aux Vases ss., top 2956'. Frac. Acid. Olney Consol. Pool.

29, NE SE SE. D. T. Drlg. Co. #2 Clodfelter. Spd. 11-2-60. Comp. 11-30-60. TD 3017'. PB 3009'. IP 120 BOP. Rosiclare ss., top 2981'. Acid. Olney Consol. Pool.

33, SW NE NW. Willard McKinney #2 J. Dunker. Spd. 11-2-60. Comp. 11-22-60. TD 3075'. D&A (SO). Ste. Genevieve ls., top 2982'. Olney Consol. Pool.

33, NW SE NW. Black & Black Oil Co. #1 Elliott. Spd. 10-8-60. Comp. 11-9-60. TD 3041'. D&A. Ste. Genevieve ls., top 2974'. Olney Consol. Pool.

ST. CLAIR COUNTY

1N, 7W

19, SE NE NW. Graham Powell #1 Charles Biebel. Spd. 9-23-60. Comp. 11-9-60. TD 635'. D&A. Ste. Genevieve ls., top 558'. WF.

ST. CLAIR COUNTY (Continued)

2S, 7W

11, SW SW SW. Hazel D. Wilson #1 Linss. Loc. 11-30-60. WN (Freeburg Pool).

3S, 6W

25, NW SE SE. Illinois Power Co. #1 Shareholders of Egyptian Coal & Mining Co. NR 11-30-60. Spd. 8-12-60. WF.

25, SE NE SE. Illinois Power Co. #4 Shareholders of Egyptian Coal & Mining Co. NR 11-30-60. Spd. 8-18-60. TD 808'. WF.

25, SE SE SE. Illinois Power Co. #5 Shareholders of Egyptian Coal & Mining Co. NR 11-30-60. Spd. 8-14-60. TD 800'. WN (Marissa West Pool).

25, SE SW SE. Illinois Power Co. #8 Shareholders of Egyptian Coal & Mining Co. Loc. 11-30-60. WF.

36, NW NE NE. Illinois Power Co. #3 Shareholders of Egyptian Coal & Mining Co. D&A (CDU) 11-30-60. Spd. 8-26-60. Tilden Pool.

36, NE NE NE. Illinois Power Co. #6 Shareholders of Egyptian Coal & Mining Co. Loc. 11-30-60. WF.

36, SE NE NE. Illinois Power Co. #7 Shareholders of Egyptian Coal & Mining Co. Loc. 11-30-60. WF.

3S, 7W

34, SE NW NW. Louden Pipeline Co. #1 Otto Dinges. POP 11-30-60. Spd. 9-18-60. WN (Marissa West Pool).

SALINE COUNTY

7S, 5E

32, NW NW NE. Walter Duncan #1 Thomas Weight. Spd. 11-1-60. Comp. 11-16-60. TD 3186'. D&A. Ste. Genevieve ls., top 3172'. WN (Dale Cons. Pool).

8S, 6E

10, 380' from S. line, 330' from W. line, SE NW. Roy Powers #1 Bishop. Spd. 11-15-60. Comp. 11-30-60. TD 3056'. D&A. Aux Vases ss., top 2994'. Raleigh Pool.

22, SE NW SW. Louis Kapp #1 Burns. D&A (CDU) 11-30-60. Spd. 10-31-60. WN (Raleigh South Pool).

8S, 7E

8, NW NE NE. Louis Kapp #1 Fowler. Spd. 10-17-60. Comp. 11-16-60. TD 2969½' D&A. Ste. Genevieve ls., top 2924'. Eldorado Cons. Pool.

17, 330' from S. line, 375' from W. line, NW SE. Louis Kapp #1 City of Eldorado Comm. Spd. 9-3-60. Comp. 11-9-60. TD 2965'. IP 42 BOP. Aux Vases ss., top 2934'. Acid. Eldorado Cons. Pool.

SANGAMON COUNTY

14N, 4W

7, 330' from S. line, 562' from W. line, NW. Lynn McElroy #1 Whitney. Loc. 11-30-60. WF.

SANGAMON COUNTY (Continued)

14N, 4W

17, SE NE SE. Atkins & Hale #2 Mary Carswell. Spd. 2-2-60. Comp. 11-30-60. TD 1732'. D&A (SO). Silurian ls., top 1718'. New City Pool.

19, SW SW SE. R. E. Neat Pet. Dev. Co. #1 Clayton. MIRT 11-30-60. WN (Glenarm Pool).

15N, 3W

20, SE SW SE. Dwight Beckman #1 H. D. Irvin. Spd. 10-29-60. Comp. 11-16-60. TD 1800'. D&A. Silurian ls., top 1734'. WF.

15N, 4W

29, NE SW NE. Aladdin Oil Dev. Co. #1 Sponslor Comm. Spd. 10-29-60. Comp. 11-16-60. TD 1590'. D&A. Silurian ls., top 1573'. Springfield East Pool.

15N, 5W

12, 696' from N. line, 330' from E. line, NW. Holvey Drlg. Co. #1 Fun Valley Farm. Loc. 11-30-60. WF.

SCHUYLER COUNTY

2N, 2W

7, NE NE SE. N. N. Vann #1 Bartlett. Spd. 10-8-60. Comp. 11-9-60. TD 604'. D&A. Maquoketa sh., top 601'. WN (Rushville Northwest Pool).

8, SE NE SW. N. N. Vann #1 Hare. POP 11-30-60. Spd. 11-9-60. WN (Rushville Northwest Pool).

17, C N/2 SW SW. Robert W. Lichtenberger #1 Utter Comm. Spd. 8-10-60. Comp. 11-30-60. TD 512'. D&A (SO). Silurian ls., top 499'. WN (Rushville Northwest Pool).

27, NW NW SE. William O. Hill #1 Shaver. Spd. 11-4-60. Comp. 11-22-60. TD 690'. D&A. Maquoketa sh., top 688'. WF.

2N, 3W

23, SW NW NE. Athene Dev. Co., Inc. #1 Waggoner. Spd. 11-10-60. Comp. 11-16-60. TD 458'. D&A. Maquoketa sh., top 442'. WF.

2N, 4W

33, SE SE NE. James R. Covington #1 John A. Sharp. Spd. 11-7-60. Comp. 11-16-60. TD 575'. D&A. Maquoketa sh., top 558'. WF.

SCOTT COUNTY

13N, 12W

3, 380' from N. line, 330' from W. line, SW SW. C. F. Bertinetti #1 Baird. Spd. 10-25-60. Comp. 11-9-60. TD 535'. D&A. Devonian & Silurian ls., top 525'. WF.

11, 330' from S. line, 350' from W. line, NW SW. Wildcat Oil & Gas #1 Hester. SD 11-30-60. WF.

16, 330' from S. line, 360' from E. line, NE NE. Wildcat Oil & Gas #1 Savage. SD 11-30-60. WF.

UNION COUNTY

11S, 1E

20, SW SE SW. Athene Dev. Co. #1 Wm Burpo. Loc. 11-30-60. WF.

13S, 1W

20, 610' from N. line, 330' from E. line, NW SW. Walter Adams #1 Wright. Loc. 11-30-60. WF

WABASH COUNTY

1N, 12W

18, 380' from S. line, 725' from W. line, NW NE. Ill. Oil. Co. #4 T. Howe. Spd. 10-29-60. Comp. 11-22-60. TD 1571'. D&A. Pennsylvanian ss., top 1561'. Allendale Pool.

1N, 13W

33, NW SE SW. R. K. Pet. Corp. #3 Otto Marx. Spd. 10-14-60. Comp. 11-22-60. TD 2680'. IP 30 BOP. Aux Vases ss., top 2625'. Frac. New Harmony Cons. Pool.

1S, 13W

4, SW SW NW. E. H. Morris #6 H. J. Bosecker. Spd. 9-3-60. Comp. 11-9-60. TD 2670'. D&A. Aux Vases ss., top 2625', New Harmony Cons. Pool.

11, SE NW SW. Dell Carroll #3 Lewis Craig. Spd. 10-7-60. Comp. 11-22-60. TD 2300'. IP 1 BOP, 2 BW. Cypress ss., top 2290'. Frac. New Harmony Cons. Pool.

34, NE SE NW. Continental Oil Co. #1 Raymond Keepes. Spd. 10-3-60. Comp. 11-16-60. TD 2690'. IP 18 BOP, 1 BW. Waltersburg ss., top 1948'. Frac. Acid. New Harmony Cons. Pool.

2N, 14W

35, NE SW SW. National Assoc. Pet. Co. #1 Arthur O. Higgins. D&A (CDU) 11-30-60. Spd. 11-18-60. D&A. WN (Berryville Cons. Pool).

2S, 13W

1, SE SW NW. D. T. Drlg. Co. #1 W. B. Baird. Spd. 10-25-60. Comp. 11-16-60. TD 2734'. D&A. Ste. Genevieve ls., top 2655'. WN (New Harmony Cons. Pool.

28, NE SE NE. Sam Boxell #1 Jesse Hocking. Spd. 11-15-60. Comp. 11-30-60. TD 2795'. D&A. Ste. Genevieve ls., top 2736'. WN (Keensburg South Pool).

2S, 14W

3, NW SE NE. E. H. Morris #1 Elizabeth Frese. Drlg. 2850' 11-30-60. Spd. 11-19-60. WN (Browns Pool).

WASHINGTON COUNTY

1S, 5W

24, 330' from S. line, 430' from W. line, SE NE. Collins Bros. #1 H. Borrenpohl. D&A (CDU) 11-30-60. Spd. 11-22-60. WF.

2S, 4W

20, NW NW NE. Charles Carr #1 Arthur Faber. Spd. 11-15-60. Comp. 11-30-60. TD 2437'. D&A. Devonian ls., top 2384'. WF.

WASHINGTON COUNTY (Continued)

3S, 2W

26, NW NE SE. Geo. Zicos #1 L. Konkel. Abd. loc. 11-16-60. WN (Posen South Pool).

3S, 4W

27, SW SE NE. Jet Oil Co. #1 Auld. NR 11-30-60. Spd. 9-19-60. WF.

WAYNE COUNTY

1N, 5E

26, NW SW SW. Jet Oil Co. #1 Smith. WOC 4" 11-30-60. Spd. 9-16-60. WN (Johnsonville West Pool).

2N, 7E

22, SE NW SE. Kelley, Conrad & Kaye #1 Miller "A". Spd. 9-3-60. Comp. 11-30-60. TD 3050'. PB 2976'. IP 150 BOP, trace of W. Aux Vases ss., top 2948'. Frac. Clay City Consol. Pool.

24, NW NW SW. Kelley, Conrad & Kaye #1 Miller "B". Spd. 9-17-60. Comp. 11-30-60. TD 3004'. IP 24 BOP, 8 BW. Aux Vases ss., top 2887'. Frac. Acid. Clay City Consol. Pool.

2N, 8E

22, 500' from S. line, 500' from E. line, SW SW. Shakespeare Oil Co., Inc. #3 M. Obrecht Unit. Spd. 5-9-60. Comp. 11-22-60. TD 2955'. D&A. Aux Vases ss., top 2919'. Frac. Clay City Consol. Pool.

2S, 6E

14, C NW NW. Peake Pet. Co. #1 Olin Baker. POP 11-30-60. Spd. 9-10-60. WN (Covington South Pool).

14, C NE SW. Peake Petroleum Co. #1 Brown. Spd. 9-24-60. Comp. 11-9-60. TD 4175'. PB 4165'. IP 125 BOP. Harrodsburg ss., top 4152'. Acid. Covington South Pool.

14, C NE NW. Peake Pet. Co. #1 Henson. Tstg. 11-30-60. Spd. 8-3-60. WN (Covington South Pool).

14, 660' from S. line, 620' from E. line, SW NW. Peake Pet. Co. #2 Henson. Spd. 9-11-60. Comp. 11-30-60. TD 4245'. D&A (SO). Warsaw ls., top 4153'. Covington South Pool.

23, NE NW SW. Walter Duncan #1 Gertrude. Loc. 11-30-60. WN (Mayberry North Pool).

2S, 9E

3, NE NE NE. Slagter Prod. Corp. #1 King Hrs. "C". Spd. 11-17-60. Comp. 11-30-60. TD 3353'. D&A. Ste. Genevieve ls., top 3290'. Half Moon Pool.

WHITE COUNTY

4S, 14W

20, NE SW SW. P. E. Tipton Trustee #1 First National Bank. Spd. 10-17-60. Comp. 11-9-60. TD 2369'. IP 90 BOP. Tar Springs ss., top 2353'. Frac. New Harmony Consol. Pool.

WHITE COUNTY (Continued)

5S, 8E

14, NW SW SE. Coy Oil Inc. #7 Finney. Spd. 11-1-60. Comp. 11-22-60. TD 3155'. IP 100 BOP, trace of W. Aux Vases ss., top 3145'. Frac. Trumbull Cons. Pool.

14, NW NE SE. Dee Drlg. Co. #2 460 Reality-Frymire Comm. Spd. 9-19-60. Comp. 11-9-60. TD 3172'. IP 150 BOP. Aux Vases ss., top 3138'. Frac. Trumbull Cons. Pool.

14, NE NW SE. Dee Drlg. Co. #3 460 Realty-Frymire Comm. Spd. 9-30-60. Comp. 11-9-60. TD 3185'. IP 150 BOP, trace of W. Aux Vases ss., top 3143'. Frac. Trumbull Cons. Pool.

14, SW NW SE. Coy Oil Inc. #4 Frymire. Spd. 10-18-60. Comp. 11-16-60. TD 3158'. IP 240 BOP, trace of W. Aux Vases ss., 3145'. Frac. Trumbull Cons. Pool.

5S, 9E

13, NE NE SE. Nat'l. Assoc. Pet. #1 Noble A. Nolan. Loc. 11-30-60. WN (Carmi Pool).

5S, 10E

35, NE NE SW. Nat'l. Assoc. Petro. Co. #2 Ackerman Hrs. WOC 5" 11-30-60. Spd. 10-26-60. WN (Carmi Pool).

35, 660' from N. line, 330' from E. line, NE NW. National Assoc. Pet. Co. #1 Henry Fechter-L & N Railroad Comm. Spd. 10-17-60. Comp. 11-22-60. TD 3092'. PB 3070'. IP 39 BOP, 10 BW. Aux Vases & Rosiclare ss. Frac. Maunie North Cons. Pool.

6S, 8E

8, NE SW SW. C. W. Sitton Drlg. Co. #1 F. T. McKenzie. Spd. 11-7-60. Comp. 11-22-60. TD 3328'. D&A. Ste. Genevieve ls., top 3231'. WF.

6S, 10E

27, SE SW NW. C. E. Brehm #1 Brehm-Bank. D&A (CDU) 11-30-60. Spd. 11-18-60. Concord Cons. Pool.

7S, 8E

3, NE NE SW. Nat'l. Assoc. Pet. Co. #1 Marea Spence. Spd. 11-8-60. Comp. 11-22-60. TD 3070'. D&A. Ste. Genevieve ls., top 3024'. WN (Roland Cons. Pool).

7S, 11E

18, NE SW SW. John S. Carter #2 Allyn-Curtis. Spd. 10-20-60. Comp. 11-22-60. TD 2223'. PB 2215'. IP 40 BOP. Tar Springs ss., 2192'. Frac. New Haven Cons. Pool.

WILLIAMSON COUNTY

8S, 3E

33, SE SE SE. Theodore R. Lindsay #1 Orval Stewart et al. Loc. 11-30-60. WF.

OLD WELLS REWORKED

BROWN COUNTY
1S, 3W
3, NW SW NW. T. R. Kerwin #1 Keltz. Comp. 11-9-60. TD 960'. D&A. Trenton ls., top 860'. WF. Formerly D&A.

2S, 4W
26, 440' from S. line, 330' from E. line, SW SW. Bock & Buck #1 Clara Orr. SD 1416' 11-30-60. WF. Formerly D&A.

CHRISTIAN COUNTY
14N, 3W
20, 330' from N. line, 485' from W. line, NE SW. Jack Robinson #1 Salverson. Comp. 11-9-60. TD 1791'. PB 1735'. IP 20 BOP, Silurian ls., top 1692'. Frac. Acid. Edinburg West Pool. Formerly D&A.

CLAY COUNTY
2N, 7E
4, SE SE SW. John Zanetis #1 C. L. Davis. MIRT 11-30-60. WN (Stanford South Pool). Formerly D&A.

4, NE NE NW. Leland Fulkerson (was E. A. Obering) #1 McAllister. Comp. 11-22-60. TD 3154'. PB 3000'. IP 35 BOP, 8 BW. Aux Vases ss., top 2956'. Frac. EXTENSION TO SAILOR SPRINGS CONS. Formerly D&A.

EFFINGHAM COUNTY
6N, 5E
14, E/2 NE SW. Dale Hopkins (was Kingwood) #1 Martin-Sinkler (was #1 R. Martin). Loc. 11-30-60. WN (Iola Cons. Pool). Formerly D&A.

FAYETTE COUNTY
7N, 3E
7, 330' from N. line, 314' from W. line, SE SW. Humble Oil & Ref. Co. #3 S. Leona. Comp. 11-9-60. TD 1587'. IP 92 BOP, 3 BW. Cypress and Paint Creek ss. Acid. Louden Pool. Formerly was a producer.

JEFFERSON COUNTY
4S, 4E
1, SW SE SW. Sun Oil Co. #1 Robert W. Aydt. Comp. 11-16-60. TD 5245'. IP 150 BOP, 100 BW. Harrodsburg ls., top 4019'. Acid. DISCOVERY OF DAHLGREN WEST POOL. Formerly D&A.

LAWRENCE COUNTY
4N, 13W
12, 265' from W. line, 346' from S. line, NW NE NE. Turner Oil Co. #6 Hardacre. Comp. 11-22-60. TD 1653'. IP 6 BOP. Rosiclare ss., top 1640'. Lawrence Pool. Formerly was a producer.

MADISON COUNTY
6N, 7W
20, 1147' from S. line, 1089' from E. line, SE. Eric P. Weber #1 Krukeberg. Tstg. 11-30-60. Formerly D&A.

SCHUYLER COUNTY

2N, 2W

8, NE SE SW. Robert Reeter #1 Runkle. Tstg. 11-30-60. WN (Rushville Northwest Pool). Formerly D&A.

WAYNE COUNTY

1N, 5E

32, SW NW NE. Loudon P. L. Co. (was T. R. Lindsay) #1 Vern Dagg. MIST 11-30-60. WN (Orchardville Pool). Formerly D&A.

1S, 6E

9, NW SW NW. Gene Miller (was Dee Miller) #3 Sarah M. Weaver. Comp. 11-30-60. TD 4063'. PB 3870'. IP 174 BOP, Salem ls., top 3852'. Acid. NEW PAY IN POOL. Johnsonville Cons. Pool. Formerly D&A.

2S, 6E

15, 345' from N. line, 345' from E. line, SE SE. Walter Duncan (Was Texaco) #1 Klondike (was #1 E. E. Bumpus). Loc. 11-30-60. WN (Covington South Pool). Formerly D&A.

ERRATA

DOUGLAS COUNTY

The location of the M. H. Richardson #1 S. Helm, sec. 3-15N-7E, given as 2214' from S. line, 330' from W. line, NW SW, on page 28 of the September Drilling Report, should be changed to read 2214' from S. line, 330' from W. line, NW.

EDWARDS COUNTY

On page 55, of the October Drilling Report, the location of the National Assoc. Petr. Co. #1 Eve Wiseman should read sec. 32-2S-10E.

FAYETTE COUNTY

The location of the National Assoc. Petr. Co. #1 General American Life Ins. Co. on page 29 of the September Drilling Report should be changed from SE SE SW to SE SE NW.

The dates in the headings of pages 54 - 61 of wells plugged in the October Drilling Report should be changed to read September 21 to October 15 instead of August 20 to September 20.

PRODUCING WELLS PLUGGED - OCTOBER 16 to NOVEMBER 15, 1960*

Data furnished by Department of Mines and Minerals, Springfield, Illinois

Company	Farm and Well Number	Location	Total Depth in Feet	Date Plugged	Pool Name
		CLARK COUNTY			
Ward W. Dayton,	Hughes #2	330'SL, 600'WL, SW NW, 29-11N-10W	2053	10-4-60	Weaver
		CLAY COUNTY			
N. B. Smith,	Duff #4	SE SE NW, 17-3N-8E	3013	9-25-60	Clay City Cons.
Partlow & Cochonour,	Williams #1	E/2 NE NW, 10-5N-6E	2841	10-24-60	Hord
Delbert Runyon,	U. S. Bland #1	SE NE NE, 23-4N-7E	2965	10-5-60	Sailor Springs Cons.
Paul Stortzum,	Hayes #2	NW SW SE, 7-5N-7E	2836	10-28-60	" " "
		COLES COUNTY			
Harry F. Cook,	J. P. Otto #1	NE SE NE, 34-14N-7E	1861	9-24-60	Cooks Mills Cons.
		CRAWFORD COUNTY			
E. L. Whitmer,	Marshall-Kirk Comm. #2	620'SL, 204'EL, SW SE, 13-7N-14W	997	10-13-60	Main Cons.
G. C. Schoonmaker,	A. J. P. Kirk #4	165'SL, 485'WL, NE NE, 31-7N-12W	1148	10-15-60	" "
" " "	, J. S. Kirk #14	375'NL, 450'WL, NW NW, 32-7N-12W	1145	10-21-60	" "
" " "	, " " " #10	250'NL, 120'WL, NW NW, 32-7N-12W	1152	10-22-60	" "
Ohio Oil Co.,	B. M. Rutherman #6	550'NL, 635'WL, NW NE, 11-7N-14W	1025	10-5-60	" "
Ben Abels,	George Collins #2	375'SL, 250'WL, NE NE, 12-7N-13W	992	10-14-60	" "
George C. Schoonmaker,	A. J. P. Kirk #1	420'SL, 576'WL, NE NE, 31-7N-12W	1187	10-14-60	" "
The Ohio Oil Co.,	L. J. Saulsberry #6	670'WL, 940'SL, SW NE, 11-7N-14W	1011	10-19-60	" "
" " " "	, B. M. Rutherman #3	1045'NL, 655'WL, NW NE, 11-7N-14W	1020	10-12-60	" "
" " " "	, P. Fowler #2	200'SL, 660'WL, NW NW, 26-6N-13W	978	10-3-60	" "

* Includes some wells plugged earlier but not previously reported.

PRODUCING WELLS PLUGGED - OCTOBER 16 to NOVEMBER 15, 1960 (Continued)

Company	Farm and Well Number	Location	Total Depth in Feet	Date Plugged	Pool Name
		CRAWFORD COUNTY (Continued)			
The Ohio Oil Co.,	P. Fowler #6	150'NL, 990'WL, NW NW, 26-6N-13W	965	10-14-60	Main Cons.
Mahutska Oil Co.,	A. Leeds #8	600'SL, 200'EL, SW NW, 27-6N-13W	455	10-7-60	" "
" " " ,	" " #6	200'SL, 660'WL SW NW, 27-6N-13W	940	10-14-60	" "
The Ohio Oil Co.,	P. Fowler #4	440'SL, 220'WL, NE NW, 26-6N-13W	984	10-11-60	" "
George C. Schoonmaker,	J. S. Kirk #13	480'SL, 220'WL, NW NW, 32-7N-12W	1326	10-18-60	" "
		DOUGLAS COUNTY			
Wallace A. Warren,	C. E. Tudor #1	SE NE NW, 14-15N-7E	1671	10-15-60	Bourbon Cons.
		EDWARDS COUNTY			
Virgil Helgen,	Wolfe Comm. #1	SE SW NE, 1-2S-10E	3107	10-8-60	Albion Cons.
Lario Oil Co.,	J. S. Weber #1	SW NW SE, 7-1N-10E	3245	10-19-60	Maple Grove Cons.
Herman L. Butler,	Lankford #1	SW NE NE, 32-1S-14W	3117	10-15-60	Browns
		EFFINGHAM COUNTY			
Farrar Drlg. Co.,	J. W. Beyers #2	SW SW SW, 26-6N-5E	2481	10-19-60	Iola Cons.
Fletcher Farrar,	" " " #1	SW NW NW, 35-6N-5E	2507	10-18-60	" "
Homer Luttrell,	C. J. Moritz #3	330'NL, 230'EL, SW NW, 23-6N-5E	2483	10-28-60	Mason
		FRANKLIN COUNTY			
Frank E. Frederick,	Burns #1	705'SL, 135'EL, SE NW, 15-7S-4E	3335	7-13-60	Thompsonville No.
		JASPER COUNTY			
N. H. Leases Inc.,	Ruth Dhom #1	SE NE NW, 34-7N-10E	2693	9-6-60	Clay City Cons.
		LAWRENCE COUNTY			
R. L. Crusse,	Jones #1	560'NL, 190'WL, NW SW, 9-3N-12W	1642	9-6-60	Lawrence
J. T. Speake Drlg. Co.,	Martin Heirs #1	NE SW SW, 13-4N-13W	1730	10-25-60	"
William E. Lampley,	Arthur Aikin #1	NW SW SW, 5-2N-11W	1825	9-22-60	"
J. F. Balderson,	J. W. Breen #1	NE NE NE, 14-2N-12W	1970	10-20-60	"
		RICHLAND COUNTY			
Robert Runyon,	J. Alvord #1	SW SE NE, 33-3N-9E	3103	10-21-60	Clay City Cons.

PRODUCING WELLS PLUGGED - OCTOBER 16 to NOVEMBER 15, 1960 (Continued)

Company	Farm and Well Number	Location	Total Depth in Feet	Date Plugged	Pool Name
		RICHLAND COUNTY (Continued)			
Ring & Kinsell,	T. L. Campbell #1	NE NE SE, 20-3N-10E	3170	9-26-60	Olney So.
		SALINE COUNTY			
Howard & Howell,	L. W. Moye #2	330'NL, 330'EL, SE NE, 7-8S-7E	2953	10-21-60	Eldorado Cons.
		WABASH COUNTY			
Ashland Oil Refining Co.,	J. L. Case #3	NE NW SW, 30-1N-12W	1656	6-25-60	Allendale
J. E. Bauer, Citizens Trust Co.	#1	NE SE SW, 34-1N-13W	1791	10-11-60	New Harmony Cons.
L. and M. Drlg. Co.,	Charles Crow #1	SE SW SW, 32-1N-12W	2424	10-11-60	Mt. Carmel
		WASHINGTON COUNTY			
Eddie Self,	Agnes Kucharski #2	NE SE NW, 18-3S-1W	1229	10-14-60	Dubois
		WAYNE COUNTY			
Allen Beard,	Atteberry #1	600'SL, 660'EL, NE SE, 21-2S-7E	5368	9-10-60	Aden Cons.
Walter Duncan,	Vaughn-Harris #1	NW NE SW, 28-2S-8E	3443	10-11-60	Barnhill
Gulf Oil Corp.,	P. Carter #1	C E/2 NE SW, 2-2S-7E	3300	5-21-60	Clay City Cons.
Walter S. Morton,	Elson Fitch #1	C S/2 SE NW, 11-1N-8E	3225	10-10-60	" " "
Black & Black Oil Co.,	E. R. Hosselton #1	NE NW SW, 21-2N-8E	3045	9-24-60	" " "
		WHITE COUNTY			
Ryan & Sharp Oil Co.,	Anna Williams #1	NE SW NW, 32-5S-8E	3411	10-25-60	Enfield
Ben Nation,	Clarence H. Belva #4-A	634'NL, 330'EL, NE NW, 6-4S-8E	3251	10-4-60	Mill Shoals
Ryan Oil Co.,	J. O. Morrill et al. #1	NW NW SW, 11-6S-9E	2781	10-27-60	Storms Cons.
" " "	" " " " " #3	SW NW SW, 11-6S-9E	3087	10-26-60	" "

DRY HOLES PLUGGED - OCTOBER 16 to NOVEMBER 15, 1960*

Data furnished by Department of Mines and Minerals, Springfield, Illinois

Company	Farm and Well Number	Location	Total Depth in Feet	Date Plugged	Wildcat or Pool Name
		ADAMS COUNTY			
A. Charles Thale & Marvin W. Taylor,	Louderback #6	330'NL, 680'WL, NW SE, 12-2S-5W	1075	10-27-60	Kellerville
C. Arthur Beckman,	Jesse Roberts #2	SE SW SE, 36-1S-5W	675	10-12-60	"
Cecil R. Ozier,	Farris Krause #1	NE NW NE, 13-2S-5W	658	10-17-60	Wildcat
" " " ,	Hill #1	SW NW NW, 13-2S-5W	698	11-4-60	"
R. Wayne Case,	Clyde Johnson #1	NW NW SE, 23-2S-5W	543	10-19-60	"
A. Charles Thale,	Louderback #5	1150'SL, 330'WL, SE SE, 12-2S-5W	643	10-26-60	"
M. W. Howard,	Hemke #1	330'SL, 830'EL, SE NE, 35-1S-6W	555	10-3-60	"
		BROWN COUNTY			
Henry R. Bush,	Henry R. Bush #4	330'NL, 890'EL, NE NW, 16-2S-4W	643	10-22-60	Siloam
Richard L. Moore,	Robinson #6	SW SE NW, 8-2S-4W	630	10-28-60	"
E. R. Hufnagel,	Della Childers #1-A	SE SW NW, 9-2S-4W	650	10-17-60	"
William O. Hill,	Thomas #1	NW SE NE, 15-1S-2W	600	10-4-60	Wildcat
T. R. Kerwin,	Frank Keltz #1	NW SW NW, 3-1S-3W	920	10-10-60	"
" " " ,	Keltz #1	NW SW NW, 3-1S-3W	960	10-28-60	"
James R. Covington,	Cecil C. Kindhart #1	NW NW NE, 11-1N-4W	643	11-2-60	"
Henry P. Smith,	Beard #1	NW NE NE, 23-2S-4W	686	10-27-60	"
Don H. Baldwin,	Parker #1	SW SW SE, 10-2S-4W	665	9-15-60	"
Joel Wolfe,	Hansen #1	330'NL, 430'WL, NW SE, 1-2S-2W	600	9-18-60	"
		CHRISTIAN COUNTY			
Jack Robinson,	Rink #2	NE NW NW, 20-14N-3W	1750	11-12-60	Edinburg W.
Reeter & Hirstein,	Burchell #3	SE NW NE, 22-15N-1W	1933	10-28-60	Mt. Auburn Cons.
Bernard Podolsky,	Osbern "D" #2	SE SE SE, 10-15N-1W	1950	10-29-60	" " "
Reeter & Hirstein,	Botoner #1	NW SW NW, 23-15N-1W	1940	10-16-60	" " "
James Jordan,	Roy Butcher #4	SE NE SE, 21-15N-1W	1933	9-27-60	" " "
Reeter & Hirstein,	Dorris #1-A	C S/2 SW NW, 35-15N-2W	1922	9-18-60	" " "
C. B. Mansfield,	Louise Buzan #2	NW NW NW, 27-15N-1W	1950	10-27-60	" " "
Lynn McElroy,	Scholes #2	NW SW SE, 22-15N-2W	1905	10-19-60	" " "
Farrar Drlg. Co.,	V. Seamon #2	SW SE NE, 5-13N-1W	2283	9-18-60	Wildcat

* Includes some wells plugged earlier but not previously reported.

DRY HOLES PLUGGED - OCTOBER 16 to NOVEMBER 15, 1960 (Continued)

Company	Farm and Well Number	Location	Total Depth in Feet	Date Plugged	Wildcat or Pool Name
		CLARK COUNTY			
R. B. & Associates	Howard #1	330'NL, 350'EL, SE NW, 36-10N-14W	420	10-31-60	Johnson No.
Thomas C. Rappe	R. L. Biggs #4	660'SL, 330'WL, SE NW, 9-11N-14W	552	9-27-60	Westfield
Henry P. Smith	Antone Wernz #1	NE NW NW, 2-10N-11W	1550	8-14-60	Wildcat
E. L. Whitmer	J. C. Phelps #1	SW SE NW, 34-11N-11W	2432	9-12-60	"
		CLAY COUNTY			
Black & Black Oil Co. (was N. V. Duncan)	A. A. Harmon Heirs #1	SW SW NE, 27-5N-7E	3004	9-25-60	Sailor Springs Cons.
Earle S. Reynolds (was J. L. Black)	Dehart #B-2	NE NW NW, 34-3N-8E	3043	9-20-60	Clay City Cons.
Milton Smith & A. R. Smith	Fahrnkopf #1	N/2 SE SE, 14-5N-5E	2509	9-25-60	Iola Cons.
W. T. Frederking	Willard Modlin #1-A	NE SE SE, 35-3N-5E	2930	10-26-60	Kenner
March Drlg. Co.	Leonard Frost #1	NE SE NW, 4-3N-6E	2974	10-18-60	Louisville South
A. A. Richey	Ethel Smith #1	SW NE NW, 4-3N-8E	2975	10-9-60	Sailor Springs E.
R. H. Troop	Otto Cochran #1	SW NE NE, 15-4N-6E	2906	10-21-60	Wildcat
Kenneth C. Bell	Patridge-Bissey Unit #1	SE SW NW, 2-2N-7E	3152	11-12-60	"
		CLINTON COUNTY			
E. J. Goldschmidt	Joseph F. Becker #1	SE NE NW, 13-1N-4W	1204	9-29-60	Bartelso W.
Denzil V. Webster	Joseph Meyer #2	NW SW SW, 18-1N-3W	972	11-2-60	" "
Grace Fitzwilliam & Sons	Boatright #1	NE NW SE, 5-3N-2W	1248	8-24-60	Beaver Creek South
Odis Patillo	Herman Tebbe #1	330'SL, 660'EL, SE SW, 3-3N-4W	1163	10-15-60	Wildcat
Beeson Oil Development Co.	R. Stokes #1	SE SE NW, 17-2N-1W	1462	11-3-60	"
C. R. Winn	Emma Kleine #1	NE SW SW, 7-1N-1W	1390	9-1-60	"
J. B. Murvin	Voss #1	SE NE NE, 33-1N-4W	2444	10-18-60	"
Weal Drlg. Co.	Mioux #1	330'NL, 380'EL, NW NE, 18-3N-2W	2550	10-29-60	"
" " "	Mosey #1	SE SE NE, 8-3N-3W	1240	10-7-60	"
C. R. Winn	Husmann-Trinity Lutheran Church Comm. #1	SW SE NW, 12-1N-2W	2928	9-16-60	"
		CRAWFORD COUNTY			
Delbert Runyon	Orville Johnson #1	NE NE SW, 24-6N-11W	993	10-30-60	"

DRY HOLES PLUGGED - OCTOBER 16 to NOVEMBER 15, 1960 (Continued)

Company	Farm and Well Number	Location	Total Depth in Feet		Wildcat or Pool Name
		CRAWFORD COUNTY (Continued)			
Richland Oil Corp.,	Clarence Seaney #1	SW NW SE, 13-6N-11W	639	9-28-60	Wildcat
Kenneth E. Bush,	S. Dees #1	SE NE SE, 7-8N-13W	1195	10-18-60	"
Delbert Runyon,	J. Russell #1	NE NE NW, 25-6N-11W	676	9-14-60	"
		CUMBERLAND COUNTY			
Alexander Peters Jr.,	Don Luke #1	SE SE SW, 33-10N-10E	542	10-14-60	"
		DOUGLAS COUNTY			
M. H. Richardson,	Chris J. Yoder #1	NE SE SE, 10-15N-7E	1690	11-6-60	Bourbon Cons.
Theo Myers,	Miller #4	NW SE SW, 1-15N-7E	1600	10-30-60	" "
H. G. Gibson,	Carroll #1	SE SE NE, 19-16N-7E	1656	10-25-60	Wildcat
M. H. Richardson,	T. R. Mattix #1	4243'SL, 330'EL, NW, 3-15N-7E	1686	10-9-60	"
		EDGAR COUNTY			
Walter W. Henigman,	Farnham #1	SE SE NW, 22-13N-11W	1015	10-24-60	"
Earnest Zink,	Clapp #B-1	SW SW NE, 28-13N-13W	610	10-12-60	"
R. K. Petroleum Co.,	W. A. Steidl et al., #1	330'NL, 496'EL, S/2 Fractional S/2 Sec., 18-13N-11W	1378	9-27-60	Wildcat
		EDWARDS COUNTY			
Francis L. Beard & Son,	Tarpley-Coale #1	380'SL, 330'WL, SW SW, 31-1N-14W	2428	10-28-60	Bone Gap Cons.
National Associated Petroleum Co.,	Wade-Clodfelter Comm.#1	330'SL, 330'WL, NE SW, 35-1N-10E	3364	10-20-60	Wildcat
		EFFINGHAM COUNTY			
National Associated Petroleum Co.,	Maggie Redding #1-B	330'NL, 380'EL, SW SW, 8-6N-5E	2460	10-16-60	"
Felmont Oil Corporation,	Heber Ooton #1	NE SE NE, 33-6N-6E	2860	10-26-60	"
Herndon Drlg. Co.,	A. D. Koss #1	660'NL, 557'WL, SW NE, 12-6N-4E	4704	10-3-60	"
		FAYETTE COUNTY			
Ronald E. Morris,	H. O. Lewis #1	SE SW SE, 10-7N-3E	1610	10-17-60	Louden
F. T. Whittinghill Jr.,	F. L. Bennyhoff	330'SL, 310'WL, NE SE, 30-6N-3E	1603	9-23-60	St. James

DRY HOLES PLUGGED - OCTOBER 16 to NOVEMBER 15, 1960 (Continued)

Company	Farm and Well Number	Location	Total Depth in Feet	Date Plugged	Wildcat or Pool Name
		FAYETTE COUNTY (Continued)			
W. L. Belden,	Dean Harpster #1	SW NW NE, 18-5N-3E	3515	10-7-60	Wildcat
N. A. Baldridge,	Mattes #1	NE SE NE, 19-7N-1W	1488	9-12-60	"
David F. Herley,	Bertha Outhouse Community #1	NE SW SE, 14-4N-1W	1440	10-9-60	"
		FRANKLIN COUNTY			
Hill Production Co.,	Kelly Heirs #1	300'SL, 200'EL, NW SW, 18-5S-2E	2773	10-8-60	Sesser Cons.
Schaefer Oil Co.,	Huie #2-A	312'SL, 650'WL, NW SE, 18-5S-2E	2733	10-28-60	" "
Collins Bros. Oil Co.,	Ing #1	NW NW SE, 10-7S-4E	3306	11-15-60	Thompsonville No.
N. V. Duncan Drlg. Co.,	Dudley Coleman #2	SW NW SW, 10-7S-4E	3261	9-27-60	" "
Victor Metje,	Orient #A-1	400'NL, 600'EL, SW NW, 12-7S-2E	2867	11-4-60	W. Frankfort Cons.
Robert C. McClement & Basil Killion,	McClement-Doner #6-A	440'NL, 190'WL, NW SE, 31-7S-3E	2945	10-24-60	" " "
John C. Bowers,	Plains Pipe Line Co. Lease #2	990'SL, 330'EL, Fractional SW, Fractional NW, 6-5S-3E	2932	10-16-60	Whittington West
Hill production Co.,	Rea Jones #1	350'SL, 450'WL SW NW, 18-5S-2E	2889	9-28-60	Wildcat
E. E. Rehn,	Old Ben #1-D	NW NE SW, 14-7S-3E	3117	10-11-60	"
Burns Drlg. Co.,	Burr Oak #1	NW SE SE, 11-5S-1E	2938	10-29-60	"
		FULTON COUNTY			
Robert W. Lichtenberger,	Girard #1	NW SW NW, 35-6N-3E	752	10-7-60	"
		GALLATIN COUNTY			
J. E. Carter,	Rider-Hish Comm. #1	NW NE SW, 27-8S-9E	2881	11-9-60	Inman West Cons.
Herndon Drlg. Co.,	Hish #1	SW NE NW, 11-9S-8E	2407	10-13-60	Wildcat
		HAMILTON COUNTY			
Slagter Prod. Corp.,	Charles A. Hofflund #1	SE SE SE, 36-3S-6E	3447	10-23-60	Aden So.
Joe A. Dull,	Wheeler #2	SW SW SE, 16-6S-7E	3272	10-12-60	Dale Cons.
T. M. Bane,	Cletis Meeks et al., Comm. #1	SW NE NE, 19-6S-7E	3083	10-13-60	" "

DRY HOLES PLUGGED - OCTOBER 16 to NOVEMBER 15, 1960 (Continued)

Company	Farm and Well Number	Location	Total Depth in Feet	Date Plugged	Wildcat or Pool Name
		HANCOCK COUNTY			
Chester Stewart,	Miller #2	NW NW SE, 28-5N-5W	557	11-9-60	Wildcat
" " ,	C. Miller #1	SE SW SW, 27-5N-5W	495	10-4-60	"
John W. Rudy,	Ira Shryock #1	SW NE NE, 2-5N-10E	2874	10-8-60	St. Marie W.
		JASPER COUNTY			
M. M. Spickler,	C. L. Ireland #2	330'NL, 420'WL, NE NE, 1-6N-10E	3115	9-19-60	Willow Hill East
George Parrish,	Warfel #1	SE SE SE, 30-7N-9E	3451	9-7-60	Wildcat
		JEFFERSON COUNTY			
F. L. Strickland,	Grace Baldridge #1	C SE NW, 10-1S-1E	3850	9-21-60	Cravat
E. Homer Jahn,	Ira Shafer #1	330'SL, 450'WL, NE, 13-1S-3E	2970	10-6-60	Divide
Nelson Allen,	Presley #1	NW NE NW, 20-4S-3E	3689	10-13-60	Ina North
		LOGAN COUNTY			
Logan Oil Co.,	Allspach-Smoak Comm. #1	NW SE NW, 36-18N-3W	852	10-19-60	Wildcat
		MCDONOUGH COUNTY			
Cleary Petroleum Co.,	Martin #1	NE NE NE, 35-5N-4W	585	10-31-60	"
" " " ,	McClure #1	NW NE NW, 10-5N-4W	667	10-14-60	"
		MACON COUNTY			
The Pure Oil Co.,	Mabel Whitley #1	NE SW NW, 28-16N-1E	1995	9-22-60	Blackland North
H. F. Robison,	Hoppe #1	NW NW NW, 26-16N-1E	2260	9-11-60	Wildcat
Clyde Cole,	Hall #1	330'SL, 430'EL, NE SE, 29-16N-1E	1980	11-2-60	"
		MACOUPIN COUNTY			
Joseph Kesl, Jr.,	L. W. Brackman #1	530'SL, 330'EL, NW NW, 14-7N-7W	620	9-13-60	Staunton
" " " ,	Kirkwood #2	395'NL, 615'EL, SE NW, 15-7N-7W	580	8-22-60	"
" " " ,	Sawyer #1	330'NL, 610'EL, NW, 15-7N-7W	580	7-28-60	"
Raymond P. Barra and Jack J. Brady,	Burns #2	435'SL, 360'EL, SE SW, 17-7N-7W	522	10-27-60	" W.
Joseph Waitukaitis,	Earl Schmidt #2	625'SL, 490'WL, SW SE, 26-7N-8W	562	11-15-60	Wildcat
" " ,	Schmidt #1	NW NE SE, 26-7N-8W	505	10-28-60	"
Ward W. Dayton,	A. Mieher #1	NE NW NW, 34-10N-6W	2290	10-24-60	"
Harry M. Miller,	Gwillin #1	900'NL, 330'WL, NE NW, 17-8N-9W	530	10-1-60	"

DRY HOLES PLUGGED - OCTOBER 16 to NOVEMBER 15, 1960 (Continued)

Company	Farm and Well Number	Location	Total Depth in Feet	Date Plugged	Wildcat or Pool Name
		MADISON COUNTY			
Edward Koch,	Winet #1	SE NW NE, 29-4N-5N	1952	7-29-60	Highland
M. J. Williams,	Engelke #1	SW NW NE, 27-6N-6W	590	11-5-60	Livingston So.
C. R. Winn,	Cockrum-Hill Comm. #1	NW NW SE, 4-3N-6W	2489	10-26-60	Wildcat
Cahill and Smith,	Mansholt #1	SE SE SW, 8-5N-6W	917	10-15-60	"
M. M. and S. Oil Co.,	Mike D. Genczo #1	363'NL, 405'EL, SW SE, 2-6N-6W	604	11-15-60	"
H. E. Livermore,	John C. Meyer #1	330'SL, 400'WL, SW SE, 18-6N-7W	492	11-3-60	"
		MARION COUNTY			
Yingling Oil Co.,	Helen Caudle Trustee Comm. #1	SE SE Fractional NW, 18-4N-1E	1531	9-26-60	Wildcat
William J. Pfeffer,	Fred Lippert #1	NE SW NW, 10-3N-1E	1537	9-12-60	"
		PERRY COUNTY			
William H. Krohn,	George Majewski #1	405'SL, 330'WL, NE SW, 4-5S-1W	1390	10-18-60	"
		RANDOLPH COUNTY			
Clarence A. Gutermuth,	Rieckenberg #1	990'SL, 470'EL, SW NE, 5-7S-5W	872	9-24-60	"
		RICHLAND COUNTY			
Black & Black Oil Co.,	Elliott #1	NW SE NW, 33-4N-10E	3041	11-5-60	Olney Cons.
John M. Zanetis,	J. G. Scherer #4	NE NW NE, 18-3N-11E	3259	10-18-60	Ritter No.
Zanetis Oil Properties,	E. G. Ulrich #1	NE NE NE, 1-3N-10E	3258	11-5-60	Wildcat
		ST. CLAIR COUNTY			
Graham Powell,	Chas. Biebel #1	SE NE NW, 19-1N-7W	635	10-17-60	"
Illinois Power Co.,	Shareholders of Egyptian Coal & Mining Co. #2	SE NW SE, 25-3S-6W	790	8-26-60	"
Shulman Bros.,	Schiefferdecker #1	NW NE NW, 27-2S-6W	1955	9-11-60	"
		SALINE COUNTY			
Louis Kapp,	Fowler #1	NW NE NE, 8-8S-7E	2969	10-28-60	Eldorado Cons.
Roy Powers,	Eugene Reynolds et al., #1	NW NW NW, 27-8S-5E	3152	10-3-60	Harco
W. C. McBride, Inc.,	Sam Walker #1	880'NL, 300'WL, SE, 34-8S-6E	2075	9-28-60	Harrisburg
Wendell Imming,	Whitlock #1	SE SE NE, 28-8S-6E	2200	9-23-60	Raleigh So.

DRY HOLES PLUGGED - OCTOBER 16 to NOVEMBER 15, 1960 (Continued)

Company	Farm and Well Number		Total Depth in Feet	Date Plugged	Wildcat or Pool Name
		SANGAMON COUNTY			
Fred Prill, Reed #1		SE SE SW, 3-14N-4W	1716	9-26-60	New City
Aladdin Oil Devl. Co., Sponslor #1 Comm.		NE SW NE, 29-15N-4W	1590	11-3-60	Springfield East
" " " " , Naffiziger #1		SW SW NE, 21-15N-4W	1633	10-24-60	" "
Morgan-Wilkening Oil Co., Dohler #2		C N/2 NW SW, 29-15N-4W	1636	10-25-60	" "
Aladdin Oil Dev. Co., Sponsler #1		NW NW NW, 28-15N-4W	1610	10-9-60	" "
Dwight Beckman, H. D. Irvin #1		SE SW SE, 20-15N-3W	1800	11-7-60	Wildcat
		SCHUYLER COUNTY			
C. W. Elder & C. W. Elder, Jr., Redshaw #1		SE SW SW, 12-1N-2W	668	10-22-60	Wildcat
Reeter & Rezek, Runkle #3		SW SW SE, 8-2N-2W	600	10-24-60	"
George Sullivan, George Sullivan #1		C E/2 NE NE, 24-3N-1W	750	9-26-60	"
Cliff Perardi, Ackers #1		NW NW NE, 9-1N-1W	936	10-1-60	"
H. A. Paben, Deam #1		SW SE SE, 16-2N-2W	710	8-6-60	"
C. W. Elden & C. W. Elden, Jr., Maurice Morgan #1		NE SE NE, 12-1N-2W	681	7-30-60	"
E. V. Richardson, Ralph P. Baxter #1		330'NL, 610'WL, SE SW, 14-2N-1W	752	10-17-60	"
Cliff Perardi, Burnside #3		NE NE SE, 5-1N-1W	917	10-3-60	"
Athene Development Co., Cunningham #1		NE NW NE, 30-2N-2W	601	10-20-60	"
		SCOTT COUNTY			
C. F. Bertinetti, Baird #1		380'NL, 330'WL, SW SW, 3-13N-12W	535	11-10-60	"
Ralph O. Beck, Robert Brown #1		220'NL, 90'WL, NE NW, 8-13N-12W	447	10-4-60	"
		WABASH COUNTY			
Illinois Oil Co., Chapman #3		1647'NL, 330'WL, NW, 25-1N-12W	1460	9-7-60	Allendale
L & M Oil Co., Frank Dardeen #1		NE NE NE, 36-1N-13W	1604	9-27-60	"
" " " " , Roscoe Schaefer #3		890'NL, 990'WL, NW SE, 28-1N-12W	1284	8-7-60	"
Shure Oil Corporation, Harley Summers #1		660'NL, 560'WL, NW, 3-1N-13W	4555	10-6-60	Lancaster
		WASHINGTON COUNTY			
Rodgers W. Hays, Gerski #1		SW SE SE, 23-3S-2W	1278	9-22-60	Wildcat

DRY HOLES PLUGGED - OCTOBER 16 to NOVEMBER 15, 1960 (Continued)

Company	Farm and Well Number	Location	Total Depth in Feet	Date Plugged	Wildcat or Pool Name
		WAYNE COUNTY			
Slagter Producing Corp.,	Dora E. Barker #1	SE NW NW, 36-2N-9E	3285	9-11-60	Calhoun So.
F. L. Strickland,	Farm Land Development Co. #1	743'NL, 647'EL, NE NE, 23-2S-6E	4250	9-6-60	Covington South
T. G. Jenkins,	Bryant-Shelton #2	NE SE SW, 29-2S-9E	3340	10-9-60	Goldengate Cons.
Eastern Petroleum Co.,	Newton J. Johnson #1	SE SE NE, 32-1S-6E	3229	10-13-60	Johnsonville Cons.
Jet Oil Co.,	Smith #2	SW SW SW, 26-1N-5E	3067	10-22-60	Johnsonville West
W. T. Frederking,	Charles Greathouse #1	NW SE SW, 26-1N-5E	3073	11-1-60	" "
Jos A. Dull,	Commerce Trust Co.	SE NE SW, 26-1S-5E	3145	9-6-60	Keenville
C. R. Winn,	Mae Orr #1	NE SW NW, 9-1S-9E	3410	10-4-60	Locust Grove South
Pep Drlg. Co.,	Harlan Heirs #1	NW SW SE, 27-2S-7E	3435	10-22-60	Wildcat
" " " ,	J. L. Van Deusen #1	NW NW NE, 22-2S-7E	3439	10-14-60	"
Cobra Oil and Gas, Inc.,	J. Bozarth #1	NE SW NE, 14-1S-5E	3281	10-4-60	"
		WHITE COUNTY			
National Assoc. Petr. Co.,	Hayes * White Comm. #1	380'NL, 330'WL, NW SW, 9-6S-9E	3118	9-24-60	Roland Cons.
" " " " ,	Archie Becker A & B Comm. #1	SW NW SE, 12-5S-9E	3248	10-22-60	Sumpter E.
Q. B. Mitchell,	L. E. Hallam #1	SW SW SE, 23-5S-8E	3282	9-4-60	Wildcat
Gulf Oil Corp.,	V. V. Viskniskki #1	NE NW SE, 7-6S-8E	3321	10-19-60	"
Wausau Petr. Co.,	Morehead-Brother Comm. #1	NW SE NW, 8-6S-8E	3323	9-17-60	"

ABBREVIATIONS USED IN THIS REPORT

Abd.--Abandoned
BOF--Barrels of oil flowing
BOP--Barrels on pump
BW--Barrels of water
C--Center
CDU--Completion data unreported to be given when available
CO--Cleaning out
Comp.--Completed
COTD--Clean-out total depth
Crg.--Coring
Csg.--Casing
D & A--Dry and abandoned
Drlg.--Drilling
DST--Drill stem test
E/2--East $\frac{1}{2}$
Est.--Estimated
Fm.--Formation
Frac.--Fracture treatment
Fsg.--Fishing
IP--Initial production
L--Line
Loc.--Location
Ls.--Limestone
MIM--Moving in material
MIRT--Moving in rotary tools
MIST--Moving in standard tools
N/2--North $\frac{1}{2}$
NE--Northeast $\frac{1}{4}$
NR--No report
NW--Northwest $\frac{1}{4}$
PB--Plugged back
PBTD--Plugged-back total depth
POP--Putting on pump
R--Range
RU--Rigging up
RURT--Rigging up rotary tools
RUST--Rigging up standard tools
S/2--South $\frac{1}{2}$
SD--Shut down
SDO--Shut down orders
SDR--Shut down for repairs
SE--Southeast $\frac{1}{4}$
SG--Show of gas
Sh.--Shale
SIGW--Shut in gas well
SITR--Shut in tank room
SO--Show of oil
Spd.--Spudded or spudding
Ss.--Sandstone
SSO--Slight show of oil
SW--Southwest $\frac{1}{4}$
Swb.--Swabbing
SWD--Salt water disposal well
T--Township
Temp.abd.--Temporarily abandoned
TD--Total depth
Tstg.--Testing
UR--Underreaming
W/2--West $\frac{1}{2}$
WF--Wildcat far (more than 2 miles from production)
WN--Wildcat near ($\frac{1}{2}$ to 2 miles from production)
WOC--Waiting for cement to set
WOST--Waiting on standard tools
330'SL--330 feet from the south line

Some Recent Publications of Interest to
the Petroleum Industry

by

ILLINOIS GEOLOGICAL SURVEY
Urbana, Illinois

Bull. 80. Symposium on Water Flooding (1957). 50 cents.

Bull. 87 PETROLEUM INDUSTRY IN ILLINOIS IN 1958 (1959). 50 cents.

Ill. Pet. 72. Oil Resources and Possibilities in Illinois (1955). 25 cents.

Cir. 160. Summary of Stratigraphy Shown in Geologic Cross-Section of Illinois Basin (1959 Reprint). Geologic cross-section of Illinois Basin, to accompany circular. Cross-section map $1.00. Circular free.

Cir. 250. Fishhook Gas Pool, Pike and Adams Counties, Illinois (1958). Free.

Cir. 258. Relation of Silurian Reefs to Ordovician Structure in the Patoka Oil Area (1958). Free.

Cir. 267. Spar Mountain Sandstone in Cooks Mills Area, Coles and Douglas Counties, Illinois (1959). Free.

Cir. 271. Subsurface Geology and Coal Resources of the Pennsylvanian System in Douglas, Coles, and Cumberland Counties, Illinois (1959). Free.

Cir. 272. Freeburg Gas Pool, St. Clair County, Illinois (1959). Free.

Cir. 286. Clay Mineralogy of Pre-Pennsylvanian Sandstones and Shales of the Illinois Basin. Part I. - Relation of Permeability to Clay Mineral Suites (1960). Free.

Cir. 287. Clay Mineralogy of Pre-Pennsylvanian Sandstones and Shales of the Illinois Basin. Part II. - Clay Mineral Variations Between Oil-Bearing and Non-Oil-Bearing Sandstones (1960). Free.

Cir. 291. Fluid Flow in Petroleum Reservoirs. Part III. Effect of Fluid-Fluid Interfacial Boundary Condition (1960). Free.

Cir. 292 Glacial-Drift Gas in Illinois (1960). Free.

Cir. 293. Clay Mineralogy of Pre-Pennsylvanian Sandstones and Shales of the Illinois Basin. Part III. - Clay Minerals of Various Facies of Some Chester Formations (1960). Free.

Oil and gas development maps, in square units of 9 townships each, on a scale of 2 inches equals 1 mile. Blue-line prints, revised every 3 months. See index map, page 23, for available maps and order numbers. 60 maps at 60 cents each.

Map of the Oil and Gas Industry in Illinois. Jan. 1, 1955. Scale approximately 8 miles to the inch. Shows location of oil and gas fields, pipelines, pumping stations, and refineries. Available rolled (35¢) or included in Ill. Pet. 74, which includes alphabetical list of oil and gas pools and brief text (35¢).

53.2805
ll

State of Illinois
William G. Stratton, Governor
Department of Registration and Education
Vera M. Binks, Director

Division of the

STATE GEOLOGICAL SURVEY

John C. Frye, Chief
Urbana, Illinois

No. 290 December 1960

MONTHLY REPORT

OIL AND GAS DRILLING IN ILLINOIS

J. Van Den Berg
Elton E. Hill

Single copies, 15 cents. One-year subscription, January through December, $1.80

THE LIBRARY OF THE
JAN 26 1961
UNIVERSITY OF ILLINOIS

Summary by Counties

	Completed Wells	Producing Wells	Drilling Wells	Permits to Drill° Total	Permits to Drill° Wildcat
Adams	3	0	7	3	2
Bond	0	0	0	2	0
Brown	5	0	4	4	4
Champaign	1	0	1	6	0
Christian	6	3	14	8	0
Clark	5	0	8	5	2
Clay	7	4	18	24	7
Clinton	1	1	5	5	3
Coles	0	0	7	3	2
Crawford	3	1	13	24	6
Cumberland	0	0	1	0	0
DeWitt	0	0	0	2	0
Douglas	0	0	0	5	2
Edgar	0	0	2	0	0
Edwards	2	0	1	2	0
Effingham	1	0	2	1	1
Fayette	1	1	3	2	0
Ford	0	0	0	1	0
Franklin	3	0	12	7	1
Gallatin	1	0	5	4	0
Hamilton	4	2	18	12	3
Jackson	0	0	1	0	0
Jasper	1	0	6	4	2
Jefferson	7	3	11	13	3
Jo Daviess	0	0	1	0	0
LaSalle	0	0	0	8	0
Lawrence	5	3	22	25	1
McDonough	0	0	2	0	0
McLean	0	0	0	2	0
Macon	0	0	0	1	1
Macoupin	3	1	2	1	1
Madison	4	1	7	5	2
Marion	0	0	3	1	0
Montgomery	0	0	1	2	1
Morgan	0	0	1	0	0
Peoria	0	0	0	4	0
Pike	1	0	3	2	2
Pope	0	0	2	1	1

Summary by Counties (Concluded)

	Completed Wells	Producing Wells	Drilling Wells	Permits to Drill°	
				Total	Wildcat
Randolph	1	0	1	0	0
Richland	5	4	3	7	0
St. Clair	0	0	8	1	1
Saline	0	0	4	11	2
Sangamon	4	1	2	8	5
Schuyler	0	0	4	4	4
Shelby	0	0	2	1	1
Tazewell	0	0	0	3	0
Union	0	0	1	0	0
Wabash	3	1	11	4	1
Washington	0	0	3	3	1
Wayne	8	3	18	12	3
White	9	6	27	34	3
Williamson	0	0	1	0	0
	94	35	268	277	68

°Issued by Department of Mines and Minerals, Springfield, Illinois, November 28, 1960, through December 22, 1960

* * * * * * * * * * * * *

A listing of current monthly additions to the well sample library at the Geological Survey is available, at no charge, upon request.

New Pools in December

Oakdale North, Jefferson County (James J. Hurt #1 Silas E. Brockman, 3-2S-4E).

Extensions to Pools in December

Stanford South, Clay County (John Zanetis #1 C. L. Davis*, 4-2N-7E); Orchardville, Wayne County (Loudon Pipe Line Co. #1 W. Duke, 32-1N-5E); Phillipstown Consolidated, White County (National Assoc. Pet. Co. #1 Frank Bisch, 36-3S-10E).

Pools Revived

Stanford South, Clay & Wayne Counties

New Producing Strata in Pools

Following are new producing strata discovered in pools in 1960 but not previously reported.

Pool	County	Producing Horizon	Approximate Depth to Top (feet)	Month of Discovery
Kenner West	Clay	Renault ss	2802	January
" "	"	Aux Vases ss	2837	"
Cravat West	Jefferson	Bethel ss	2070	September
Divide	"	Salem ls	3180	"

On page 52 of the October Drilling Report, the T. G. Jenkins #1 Dick Bell well in sec. 30, T. 2 S., R. 9 E., Wayne County, was erroneously reported as the discovery well of the Cypress Sandstone pay in Goldengate Consolidated pool. This new pay was discovered by the T. G. Jenkins #4 Kelly Kieser, sec. 31, T. 2 S., R. 9 E., reported as a completion on page 42 of the September Drilling Report.

*Old well reworked, formerly dry and abandoned.

New Pools Discovered from January 1960 through December 1960

Pool:	County	Twp.	Rng.
January 1960			
Louisville South:	Clay	3N	6E
Mattoon North	Coles	13N	7E
Springfield East:	Sangamon	15N	4W
Marissa West:	St. Clair	3S	7W
February			
None			
March			
Highland:	Madison	4N	5W
April			
None			
May			
None			
June			
Rushville Northwest:	Schuyler	2N	2W
July			
None			
August			
None			
September			
Blackland North:	Macon	16N	1E
October			
Sciota:	McDonough	7N	3W
November			
Bourbon South:	Douglas	15N	7E
Dahlgren West:	Jefferson	4S	4E
December			
Oakdale North:	Jefferson	2S	4E

Well Completions in Illinois

Summary by Months, January 1959 - December 1960

	Pool Wells			Wildcat				
	Oil	Gas	Dry	New Pools	Extensions	Near (a)	Far (b)	Total (c)
1959								
Jan.	130	2	62	0	3	31	27	255 (7)
Feb.	56	0	33	0	4	16	11	120 (1)
Mar.	43	0	22	2	2	12	10	91 (4)
Apr.	67	3	48	0	3	22	18	161 (6)
May	87	0	53	1	6	18	16	181 (7)
June	91	0	49	3	6	18	15	182 (4)
July	85	3	45	1	2	25	16	177 (1)
Aug.	101	1	67	2	4(d)	31	19	225 (4)
Sept.	65	3	47	2	3	32	24	176 (5)
Oct.	83	0	50	0	1	31	8	173 (3)
Nov.	90	2	58	1	8(d)	31	31	221 (8)
Dec.	65	0	30	2(e)	1	16	9	123 (3)
	963	14	564	14	43	233	204	2,085 (53)
1960								
Jan.	93	0	62	4(d)	4	36	44	243 (3)
Feb.	55	0	29	0	4	18	23	129 (1)
Mar.	43	0	27	1	1	16	19	107 (3)
Apr.	47	0	43	0	1	24	22	137
May	55	3	50	0	4	21	28	161 (4)
June	60	0	38	1	2(d)	30	26	157 (2)
July	87	2	47	0	7(d)	37	31	211 (7)
Aug.	71	0	51	0	4(d)	29	24	179 (4)
Sept.	56	0	37	1	8	29	26	157 (5)
Oct.	109	1	57	1	1	25	35	229 (6)
Nov.	52	0	53	2	3	23	24	157 (4)
Dec.	32	0	32	1	3	15	12	95 (1)
	760	6	526	11	42	303	314	1,962 (43)

(a) One-half mile to two miles from nearest production.
(b) Over two miles from nearest production.
(c) Figures in parentheses refer to number of producing wells included in total which had previously been completed as dry holes.
(d) Includes one gas well.
(e) Includes two gas wells.

Illinois Completions and Production

Since January 1, 1959

	Completions a/	Producing Wells	Production New Fields	(Thousands of Barrels) b/ Old Fields c/	Total
1959					
January	248	135 (7)d/	5,440	956	6,396
February	119	60 (1)	4,944	887	5,831
March	87	47 (4)	5,468	1,001	6,469
April	155	73 (6)	5,401	1,014	6,415
May	174	94 (7)	5,304	1,021	6,325
June	178	100 (4)	5,242	1,045	6,287
July	176	91 (1)	5,363	1,053	6.416
August	221	108 (4)	5,504	1,102	6,606
September	171	73 (5)	5,313	1,083	6,396
October	170	84 (3)	5,460	1,122	6,582
November	213	101 (8)	5,223	1,086	6,309
December	120	68 (3)	5,534	1,161	6,695
	2,032	1,034 (53)	64,195	12,531	76,727
1960					
January	240	101 (3)	5,509	1,139	6,648
February	128	59 (1)	5,143	994	6,137
March	104	45 (3)	5,304	1,253	6,557
April	137	48	5,257	1,118	6,375
May	157	62 (4)	5,345	1,151	6,496
June	155	63 (2)	5,330	1,141	6,471
July	204	96 (7)	5,327	1,137	6,464
August	175	75 (4)	5,480	1,190	6,670
September	152	65 (5)	5,295	1,132	6,427
October	223	112 (6)	5,345	1,153	6,498
November	153	57 (4)	5,592e/	1,195e/	6,787f/
December	94	36 (1)	5,629e/	1,214e/	6,843f/
	1,922	819 (40)	64,556	13,817	78,373

a/ Includes only oil and gas producers and dry holes.
b/ Production figures based on Illinois Basin Scout Association's Pipe Line Production Report.
c/ Includes Devonian production at Sandoval and Bartelso.
d/ Figures in parentheses refer to number of producing wells included in totals which have previously been completed as dry holes.
e/ Estimated by Illinois State Geological Survey.
f/ Estimated by Illinois State Geological Survey from Oil and Gas Journal Report.

Wells in the New Pools*, December 21, 1960

County and Pool	Producing Wells	Abandoned Wells	Dry Holes	Drilling Wells
Adams: Beverly	2	0	2	0
Kellerville	16	0	21	4
Bond: Beaver Creek North	1	6	10	0
Dudleyville East	2	0	5	0
Old Ripley	63	3	16	0
Sorento Cons.	25	25	57	0
Woburn Cons.	114	22	58	0
Bond, Clinton: Beaver Creek	12	4	24	0
Bond, Montgomery: Panama	4	9	20	0
Brown: Siloam	11	0	24	1
Christian: Assumption Cons.	151	24	26	0
Assumption South	1	2	4	0
Edinburg South	1	1	3	0
Kincaid Cons.	141	0	17	3
Mt. Auburn Cons.	248	57	141	6
Pana	5	0	0	0
Sicily	4	1	10	0
Tovey	1	0	0	0
Christian, Sangamon: Edinburg West	46	4	50	3
Clark: Melrose	9	1	9	0
Weaver	30	9	11	0
Westfield East	5	9	23	0
Clark, Cumberland: Oak Point West	8	0	7	0
Clark, Jasper: Oak Point	37	16	13	0
Clay: Bible Grove South	2	2	4	0
Clay City West	15	7	19	1
Flora South	3	1	8	0
Hord	12	9	28	0
Hord South Cons.	21	1	11	0
Ingraham	27	6	18	0
Iola South	11	4	13	0
Kenner	87	11	19	0
Kenner North	25	11	9	0
Kenner West	29	2	7	1
Louisville South	2	0	2	0
Noble West	1	0	2	0
Oskaloosa	35	2	15	0
Oskaloosa East	2	1	6	0
Oskaloosa South	1	2	9	0
Passport	43	16	25	0
Passport West	3	7	12	0
Riffle	1	4	5	0
Sailor Springs Central	3	3	5	0

Wells in the New Pools*, December 21, 1960 (Continued)

County and Pool	Producing Wells	Abandoned Wells	Dry Holes	Drilling Wells
Clay (Cont'd): Sailor Springs East	2	10	9	0
Sailor Springs North	1	4	13	0
Toliver East	3	2	11	0
Toliver South	4	0	5	0
West Seminary	27	0	4	0
Xenia	1	0	7	0
Xenia East	19	7	8	1
Clay, Effingham: Iola Cons.	211	67	105	0
Clay, Effingham: Jasper				
Sailor Springs Cons.	798	196	384	9
Clay, Wayne				
Stanford South	1	22	13	0
Clay, Wayne, Richland, Jasper				
Clay City Cons.	3,256	1,351	1,330	7
Clinton: Bartelso East	16	1	10	0
Bartelso South	2	1	3	0
Bartelso West	9	7	18	2
Boulder	34	14	21	0
Boulder East	3	1	0	0
Carlyle North	34	7	25	0
Centralia West	4	6	10	0
Frogtown North	28	6	15	0
Germantown East	27	0	8	0
Hoffman	16	34	16	0
Huey	3	4	6	0
Huey South	13	4	10	0
Keyesport	10	6	11	0
New Baden East	7	1	2	0
New Memphis	35	0	10	0
New Memphis North	5	0	2	0
Posey	2	1	8	0
Posey East	26	0	0	0
Sandoval West	1	0	7	0
Shattuc	14	14	27	0
Clinton, Bond: Beaver Creek South	33	20	45	0
Clinton, Marion: Centralia	440	562	89	0
Clinton, Washington:				
New Memphis South	1	1	6	0
Coles: Mattoon	370	81	90	1
Mattoon North	9	2	6	0
Coles, Clark: Ashmore South	22	0	9	0
Coles, Douglas: Cooks Mills Cons.	201	35	105	3
Crawford: New Bellair	2	4	6	0
Richwood (Gas)	2	0	0	0
Cumberland: Hidalgo North	1	3	9	0

Wells in the New Pools*, December 21, 1960 (Continued)

County and Pool	Producing Wells	Abandoned Wells	Dry Holes	Drilling Wells
Cumberland, Effingham: Lillyville	8	0	8	0
Douglas: Bourbon Cons.	69	13	47	0
Bourbon South	1	0	0	0
Chesterville	2	3	11	0
Chesterville East	39	2	15	0
Edgar: Dudley	64	12	49	0
Dudley West	1	0	2	0
Elbridge	24	15	9	0
Grandview	2	15	32	0
Kansas (gas)	2	1	5	0
Redmon North	1	0	0	0
Edgar, Clark: Inclose	8	11	21	0
Edwards: Albion Central	3	4	3	0
Albion East	29	19	32	0
Bone Gap Cons.	29	30	35	1
Bone Gap West	1	0	0	0
Browns South	1	3	5	0
Ellery East	22	2	11	0
Ellery North	2	4	5	0
Parkersburg South	5	3	11	0
Samsville North	2	9	9	0
Samsville West	4	1	6	0
Edwards, Wabash: Browns	31	23	26	0
Edwards, Wayne:				
Maple Grove Cons.	69	34	42	1
Edwards, White: Albion Cons.	364	88	183	1
Effingham: Bible Grove North	2	5	6	0
Eberle	5	2	9	0
Elliottstown	1	1	6	0
Evers	4	1	10	0
Hill East	31	2	23	0
Hord North	3	2	4	0
Mason North	10	3	5	0
Watson	3	0	3	0
Fayette: Laclede	2	3	5	0
Patoka West	15	3	12	0
St. James	149	61	33	1
St. Paul	10	8	8	0
Wilberton	2	0	0	1
Fayette, Effingham: Louden	1,987	230	261	0
Franklin: Akin	46	4	37	0
Akin West	4	2	7	0
Benton	168	90	24	0
Benton North	50	10	28	0
Bessie	1	0	2	0
Deering City	5	0	5	0
Ewing	3	5	13	0

Wells in the New Pools*, December 21, 1960 (Continued)

County and Pool	Producing Wells	Abandoned Wells	Dry Holes	Drilling Wells
Franklin (Cont'd): Ewing East	1	0	2	0
Sesser Cons.	61	13	26	0
Taylor Hill	2	1	5	2
Thompsonville East	14	0	19	0
Thompsonville North	50	27	54	1
Valier	1	0	1	0
West Frankfort Cons.	77	9	44	4
Whittington	42	7	38	1
Whittington South	10	0	4	0
Whittington West	18	14	12	2
Gallatin: Ab Lake	4	4	11	0
Ab Lake South	1	0	2	0
Ab Lake West	19	7	12	0
Elba	1	12	4	0
Inman East Cons.	319	45	91	0
Inman West Cons.	249	46	151	3
Junction	17	5	19	0
Junction East	2	0	4	0
Junction North	11	4	10	0
Omaha	110	12	48	1
Omaha East	8	4	4	0
Ridgway	1	2	9	0
Shawneetown East	2	1	5	0
Shawneetown North	3	1	5	0
Gallatin, Saline: Omaha South	3	4	9	0
Hamilton: Aden South	18	4	12	0
Belle Prairie	9	5	17	0
Blairsville West	5	5	10	0
Bungay Cons.	193	39	97	0
Dahlgren	2	42	18	0
Rural Hill North	7	0	5	0
Thackeray	57	9	33	0
Walpole	95	6	60	1
Walpole South	2	0	7	0
Hamilton, Saline, Franklin:				
Dale Cons.	1,103	285	502	15
Jackson: Elkville	1	0	4	0
Jasper: Bogota	5	5	7	0
Bogota South	17	6	11	0
Gila	23	4	19	0
Newton	3	2	8	0
Newton North	5	1	3	0
Ste. Marie	37	16	21	0
Ste. Marie West	12	2	17	0
Willow Hill East	5	13	21	0
Jefferson: Belle Rive	3	2	7	0
Boyd	108	8	15	0

Wells in the New Pools*, December 21, 1960 (Continued)

County and Pool	Producing Wells	Abandoned Wells	Dry Holes	Drilling Wells
Coil West	13	8	10	0
Cravat	9	2	7	0
Cravat West	11	0	7	0
Dahlgren West	1	0	0	1
Divide	17	5	19	2
Divide East	35	9	28	1
Divide South	11	3	21	0
Divide West	84	16	38	1
Elk Prairie	1	1	4	0
Ina	24	4	13	0
Ina North	1	0	5	0
Kell	2	3	6	0
King	72	30	57	0
Lynchburg	3	0	6	0
Markham City	7	12	9	0
Markham City West	29	6	16	0
Mt. Vernon	3	7	14	0
Mt. Vernon North	2	0	2	0
Nason	1	0	4	0
Oakdale	13	1	16	0
Oakdale North	1	0	0	2
Reservoir	7	6	14	0
Roaches	6	7	13	0
Roaches North	28	6	9	0
Waltonville	3	1	8	0
Williams Cons.	37	4	13	0
Woodlawn	119	71	40	0
Jefferson, Washington:				
Irvington East	26	1	15	0
Jefferson, Wayne: Markham City North	9	9	10	0
Lawrence: Beman	12	11	6	0
Beman East	1	4	3	0
Lawrence West	23	2	12	0
Pinkstaff East	1	0	2	0
Ruark	25	16	54	0
Ruark West Cons.	49	6	32	0
Russellville (gas)	1	67	19	0
St. Francisville East	25	1	12	0
Sumner	1	1	9	0
Macon: Blackland North	2	0	1	0
Harristown	8	4	11	0
Oakley	5	4	1	0
Macon: Christian: Blackland	19	13	19	1
Macoupin: Carlinville North	1	6	9	0
Carlinville South	1	0	1	0
Gillespie West	1	0	1	0
Plainview	1	0	5	0
Staunton	1	0	9	0
Staunton West	17	3	28	0

Wells in the New Pools*, December 21, 1960 (Continued)

County and Pool	Producing Wells	Abandoned Wells	Dry Holes	Drilling Wells
Madison: Highland	1	0	1	0
Livingston	37	14	110	0
Livingston East	1	0	4	0
Livingston South	31	10	75	4
Marine	134	12	28	0
St. Jacob	42	11	7	0
Marion: Alma	2	4	8	0
Exchange	1	0	5	0
Exchange East	15	2	15	0
Exchange West	2	0	3	0
Iuka	34	8	19	1
Iuka West	1	2	3	0
Junction City Cons.	14	0	22	1
Kinmundy	2	1	11	0
Miletus	12	4	16	0
Odin	29	1	13	0
Patoka East	52	12	10	0
Patoka South	49	1	17	0
Raccoon Lake	34	13	17	0
Tonti	80	18	20	0
Wamac East	11	0	12	0
Marion, Clinton: Fairman	28	29	32	0
Patoka	127	97	49	1
Marion, Jefferson: Salem Cons.	2,234	552	165	1
McDonough: Sciota	1	0	1	0
Montgomery: Mt. Olive	4	5	12	1
Raymond	2	8	27	0
Raymond East	5	0	7	0
Waggoner	3	3	10	0
Morgan: Prentice	6	2	1	0
Waverly (gas)	8	0	6	0
Moultrie: Gays	1	4	3	0
Perry: Tamaroa	13	4	13	0
Tamaroa South	13	0	10	0
Tamaroa West	2	0	3	0
Turkey Bend	1	0	0	0
Pike, Adams: Fishhook	68	1	10	0
Randolph: Baldwin	2	1	1	0
Tilden	29	0	9	1
Richland: Amity	1	3	7	0
Bowyer	1	0	3	0
Calhoun East	5	0	9	0
Calhoun North	2	1	4	0
Olney South	33	17	20	0
Passport North	1	0	4	0
Ritter North	10	1	8	0

Wells in the New Pools*, December 21, 1960 (Continued)

County and Pool	Producing Wells	Abandoned Wells	Dry Holes	Drilling Wells
Richland (Cont'd): Schnell	2	2	7	0
Seminary	2	6	6	0
Stringtown	25	9	23	0
Wakefield	1	0	0	0
Richland, Clay: Passport South	6	3	12	0
Richland, Edwards: Parkersburg Cons.	120	159	119	0
Parkersburg West	7	10	14	0
Richland, Jasper: Olney Cons.	113	63	106	2
Richland, Wayne: Calhoun Cons.	53	48	48	0
St. Clair: Freeburg	29	3	4	0
Marissa West	2	0	0	0
Saline: Cottage Grove	1	0	1	0
Eldorado Cons.	209	24	77	1
Eldorado East	17	7	11	0
Eldorado West	4	2	6	0
Francis Mills	1	0	5	0
Grayson	1	1	4	0
Harco	61	14	38	1
Harco East	16	3	13	0
Harrisburg	8	2	14	0
Long Branch South	1	0	4	0
Mitchellsville	2	0	4	0
Omaha West	6	1	6	0
Raleigh	47	1	17	0
Raleigh South	27	2	25	0
Roland West	1	0	5	0
Saline, Hamilton: Long Branch	7	4	23	0
Sangamon: New City	3	2	6	0
Roby	3	5	10	0
Roby West	1	0	2	0
Springfield East	8	0	13	0
Schuyler: Rushville Northwest	1	0	2	0
Shelby: Clarksburg	2	1	7	0
Lakewood	3	9	11	0
Shelbyville Cons.	3	5	7	0
Stewardson	17	1	3	1
Wabash: Bellmont	1	3	6	0
Browns East	20	43	27	0
Friendsville Central	2	3	4	0
Friendsville North	3	11	22	0
Gards Point Cons.	28	6	26	0
Keensburg South	14	4	30	0
Lancaster Central	3	11	6	0
Lancaster East	4	0	12	0
Lancaster South	11	2	17	1
Lexington	6	5	14	0
Mt. Carmel	308	139	101	2
Rochester	27	11	23	0

Wells in the New Pools*, December 21, 1960 (Continued)

County and Pool	Producing Wells	Abandoned Wells	Dry Holes	Drilling Wells
Wabash, Edwards: Berryville Cons	3	16	26	0
Wabash, Lawrence: Lancaster	62	43	41	0
Washington: Ashley	14	1	12	2
Beaucoup	14	0	3	0
Beaucoup South	19	2	15	0
Cordes	101	53	22	0
Coulterville North	3	1	6	0
Dubois Cons.	92	21	65	0
Dubois Central	5	3	1	0
Hoyleton West	1	0	1	0
Irvington	109	27	30	0
Irvington North	26	0	15	0
McKinley	12	20	25	0
New Memphis East	2	0	2	0
Okawville	5	0	5	0
Okawville North	3	1	6	0
Posen	4	0	4	0
Richview	2	2	7	0
Wayne: Coil	13	5	15	0
Coil North	5	0	6	0
Covington South	2	8	11	2
Goldengate North Cons.	32	12	38	0
Half Moon	63	4	25	0
Johnsonville Cons.	342	82	99	1
Johnsonville North	4	1	13	0
Johnsonville South	23	9	16	0
Johnsonville West	30	9	31	2
Keenville	45	11	25	0
Keenville East	2	1	4	0
Locust Grove	7	3	10	0
Locust Grove South	5	2	7	0
Mayberry	2	5	11	0
Mt. Erie North	5	7	20	1
Orchardville	9	1	9	2
Orchardville North	1	0	5	0
Rinard North	3	7	14	0
Zenith North	14	0	9	0
Zenith South	4	10	10	0
Wayne, Hamilton: Aden Cons.	97	19	36	0
Wayne, White: Barnhill	89	61	51	1
Wayne, White, Edwards:				
Goldengate Cons.	336	94	205	0

Wells in the New Pools*, December 21, 1960 (Continued)

County and Pool	Producing Wells	Abandoned Wells	Dry Holes	Drilling Wells
White: Black River	1	0	2	0
Burnt Prairie South	2	2	4	0
Carmi	9	8	20	0
Carmi North	4	2	13	0
Centerville	4	6	14	0
Centerville East	107	14	41	0
Concord Cons.	125	32	49	1
Concord East Cons.	26	11	36	0
Crossville West	13	2	15	0
Enfield	17	3	15	0
Maunie East	2	3	3	0
Maunie North Cons.	144	23	56	1
Maunie South Cons.	96	47	49	0
New Harmony South (Ind.)	7	0	4	0
New Haven Cons.	42	2	12	1
Phillipstown South	1	2	4	0
Storms Cons.	273	78	128	1
Sumpter	13	1	17	0
Sumpter East	31	2	18	6
Sumpter North	15	0	10	0
Sumpter South	26	2	17	0
Sumpter West	1	0	3	0
Trumbull Cons.	71	18	62	3
White, Edwards: Phillipstown Cons.	374	113	212	3
White, Gallatin: Herald Cons.	411	117	268	1
Roland Cons.	670	181	265	2
White, Hamilton, Wayne:				
Mill Shoals	187	50	74	0
White, Wabash, Edwards:				
New Harmony Cons.	1,661	560	620	7
Williamson: Clifford	2	0	2	0
Corinth	11	0	8	0
Johnston City East	5	0	0	0
Marion	1	0	1	0
Marion East	2	0	2	0
	24,127	7,766	11,191	140

*Fields discovered since January 1, 1937, with the exception of those which have been abandoned.

Degree Days and Refined Petroleum Products Stocks a/

End of Month		Degree days b/ Illinois Cities			Central Refining District Stocks c/			
		Cairo	Chicago Airport	Springfield Airport	Gasoline	Kerosene	Distillate	Residual
Feb.	1954	495	761	715	39,997	4,629	11,591	4,699
Feb.	1955	681	1,007	933	39,949	4,481	10,718	2,964
Feb.	1956	614	1,025	953	36,341	3,300	9,922	3,564
Feb.	1957	553	877	799	37,139	3,960	12,759	4,323
Feb.	1958	952	1,253	1,170	39,730	3,399	11,541	4,237
Feb.	1959	695	1,083	961	37,203	3,435	11,758	3,385
Mar.	1959	487	853	719	40,056	3,262	10,683	3,157
Apr.	1959	190	466	364	38,609	3,770	11,779	3,263
May	1959	26	114	89	36,451	4,534	15,384	3,968
June	1959	0	12	2	34,977	5,746	19,752	4,194
July	1959	0	0	0	32,056	6,491	22,409	4,421
Aug.	1959	0	0	0	32,162	7,874	27,374	5,490
Sept.	1959	2	62	56	31,071	7,618	28,857	6,356
Oct.	1959	196	406	339	30,028	7,437	31,620	6,784
Nov.	1959	660	939	871	30,023	6,538	26,767	5,991
Dec.	1959	684	898	865	32,430	5,716	24,532	5,634
Jan.	1960	820	1,137	1,082	37,468	4,990	21,713	5,486
Feb.	1960	826	1,132	1,114	41,310	4,159	16,952	4,711
Mar.	1960	911	1,192	1,257	43,729	3,019	11,257	3,652
Apr.	1960	148	374	301	41,913	3,869	13,564	4,224
May	1960	97	221	190	38,577	4,691	16,080	4,512
June	1960	0	39	14	35,315	5,373	19,024	4,879
July	1960	0	0	0	34,138	6,323	22,166	5,490
Aug.	1960	0	0	0	32,802	6,866	26,423	5,474
Sept.	1960	0	26	13	32,662	7,379	29,994	6,069
Oct.	1960	143	301	263	31,527	7,664	32,111	6,972
Nov. d/	1960	483	657	639	29,829	7,519	31,028	6,486
Dec. e/	1960	946	1,225	1,209	30,492	7,184	27,867	6,594

a/ Degree days, U. S. Weather Bureau: stocks based on U. S. Bureau of Mines figures in thousands of barrels.

b/ Degree days are the number of degrees of temperature that the average temperature for each day falls below 65°F. Total for each month given.

c/ Includes states of Illinois, Indiana, Kentucky, Michigan, W. Ohio, and Tennessee.

d/ Degree days total for November; stocks as of November 25.

e/ Degree days total for December; stocks as of December 16.

Crude Oil Production in the United States

(Calculated from weekly report of the Oil and Gas Journal)

	Production for 1960 (Thousands of Barrels)	Percent of total
Texas	926,001	36.2
Louisiana	394,609	15.4
California	304,434	11.9
Oklahoma	189,440	7.4
Wyoming	127,863	5.0
Kansas	115,733	4.5
New Mexico	109,511	4.3
Illinois	79,315	3.1
Mississippi	51,457	2.0
Colorado	47,574	1.9
Utah	38,278	1.5
Montana	29,522	1.1
Arkansas	29,123	1.1
Nebraska	23,688	.9
Kentucky	22,981	.9
North Dakota	22,317	.9
Eastern	14,680	.6
Michigan	14,099	.5
Indiana	11,884	.5
Alabama	7,021	.3
Florida	377	---
Nevada	33	---
Others*	580	---
	2,560,520	100.0

*Alaska, Arizona, South Dakota and Washington

Summary of Drilling and Initial Production in Illinois for 1960 (1)

County	Number of Wells Drilled in 1960			Total Initial Production		Footage Drilled in 1960	
	Total Completions	Total Producing Oil	Total Producing Gas	Oil in bbls.	Gas in Millions of Cubic Feet	Producing Wells	Total
Adams	83	12	0	1,193	0	7,598	58,516
Bond	11	1	0	30	0	1,885	16,199
Brown	108	8	0	729	0	5,043	73,184
Cass	2	0	0	0	0	0	2,385
Champaign	4	0	0	0	0	0	2,184
Christian	167	82	0	7,652	0	156,247	323,379
Clark	53	28	0	1,094	0	47,717	77,019
Clay	117	58	0	3,644	0	164,351	344,051
Clinton	49	15	0	645	0	32,330	92,531
Coles	25	13	1	827	0.630	24,999	43,756
Crawford	55	28	1	389	2.500	29,136	64,778
Cumberland	6	0	0	0	0	0	11,826
DeWitt	1	0	0	0	0	0	1,675
Douglas	18	5	0	682	0	8,484	28,726
Edgar	12	1	0	5	0	2,070	16,671
Edwards	20	8	0	279	0	23,877	62,888
Effingham	21	6	0	343	0	15,383	57,720
Fayette	28	8	0	343	0	16,607	60,693
Franklin	84	41	0	5,089	0	110,552	249,996
Fulton	2	0	0	0	0	0	1,572
Gallatin	27	10	0	671	0	24,919	67,663
Hamilton	67	34	0	2,854	0	108,844	226,954
Hancock	3	0	0	0	0	0	1,588
Henderson	2	0	0	0	0	0	1,774
Iroquois	1	0	0	0	0	0	1,310
Jackson	3	0	0	0	0	0	7,052
Jasper	85	57	0	1,606	0	159,003	242,271
Jefferson	69	31	0	1,860	0	76,677	189,161
Kankakee	1	0	0	0	0	0	300
Lawrence	136	110	0	5,532	0	174,642	230,343
Logan	6	0	0	0	0	0	8,997
McDonough	10	1	0	4	0	535	6,617
Macon	12	4	0	178	0	7,994	24,710
Macoupin	26	2	0	27	0	1,019	19,962
Madison	24	5	0	67	0	4,267	30,243
Marion	36	14	0	599	0	23,807	66,099
Menard	1	0	0	0	0	0	1,659
Montgomery	7	0	0	0	0	0	10,800
Morgan	2	0	0	0	0	0	1,449
Moultrie	2	0	0	0	0	0	4,618
Perry	9	0	0	0	0	0	13,999
Piatt	2	0	0	0	0	0	5,164
Pike	14	0	0	0	0	0	7,974

Summary of Drilling and Initial Production in Illinois for 1960 (1)

County	Number of Wells Drilled in 1960			Total Initial Production		Footage Drilled in 1960	
	Total Completions	Total Producing Oil	Total Producing Gas	Oil in bbls.	Gas in Millions of Cubic Feet	Producing Wells	Total
Pope	2	0	0	0	0	0	1,400
Randolph	13	2	0	73	0	4,744	18,875
Richland	65	40	0	3,523	0	121,594	202,346
St. Clair	9	0	1	0	0.025	259	9,395
Saline	31	9	0	507	0	26,590	93,373
Sangamon	53	11	0	935	0	18,219	88,441
Schuyler	43	1	0	14	0	677	29,064
Scott	5	0	0	0	0	0	2,879
Shelby	3	1	0	23	0	1,890	6,849
Tazewell	1	0	0	0	0	0	1,350
Wabash	49	27	0	723	0	61,087	114,284
Warren	2	0	0	0	0	0	1,185
Washington	22	2	0	58	0	3,595	42,048
Wayne	72	29	0	2,169	0	94,006	250,858
White	130	68	0	5,809	0	188,149	384,262
Williamson	10	4	0	98	0	9,271	20,320
Woodford	1	0	0	0	0	0	207
	1,922	776	3	50,274	3.155	1,758,067	4,027,597

(1) Does not include input wells, salt water disposal wells, or old wells worked over.

OIL AND GAS DEVELOPMENT MAPS

Available

New development maps are now available for the following areas in Adams, Brown, and Schuyler Counties.

RUSHVILLE (T. 1 S., 1, 2 N., R. 1, 2, 3, W.)

CLAYTON (T. 1 S., 1, 2 N., R. 4, 5, 6 W.)

Redrawn

The oldest development maps are being redrawn on new bases. In addition to oil and gas wells and dry holes as shown on the original set, the revised set will show salt water disposal wells, conversions or wells originally drilled for secondary recovery, and stratigraphic tests no longer confidential. Revised maps are available as follows:

20. SHAWNEETOWN (T. 7, 8, 9 S., R. 9, 10, 11 E.)

21. CARMI (T. 4, 5, 6 S., R. 9, 10, 11 E., 14 W.)

22. McLEANSBORO (T. 4, 5, 6 S., R. 6, 7, 8 E.)

23. BENTON (T. 4, 5, 6 S., R. 3, 4, 5 E.)

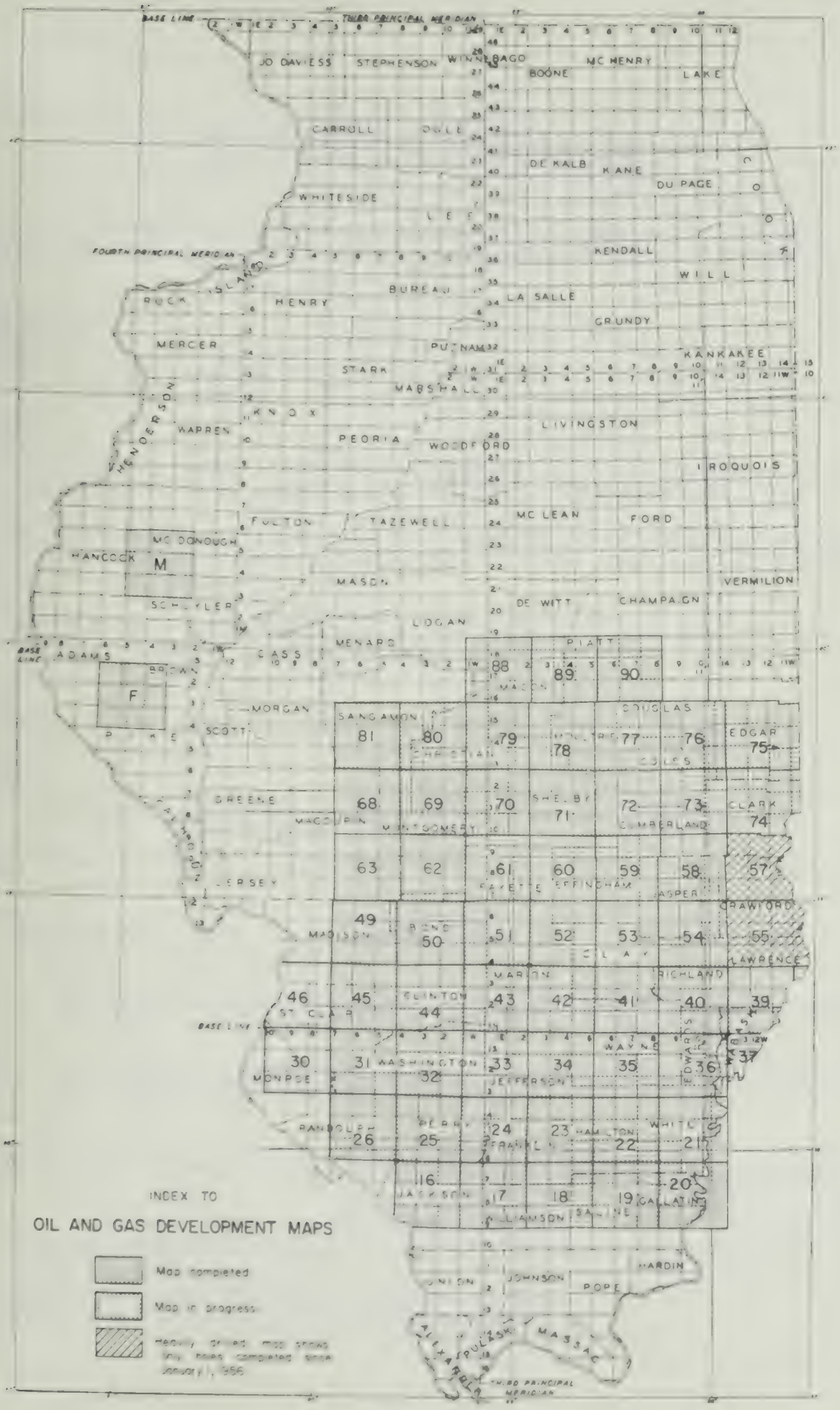
INDEX TO
OIL AND GAS DEVELOPMENT MAPS
Map completed
Map in progress
Heavily shaded area shows only maps completed since January 1, 1956
BASE LINE
THIRD PRINCIPAL MERIDIAN
FOURTH PRINCIPAL MERIDIAN
JO DAVIESS
STEPHENSON
WINNEBAGO
BOONE
MC HENRY
LAKE
CARROLL
OGLE
DE KALB
KANE
DU PAGE
WHITESIDE
LEE
KENDALL
WILL
ROCK ISLAND
HENRY
BUREAU
LA SALLE
GRUNDY
MERCER
PUTNAM
KANKAKEE
STARK
MARSHALL
HENDERSON
KNOX
WARREN
PEORIA
WOODFORD
LIVINGSTON
IROQUOIS
FULTON
TAZEWELL
MC LEAN
FORD
MC DONOUGH
HANCOCK
M
MASON
VERMILION
SCHUYLER
DE WITT
CHAMPAIGN
LOGAN
MENARD
PIATT
ADAMS
CASS
BROWN
F
MORGAN
SCOTT
PIKE
SANGAMON
DOUGLAS
EDGAR
GREENE
MACOUPIN
MONTGOMERY
SHELBY
CUMBERLAND
CLARK
JERSEY
FAYETTE
EFFINGHAM
JASPER
CRAWFORD
MADISON
BOND
CLAY
LAWRENCE
MARION
RICHLAND
ST CLAIR
CLINTON
WAYNE
MONROE
WASHINGTON
JEFFERSON
EDWARDS
WABASH
RANDOLPH
PERRY
FRANKLIN
HAMILTON
WHITE
JACKSON
WILLIAMSON
SALINE
GALLATIN
HARDIN
UNION
JOHNSON
POPE
ALEXANDER
PULASKI
MASSAC
THIRD PRINCIPAL MERIDIAN

DRILLING BY COUNTIES
WELLS COMPLETED BETWEEN DECEMBER 1 AND DECEMBER 21, 1960,
AND WILDCAT WELLS DRILLING ON DECEMBER 21

(Abbreviations used in this report will be found on the last page.)
(Errata, old wells deepened, reconditioned old wells follow list of drilling wells.)

ADAMS COUNTY

1N, 7W

18, NE SE NW. Collins Bros. Oil Co. #1 Baldwin. D&A (CDU)*12-21-60. Spd. 11-20-60. WF**.

1S, 5W

34, NE SE NE. Ray F. Starr #4 Frank Lierly. Spd. 9-7-60. Comp. 12-7-60. TD 679'. D&A. Maquoketa sh., top 661'. WN***(Kellerville Pool).

34, 650' from N. line, 630' from W. line, NW NE. Ray F. Starr #1 Ollie Wear. Spd. 9-9-60. Comp. 12-7-60. TD 718'. D&A. Maquoketa sh., top 714'. WN (Kellerville Pool).

35, SW SE SE. Beckman Oil Prop. #1 Vollbracht Est. D&A (CDU) 12-21-60. Spd. 11-18-60. Kellerville Pool.

1S, 6W

16, SW SE SW. Bufay Oil Company #1 Ernest J. Morris. Loc. 12-21-60. WF.

2S, 5W

1, NW NW NW. Robert Betz #1 Noftz Comm. Spd. 5-22-60. Comp. 12-7-60. TD 670'. D&A (SO). Maquoketa sh., top 656'. Kellerville Pool.

2, NW SE NW. Ray F. Starr #2 Morris Roy. Abd. loc. 12-7-60. WN (Kellerville Pool).

12, SE NE NW. Ray F. Starr #7 Wendell Doole "A". NR 12-21-60. Spd. 8-28-59. TD 671'. WN (Kellerville Pool).

12, 520' from S. line, 350' from E. line, NW NE. Ray F. Starr #3 Mildred Milliron. NR 12-21-60. Spd. 9-5-59. TD 649'. WN (Kellerville Pool).

14, 340' from N. line, 450' from W. line, NW. Ray F. Starr #1 W. Padgett. Abd. loc. 12-7-60. WN (Kellerville Pool).

2S, 6W

1, NE SW NW. James Culp #1 Powell. Drlg. 400' 12-21-60. Spd. 11-26-60. WF.

* Completion data unreported; will be given when available; not included in total completions for month.
** Wildcat far - more than 2 miles from production.
*** Wildcat near - from 1/2 to 2 miles from production.

BROWN COUNTY

1N, 3W

17, 350' from N. line, 400' from E. line, NW. Leo E. Arthalony #1 Elledge. Spd. 8-25-60. Comp. 12-7-60. TD 691'. D&A. Maquoketa sh., top 690'. WF.

1S, 2W

27, SW SE SE. Roy Dozier #1 Dozier. Drlg. 210' 12-21-60. Spd. 12-7-60. WF.

1S, 3W

9, SE NE NW. Stanley Huddleston #1 Huddleston. SD 368' 12-21-60. Spd. 9-4-60. WF.

1S, 4W

17, 330' from N. line, 480' from W. line, NW SW. Charles Measley #1 Osborne Hatch. Spd. 10-10-60. Comp. 12-7-60. TD 730'. D&A. Maquoketa sh., top 727'. WF.

32, 140' from N. line, 85' from E. line, NW SW SW. Milhahn Engineering Co. #1 Hecox. SD 40' 12-21-60. Spd. 12-2-60. WN (Kellerville Pool).

2S, 3W

17, NW NW NE. Robert S. Erickson #1 Jack Hill. Spd. 11-26-60. Comp. 12-7-60. TD 656'. D&A. Maquoketa sh., top 653'. WF.

2S, 4W

6, 890' from N. line, 330' from E. line, NW SW. Mike Callihan #2 Balk. Spd. 11-28-60. Comp. 12-7-60. TD 618'. D&A. Maquoketa sh., top 617'. WN (Kellerville Pool).

7, SE NE SE. Athene Dev. Co., Inc. #1 Markert. NR 12-21-60. Spd. 2-23-60. WN (Siloam Pool).

9, SW SE NW. Collins Bros. Oil Co. #1 Adwell. Spd. 11-7-60. Comp. 12-21-60. TD 675'. D&A. Maquoketa sh., top 665'. Siloam Pool.

CHAMPAIGN COUNTY

17N, 9E

23, 330' from N. line, 350' from W. line, NW SW. Frank Bolin #1 Chas. Mitsdarfer. SD 722' 12-21-60. Spd. 9-24-60. WF.

22N, 8E

7, NW NE SW. J. Frank Hinkle #1 Zehr. Spd. 10-28-60. Comp. 12-7-60. TD 324'. D&A. None. WF.

CHRISTIAN COUNTY

13N, 1E

9, 1650' from N. line, 2310' from E. line, NE. Continental Oil Co. #43 J. H. Lawrence. Spd. 10-20-60. Comp. 12-14-60. TD 2371'. IP 4 BOP/35 BW. Devonian ls., top 2310'. Acid. Assumption Cons. Pool.

13N, 1W

3, SE SE NW. Roeter & Hirstein #1 Ponting. Spd. 11-22-60. Comp. 12-14-60. TD 2302'. D&A. Silurian ls., top 2247'. WF.

CHRISTIAN COUNTY (Continued)

15N, 1W

11, NW NE SE. Bernard Podolsky #1 Noland. Spd. 11-6-60. Comp. 12-21-60. TD 1944'. IP 3 BOP/30 BW. Silurian ls., top 1917'. Frac. Acid. Blackland Pool.

15, SE SW NE. Bernard Podolsky #4 Bruce Fulk. Spd. 10-28-60. Comp. 12-21-60. TD 1933'. IP 10 BOP/25 BW. Silurian ls., top 1901'. Frac. Acid. Mt. Auburn Cons. Pool.

29, SW SW SW. Cliff Mansfield #2 Stahl. Spd. 12-10-60. Comp. 12-21-60. TD 1935'. D&A. Devonian ls., top 1911'. Mt. Auburn Cons. Pool.

31, NE SE SW. Clyde Cole #1 Buzan. Cored 1943-47 12-21-60. Spd. 12-12-60. WN (Mt. Auburn Cons. Pool).

15N, 2W

35, E/2 NE SE. Clifford B. Mansfield #1 H. L. Morgret. Spd. 11-12-60. Comp. 12-7-60. TD 1951'. D&A. Silurian ls., top 1944'. Mt. Auburn Cons. Pool.

CLARK COUNTY

9N, 14W

14, 330' from N. line, 360' from E. line, NE/4. Oil & Gas Drlrs. & Prod. #1-A Ramsey. Spd. 6-30-60. Comp. 12-14-60. TD 860'. D&A (SO). Mississippian ls., top 515'. Johnson North Pool.

33, 345' from W. line, 330' from S. line, SE SW. Robert & Frank Zakowski #1 Keller. PCP 12-21-60. Spd. 9-7-60. WN (Oak Point Pool).

10N, 14W

13, NW SE NW. Grant Gallatin #3 R. Coleman. Spd. 10-6-60. Comp. 12-21-60. TD 374'. D&A. Pennsylvanian ss., top 352'. Casey Pool.

36, SW SE NW. R. B. & Assoc. #2 Howard. Spd. 11-1-60. Comp. 12-14-60. TD 638'. D&A. Pennsylvanian ss., top 397'. Johnson North Pool.

11N, 13W

19, SW NE NE. Echo Oil Co. #1 Cooper. Spd. 12-2-60. Comp. 12-21-60. TD 525'. D&A. Pennsylvanian ss., top 485. WF.

12N, 14W

35, SW NE SE. E. Zink #1 Cartright. Spd. 11-7-60. Comp. 12-14-60. TD 490'. D&A. Mississippian ls., top 428'. WN (Westfield Pool).

CLAY COUNTY

2N, 5E

11, 330' from N. line, 450' from W. line, NE SE. Texaco Inc. #1 E. J. Woomer. Spd. 10-29-60. Comp. 12-7-60. TD 2788'. IP 16 BOP/20 BW. Aux Vases and Renault ss. Frac. Xenia East Pool.

2N, 7E

4, SE SE NW. East Central Dev. Co. #1 McAllister. Spd. 12-1-60. Comp. 12-21-60. TD 3131'. D&A. Ste. Genevieve ls., top 3028'. Sailor Springs Cons. Pool.

CLAY COUNTY (Continued)

2N, 7E

4, NW SW SE. John Zanetis #1 Stanford. Ran electric log 12-21-60. Spd. 12-12-60. WN (Stanford South Pool).

3N, 5E

26, SW SE SE. W. T. Frederking #1 Tate. D&A (CDU) 12-21-60. Spd. 12-7-60. WN (Kenner Pool).

35, SE SE NE. W. T. Frederking #1 E. A. Paul. Spd. 11-7-60. Comp. 12-21-60. TD 2929'. IP 70 BOP. Aux Vases ss., top 2833'. Frac. Kenner Pool.

3N, 8E

4, 387' from N. line, 330' from E. line, SW NW. A. A. Richey #1 C. A. Herdes. Spd. 7-28-60. Temp. abd. 12-14-60. TD 2995'. Aux Vases ss., top 2947'. Frac. Sailor Springs East Pool.

4N, 7E

1, W/2 NE NE. Francis Pierce & Walter Duncan #1 Wattles. Spd. 10-25-60. Comp. 12-7-60. TD 2922'. IP 9 BOP/ 80 BW. McClosky ls., top 2913'. Acid. Sailor Springs Cons. Pool.

27, W/2 SW SE. B. A. Patterson #2 Hagan. Spd. 11-18-60. Comp. 12-14-60. TD 3021'. D&A. Ste. Genevieve ls., top 2939'. Sailor Springs Cons. Pool.

5N, 5E

15, 710' from S. line, 610' from E. line, SE SE. The Cooperative Ref. Assoc. Inc. #1 Vangeison. TD 4145', Tstg. 12-21-60. Spd. 11-18-60. WN (Iola South Pool).

5N, 8E

30, SE NW SE. Fitzwilliams & Sons #1 Harry Bryant. Pits 12-21-60. WN (Sailor Springs Cons. Pool).

31, SW NW SE. S. E. Boxell #2 C. Dillman. Spd. 11-11-60. Comp. 12-7-60. TD 2931'. IP 140 BOP. Rosiclare ss., top 2922'. Acid. Sailor Springs Cons. Pool.

31, NW NE SE. Sam Boxell #3 C. Dillman. Tstg. 12-21-60. Spd. 11-29-60. WN (Sailor Springs Cons. Pool).

31, 390' from S. line, 330' from E. line, NW NE Fractional Sec. F. L. Strickland #1 Leonard "B" Comm. Drlg. 2690' 12-21-60. Spd. 12-15-60. WN (Sailor Springs Cons. Pool).

32, NW NW NW. Sam Boxell #1-C Workman. Tstg. 12-21-60. Spd. 12-14-60. WN (Sailor Springs Cons. Pool).

CLINTON COUNTY

1N, 2W

22, SW NW NW. Odis Pattillo #3-B Wessel. Spd. 10-28-60. Comp. 12-14-60. TD 2756'. PB 2743'. IP 65 BOP. Devonian ls., top 2691'. Frac. Posey East Pool.

CLINTON COUNTY (Continued)
1N, 4W

12, SE NE NW. Jet Oil Co. #1 Huelsmann. NR 12-21-60. Spd. 8-1-60. WN (Bartelso West Pool).

23, NE NE SW. Byron Oil Industries #1 Emma Eversgerd. Loc. 12-21-60. WF.

COLES COUNTY
11N, 10E

14, SE SW SE. Walter Larrell & L. M. Redman #1 Aron J. Harrell. Loc. 12-21-60. WN (Hutton Pool).

12N, 10E

22, SW NW SE. Jay-Vee Dev. Corp. #1 Sweeney. Drlg. 1800' 12-21-60. Spd. 11-22-60. WF.

CRAWFORD COUNTY
6N, 12W

7, NE NE NE. Kelly-Conrad-Kaye #1 C. J. Krebs. Spd. 11-4-60. Comp. 12-14-60. TD 1608'. PB 1059'. IP 3 BOP/1 BW. Pennsylvanian ss., top 945'. Frac. Main Cons. Pool.

12, NE NE NW. Hoagland Drlg. Co. #1 M. A. Hughes. Spd. 5-3-60. Comp. 12-7-60. TD 1045'. D&A. Pennsylvanian ss., top 785'. WN (Main Cons. Pool).

12, SW NW NW. M. L. Van Fossan #1 Peelman. Gas well (CDU) 12-21-60. Spd. 11-28-60. WN (Main Cons. Pool).

7N, 12W

16, SE SE SW. Joe Beckner #1 H. J. Johnson. Drlg. 302' 12-21-60. Spd. 12-20-60. WN (Main Cons. Pool).

22, NW SW NW. Joe Beckner #1 G. Skidmore et al. Spd. 11-29-60. Comp. 12-7-60. TD 1100'. D&A. Pennsylvanian ss., top 1009'. Main Cons. Pool.

8N, 12W

21, NE NE NE. H. F. Robison #1 Newlin. WOC 4" 12-21-60. Spd. 12-1-60. WN (Main Cons. Pool).

21, NE SE SE. H. F. Robison #1 W. Termain. MIST, CO 12-21-60. Spd. 11-25-60. WN (Main Cons. Pool).

CUMBERLAND COUNTY
9N, 10E

2, NE SE NE. C. Keyser #1 R. Wetherholt. Pump tstg. 12-21-60. Spd. 11-24-60. WN (Siggins Pool)

DOUGLAS COUNTY
15N, 7E

3, 330' from N. line, 990' from W. line, NW. Ke-Da-Bo Assoc. #4 Mattix. D&A (CDU) 12-21-60. Spd. 11-28-60. WN (Bourbon Cons. Pool).

3, 330' from N. line, 660' from W. line, NW. M. H. Richardson #2 T. R. Mattix D&A (CDU) 12-21-60. Spd. 11-28-60. WN (Bourbon Cons. Pool).

EDGAR COUNTY

12N, 13W

2, SW SW SW. M. L. Livengood #1 Jesse Thompson. Loc. 12-21-60. WF.

14N, 13W

17, NE NW NW. John Fawcett #1 Patricia A. McCabe. Pump tstg. 12-21-60. Spd. 5-17-60. WN (Warrenton-Borton Pool).

EDWARDS COUNTY

1N, 10E

25, NE SW NW. J. W. Rudy #1 P. G. Ewald. Spd. 11-20-60. Comp. 12-7-60. TD 3335'. D&A (SO). Ste. Genevieve ls., top 3228'. WN (Samsville Northwest Pool).

2S, 14W

29, NE NE SW. Chas. A. Cruea #1 V. Fieber. Spd. 12-8-60. Comp. 12-21-60. TD 3124'. D&A. Ste. Genevieve ls., top 3080'. Albion East Pool.

EFFINGHAM COUNTY

6N, 5E

10, SE SE SE. Dale Hopkins #1 Keller. NR 12-21-60. Spd. 10-6-58. WN (Mason North Pool).

20, NW SE NW. E. M. Self #1 Kuhns. Spd. 12-10-60. Comp. 12-21-60. TD 2312'. D&A. Bethel ss., top 2302'. WN (Iola Cons. Pool).

7N, 6E

8, NW SW NW. Dale Hopkins #1 Mersman. NR 12-21-60. Spd. 1-6-60. WN (Watson Pool).

FAYETTE COUNTY

5N, 3E

18, NW NW NW. W. L. Belden #1 Meyer Unit. TD 3487' 12-21-60. Spd. 8-25-60. WF.

6N, 1W

6, NW SE NE, Fractional Sec. C. B. Earnest #1 R. D. Campbell. Loc. 12-21-60. WF.

7N, 2E

13, NW NE NE. Kingwood Oil Co. #5 J. Smith. Spd. 11-5-60. Comp. 12-14-60. TD 1607'. PB 1585'. IP 34 BOP/140 BW. Cypress ss., top 1545'. Frac. Louden Pool.

FRANKLIN COUNTY

5S, 3E

30, NE NE NE. B. D. Jones #2 Lake. Spd. 11-4-60. Temp. abd. 12-14-60. 2804'. Ste. Genevieve ls., top 2782'. Whittington Pool.

6S, 2E

25, 390' from S. line, 375' from W. line, SW NE. Shell Oil Company #14 (P) C W & F Coal Co Tract "D" Doty. Spd. 12-4-60. Comp. 12-21-60. TD 2985'. D&A. Ste. Genevieve ls., top 2920'. Benton Pool.

FRANKLIN COUNTY (Continued)

7S, 2E

24, 368.5' from S. line, 149' from E. line, NE SE. Ralph M. Adkins #1 Adkins-Shaw Comm. Spd. 11-1-60. Comp. 12-7-60. TD 2880'. D&A (SO). Ste. Genevieve ss., top 2760'. West Frankfort Cons. Pool.

7S, 3E

5, 600' from N. line, 330' from W. line, SW NW. E. E. Rehn #1 Ruemler. MIST 12-21-60. Spd. 11-23-60. WN (Deering City Pool).

6, 330' from N. line, 555' from E. line, SE NW. E. E. Rehn #1 Lasak. Drlg. 2205' 12-21-60. Spd. 12-1-60. WN (Benton Pool).

7S, 4E

10, 330' from S. line, 280' from W. line, SE NE. Collins Bros. #1 Ira. POP 12-21-60. Spd. 3-8-60. WN (Thompsonville North Pool).

GALLATIN COUNTY

8S, 9E

27, SW SE NW. J. E. Carter #1 Hish-Miner Comm. Spd. 11-17-60. Comp. 12-7-60. TD 2839'. D&A. Aux Vases ss., top 2804'. Inman West Cons. Pool.

HAMILTON COUNTY

3S, 7E

25, 660' from N. line, 660' from E. line, NE NW. Everett Savage #1 A. E. Curry. Tstg. 12-21-60. Spd. 10-19-60. WN (Mill Shoals Pool).

4S, 6E

7, SE SE NE. Howard & Howell #1 Joseph Wuebbles. Spd. 11-28-60. Comp. 12-7-60 TD 2773'. D&A. Lower Glen Dean ls., top 2754'. WN (Belle Prairie West Pool).

5S, 7E

3, NE SE NE. Collins Bros. #1 James Carpenter. D&A (CDU) 12-21-60. Spd. 12-2-60. WN (Bungay Cons. Pool).

6S, 5E

11, SE NW NE. E. H. Kaufman #1 Willie Hunt. Spd. 11-18-60. Comp. 12-21-60. TD 3246'. IP 25 BOP/10 BW. Aux Vases ss., top 3202'. Frac. Dale Cons Pool.

14, NE NW NE. Joe A. Dull #1 Mitchell. Spd. 10-17-60. Comp. 12-7-60. TD 3369'. PB 3350'. IP 31 BOP/40 BW. McClosky ls., top 3331'. Dale Cons. Pool.

6S, 7E

8, NE SE NE. Dee Drlg. Co. #1 Commodore Munsell. Spd. 11-29-60. Comp. 12-14-60. TD 3313'. D&A. Ste. Genevieve ls., top 3150'. WN (Dale Cons. Pool).

8, SE SE SE. Arthur H. Schroll #1 McPeak Hrs. D&A (CDU) 12-21-60. Spd. 12-4-60. Dale Cons. Pool.

23, NE NE SE. Lohmann-Johnson Drlg. Co. #1 McMahon Heirs. Loc. 12-21-60. WN (Broughton Pool).

JACKSON COUNTY

7S, 4W

11, SE NW SE. Al J. Lipka #1 Froemling. D&A (CDU) 12-21-60. Spd. 11-22-60. Ava Campbell Hill Pool.

9S, 3W

32, 450' from S. line, 2310' from E. line, SE. N. E. Harrell #1 N. E. Harrell Fee. TD 3004' 12-21-60. Spd. 7-13-60. WF.

JASPER COUNTY

5N, 8E

19, 330' from W. line, 990' from N. line, NE SE. Whaley Oil Corp. #1 B. Cornwell. WOC 12-21-60. Spd. 8-30-60. WN (Sailor Springs Cons. Pool).

6N, 9E

23, SE SW NE. A. P. Muhlbach #1 C. O. Millsap. Spd. 11-18-60. Comp. 12-7-60. TD 3077'. D&A. Ste. Genevieve ls., top 2978'. WN (Newton Pool).

23, SE NW SW. M. L. Van Fossan #2 V. O. Spelbring. D&A (CDU) 12-21-60. Spd. 12-27-60. WN (Clay City Cons. Pool).

6N, 10E

29, NW SE NW. M. L. Van Fossan #2 Kocher Hrs. Prod. (CDU) 12-21-60. Spd. 11-6-60. Clay City Cons. Pool.

JEFFERSON COUNTY

1S, 2E

9, 660' from S. line, 560' from E. line, NE NE. Humble Oil & Refining Co. #7 Maude Foster. Spd. 10-27-60. Comp. 12-14-60. TD 2047'. IP 55 BOP/ 166 BW. Aux Vases ss., top 2010'. Frac. Acid. Salem Cons. Pool.

1S, 3E

33, NE NE NW. Burrell Minor #1 Frank Mulvaney. WOC 5" 12-21-60. Spd. 11-7-60. WN (Reservoir Pool).

33, NW NW NE. Burrell G. Minor #1 Dee L. Sledge. WOC 5" 12-21-60. Spd. 12-3-60. WN (Reservoir Pool).

1S, 4E

16, NE NW SE. John F. Dunnill #1 Robert McGinley. Spd. 11-14-60. Comp. 12-14-60. TD 2925'. D&A. St. Louis ls., top 2844'. Divide East Pool.

2S, 4E

3, NW SW NW. James J. Hurt #1 Silas E. Brockman. Spd. 11-18-60. Comp. 12-14-60. TD 2937'. IP 184 BOP. McClosky ls., top 2932'. DISCOVERY OF OAKDALE NORTH POOL.

14, SW NE SW. Eastern Pet. Co. #5 Horrell. Spd. 11-18-60. Comp. 12-14-60. TD 3070'. PB 2964'. IP 75 BOP. Aux Vases ss., top 2912'. Acid. Oakdale Pool.

15, SE NE NE. Eastern Pet. Co. #1 Ann Wood. Spd. 12-2-60. Comp. 12-14-60. TD 3063'. D&A. Ste. Genevieve ls., top 2948'. Oakdale Pool.

JEFFERSON COUNTY (Continued)

3S, 2E

1, SW NE SW. J. L. McManamy #1 Quinn. Spd. 12-9-60. Comp. 12-21-60. TD 2805'. D&A (SO). Ste. Genevieve ls., top 2716'. WN (Williams Cons. Pool).

3S, 4E

22, 330' from N. line, 990' from W. line, NW. C. E. Brehm #1 Maulding-Brehm. D&A (CDU) 12-21-60. Spd. 10-19-60. WN (Belle Rive Pool).

4S, 2E

23, 220' from S. line, 440' from E. line, NW. Kewanee Oil #6 Jeff. Spd. 11-1-60. Comp. 12-7-60. TD 2837'. D&A. Ste. Genevieve ls., top 2720'. Ina Pool.

4S, 4E

12, 450' from N. line, 330' from W. line, SW NE. Robert E. Thorpe #1 L. W. Rapp. Tstg. 12-21-60. Spd. 10-29-60. WF.

JO DAVIESS COUNTY

26N, 2E

35, SE SE SW. A. A. Potter #1 Hugh Miller. SD 820' 12-21-60. Spd. 9-20-60. WF.

LAWRENCE COUNTY

2N, 11W

7, 1810' from S. line, 2140' from W. line, SW SW. Charles E. Carr #1 Akin Bros. Prod. (CDU) 12-21-60. Spd. 11-30-60. Lawrence Pool.

2N, 12W

12, NE NE NW. Holsapple & Bryson #1 Tustin "B" Lease. Spd. 10-30-60. Comp. 12-7-60. TD 336'. D&A. Pennsylvanian ss., top 285'. Lawrence Pool.

3N, 11W

30, NE NE SW. Illinois Oil Co. #0-3 Stanley Douglas. Spd. 12-1-60. Comp. 12-14-60. TD 1910'. D&A. Ste. Genevieve ls., top 1794'. Lawrence Pool.

3N, 12W

26, 704' from N. line, 667' from W. line, NW NE. Ohio Oil Co. #25 George Gray ac/2. Spd. 10-17-60. Comp. 12-7-60. TD 1945'. PB 1700'. IP 70 BOP. Cypress & Paint Creek ss. Frac. Lawrence Pool.

26, 640' from S. line, 680' from W. line, SW/c NE NE. Illinois Oil Co. #0-4 Leighty. Spd. 11-11-60. Comp. 12-14-60. TD 1300'. IP 18 BOP. Buchanan ss., top 1292'. Lawrence Pool.

4N, 12W

1, NE SE SE. Ray Vaughn #1 E. M. Combs. Drlg. 1175' 12-21-60. Spd. 12-16-60. WF.

4N, 13W

25, N/2 NW SE. Don H. Baldwin Inc. #1 Lewis. Spd. 11-11-60. Comp. 12-21-60. TD 1851'. PB 1766'. IP 70 BOP/40BW. Bethel ss., top 1730'. Frac. Lawrence Pool.

MACOUPIN COUNTY

7N, 7W

15, 575' from N. line, 530' from E. line, SE NW. Joseph Kesl #1 Kirkwood. Pump tstg. 12-21-60. Spd. 7-1-60. WN (Staunton West Pool).

16, 350' from N. line, 330' from W. line, SE NE. Carl Wilson #3 Thode. Spd. 7-10-60. Comp. 12-14-60. TD 514'. IP 12 BOP. Pennsylvanian ss., top 496'. Shot. Staunton West Pool.

7N, 8W

26, 625' from S. line, 490' from W. line, SE. Joseph Waitukaitis #2 Earl Schmidt. Spd. 11-2-60. Comp. 12-7-60. TD 562'. D&A. Pennsylvanian ss., top 508'. WF.

8N, 9W

13, 590' from S. line, 415' from E. line, SW NW. Don Anderson #1 William Carroll. Spd. 12-4-60. Comp. 12-21-60. TD 388'. D&A. Ste. Genevieve ls., top 382'. WF.

11N, 7W

6, NW SE SE. Clarence Bristow #1 Bristow. Drlg. 190' 12-21-60. Spd. 12-13-60. WF.

MADISON COUNTY

5N, 5W

25, NE NW NW. Herbert R. Weder #1 L. G. Steiner. D&A (CDU) 12-21-60. WF.

5N, 6W

3, 330' from S. line, 440' from W. line, SW NW. Ferdinand Suhre #1 Fred Otto. Spd. 12-3-60. Comp. 12-21-60. TD 553'. D&A. Pennsylvanian ss., top 532'. WN (Livingston South Pool)

3, 330' from S. line, 430' from W. line, NW SW. Fredinand Suhre #3 Uhe. Spd. 6-24-60. Comp. 12-21-60. TD 560'. D&A. Pennsylvanian ss., top 509'. WN (Livingston South Pool).

5N, 7W

9, SE SW NW. Carl Wilson #1 Caroline Stallhut et al. Spd. 11-7-60. Comp. 12-21-60. TD 649'. D&A. Ste. Genevieve ls., top 649'. WF.

16, SE SE SW. George Cassens #1 Brase. Loc. 12-21-60. WF.

6N, 6W

27, NE NW SE. M. J. Williams #1 Ruehrup. Spd. 11-12-60. Comp. 12-21-60. TD 588'. IP 11 BOP/trace of W. Pennsylvanian ss., top 578'. Livingston South Pool.

6N, 7W

20, 693' from S. line, 1052' from E. line, NE. Homeier & Weber #2 E. Myers TD 1500', SD 12-21-60. Spd. 3-17-59. WF.

20, 533' from S. line, 265' from E. line, SW NE. Weber & White #3 Meyers. SD 12-21-60. WF.

MCDONOUGH COUNTY
6N, 3W
7, SE SE NE. Gene Stoker #1 Harmon Hairline. Loc. 12-21-60. WF.

MONTGOMERY COUNTY
8N, 5W
29, SW SW NW. James R. Covington #1 Boyd Hughes. D&A (CDU) 12-21-60. Spd. 12-16-60. Mt. Olive Pool.

MORGAN COUNTY
16N, 12W
29, SE SE NE. Buck & Bock #1 Melvin Knack. SD 1017' 12-21-60. Spd. 9-2-60. WF.

PIKE COUNTY
3S, 4W
21, SW NE NE. Paul Walden #2 Merle Rhoads. Setting 4" casing 12-21-60. Spd. 11-18-60. WN (Fishhook Pool).

4S, 3W
28, NE SW SE. Collins Bros. Oil #1 Jesse Birch. Spd. 11-22-60. Comp. 12-21-60 TD 513'. D&A. Maquoketa sh., top 506'. WF.

34, NW SE SW. Collins Bros. Oil Co. #1 Floyd Wagner. D&A (CDU) 12-21-60. Spd. 12-22-60. WF.

7S, 2W
19, SE SE SW. Arnold Beach #1 Hurd. Spd. 12-21-60. Spd. 1-3-60. WF.

POPE COUNTY
13S, 6E
31, 42' from N. line, 557' from E. line, SW NE SW. Vick & Waite Oil Co. #1 Hillis Clanahan. NR 12-21-60. Spd. 10-5-59. WF.

31, 222' from N. line, 330' from W. line, SW SE. Vick & Waite Oil Co. #1 Hal V. Trevillion. NR 12-21-60. WF.

14S, 6E
15, NE NE SW. W. E. Styles #1 Madge Roper. Loc. 12-21-60. WF.

21, 230' from S. line, 202' from E. line, NW. Vick & Waite Oil Company #1 Perry Chaney. NR 12-21-60. WF.

15S, 7E
32, NW NE NE. Fitch Bros. #1 J. H. Lewis. Drlg. 1450' 12-21-60. Spd. 6-7-60. WF.

PULASKI COUNTY
14S, 1W
4, NW NW NE. Earl W. Lingle #1 Earl Atherton. NR 12-21-60. WF.

RANDOLPH COUNTY
4S, 5W
15, SW SW NE. H. F. G. Inc. #1 Ken Auld. NR 12-21-60. Spd. 6-5-60. WN (Tilden Pool).

RANDOLPH COUNTY (Continued)

4S, 8W

19, 330' from N. line, 440' from W. line, NE NW. Carl Jensen #1 Goodwin. Spd. 9-9-60. Comp. 12-14-60. TD 1214'. D&A. Trenton ls., top 1164'. WF.

5S, 6W

7, SW SW NE. Charles Kimsey #1 Hayer. D&A (CDU) 12-21-60. Spd. 7-5-60. WF.

RICHLAND COUNTY

3N, 9E

10, 625' from N. line, 695' from W. line, NE. Pure Oil Co. #1 Everett Fulk. Spd. 10-29-60. Comp. 12-14-60. TD 3598'. PB 3593'. IP 60 BOP/30 BW. Salem ls., top 3462'. Clay City Cons. Pool.

3N, 10E

4, SW SW SW. Flaws & Sadlowsky #1-D Herman Hrs. D&A (CDU) 12-21-60. Spd. 12-10-60. Olney South Pool.

4N, 9E

12, NW NW NE. John Zanetis #3 Keen. Spd. 11-6-60. Comp. 12-7-60. TD 2939'. PB 2924'. IP 35 BOP. Rosiclare ss., top 2910'. Acid. Clay City Cons. Pool.

33, N/2 NE NE. Pure Oil Co. #2 Susannah Tatman. Spd. 11-17-60. Comp. 12-14-60. TD 3085'. PB 3048'. IP 55 BOP/48 BW. McClosky ls., top 2976'. Clay City Cons. Pool.

4N, 10E

28, W/2 NE NW. D. T. Drlg. Co. #1 Elliott. Spd. 11-14-60. Comp. 12-14-60. TD 3007'. IP 41 BOP. Rosiclare ss., top 2976'. Acid. Olney Cons. Pool.

33, NW NW NE. Willard McKinney #1 Sutton. Spd. 11-18-60. Comp. 12-21-60. TD 3093'. D&A (SO). Ste. Genevieve ls., top 3014'. Olney Cons. Pool.

ST. CLAIR COUNTY

2S, 7W

11, SW SW SW. Hazel D. Wilson #1 Linss. D&A (CDU) 12-21-60. WN (Freeburg Pool).

3S, 6W

25, NW SE SE. Illinois Power Co. #1 Shareholders of Egyptian Coal & Mining Co. NR 12-21-60. Spd. 8-12-60. WF.

25, SE NE SE. Illinois Power Co. #4 Shareholders of Egyptian Coal & Mining Co. NR 12-21-60. Spd. 8-18-60. TD 808'. WF.

25, SE SE SE. Illinois Power Co. #5 Shareholders of Egyptian Coal & Mining Co. NR 12-21-60. Spd. 8-14-60. TD 800'. WN (Marissa West Pool).

25, SE SW SE. Illinois Power Co. #8 Shareholders of Egyptian Coal & Mining Co. Loc. 12-21-60. WF.

36, NE NE NE. Illinois Power Co. #6 Shareholders of Egyptian Coal Mining Co. Loc. 12-21-60. WF.

ST. CLAIR COUNTY (Continued)

3S, 6W

36, SE NE NE. Illinois Power Co. #7 Shareholders of Egyptian Coal Mining Co. Loc. 12-21-60. WF.

3S, 7W

21, SE SW SE. J. L. McManamy #1 Geo. Waeltz. Loc. 12-21-60. Spd. 12-2-60. WF.

34, SE NW NW. Louden Pipeline Co. #1 Otto Dinges. POP 12-21-60. Spd. 9-18-60. WN (Marissa West Pool).

SALINE COUNTY

8S, 5E

35, SE SE SE. Cahaba Oil Co. #1 Clyde Rice. Tstg. 12-21-60. Spd. 12-4-60. WN (Harco East Pool).

SANGAMON COUNTY

13N, 5W

14, SW SW SW. V. R. Gallagher #1 H. T. McMurry. Spd. 12-1-60. Comp. 12-14-60 TD 1781'. D&A. Silurian ls., top 1708. WF.

14N, 4W

7, 330' from S. line, 562' from W. line, NW. Lynn McElroy #1 Whitney. Loc. 12-21-60. WF.

19, SW SW SE. R. E. Neat Pet. Dev. Co. #1 Clayton. D&A (CDU) 12-21-60. WN (Glenarm Pool).

22, SE SW SW. Floyd Runyon #1 Hatch. D&A (CDU) 12-21-60. Spd. 12-7-60. WF.

14N, 5W

36, NW SW SE. V. R. Gallagher #1 Paul Stout. To run electric log 12-21-60. Spd. 12-17-60. WF.

15N, 3W

3, 330' from S. line, 340' from W. line, NE NE. Dwight Beckman #2 Thornton. Spd. 11-26-60. 12-21-60. TD 1330'. D&A. Silurian ls., top 1301'. Roby Pool.

15N, 4W

21, App. 330' from N. line, 480' from W. line, SW SW. R. H. Troop #2-A F. L. Clark. Spd. 10-28-60. Comp. 12-21-60. TD 1582'. IP 20 BOP/140 BW. Silurian ls., top 1576'. Frac. Acid. Springfield East Pool.

29, 373' from N. line, 471' from E. line, NE. Lynn McElroy #1-M Sponsler. Spd. 11-28-60. Comp. 12-14-60. TD 1614'. D&A. Silurian ls., top 1600'. Springfield East Pool.

15N, 5W

12, 696' from N. line, 330' from E. line, NW. Holvey Drlg. Co. #1 Fun Valley Farm. Loc. 12-21-60. WF.

SANGAMON COUNTY

17N, 6W

34, 330' from N. line, 370' from E. line, NE/c. Otto Krachik #1 Stell Kern. D&A (CDU) 12-21-60. Spd. 12-14-60. WF.

SCHUYLER COUNTY

1N, 2W

13, 400' from S. line, 800' from W. line, SW SE. C. W. Elder & C. W. Elder Jr. #1 Mary Chockley. D&A (CDU) 12-21-60. WF.

2N, 2W

8, SE NE SW. N. N. Vann #1 Hare. POP 12-21-60. Spd. 11-9-60. WN (Rushville Northwest Pool).

28, NE SW SW. James R. Covington #A-1 Roy H. Richardson. D&A (CDU) 12-21-60. Spd. 12-16-60. WF.

2N, 3W

36, NW NE SE. James R. Covington #1 Richardson. D&A (CDU) 12-21-60. Spd. 12-1-60. WF.

3N, 4W

16, 430' from S. line, 330' from W. line, NE NW. T & T Developers #1 Richard Horney. Drlg. 560'. Spd. 12-5-60. WF.

SCOTT COUNTY

13N, 12W

11, 330' from S. line, 350' from W. line, NW SW. Wildcat Oil & Gas #1 Hester. Abd. loc. 12-7-60. WF.

16, 330' from S. line, 360' from E. line, NE NE. Wildcat Oil & Gas #1 Savage. Abd. loc. 12-7-60. WF.

SHELBY COUNTY

12N, 2E

28, NE NW NW. John P. Potsch #1 Charles & Rose Weber "A". Loc. 12-21-60. WF.

UNION COUNTY

11S, 1E

20, SW SE SW. Athene Dev. Co. #1 Wm Burpo. Loc. 12-21-60. WF.

13S, 1W

20, 610' from N. line, 330' from E. line, NW SW. Walter Adams #1 Wright. Loc. 12-21-60. WF.

WABASH COUNTY

1N, 11W

6, 1320' from S. line, 2310' from W. line, SW. Gaines & Brinkley #10 Sanders. Spd. 11-2-60. Temp. abd. 12-21-60. TD 1350'. Pennsylvanian ss., top 1334'. Allendale Pool.

2N, 14W

35, NE SW SW. National Assoc. Pet. Co. #1 Arthur O. Higgins. Spd. 11-18-60. Comp. 12-14-60. TD 2953'. D&A. Ste. Genevieve ls., top 2871'. WN (Berryville Cons. Pool).

WABASH COUNTY (Continued)

2S, 13W

32, SW SW SW. Kelly Conrad & Kaye #1-B Epple-Land Bank. Spd. 9-23-60. Comp. 12-7-60. TD 2858'. PB 2814'. IP 16 BOP, trace of W. Aux Vases ss., top 2733'. Frac. Acid. New Harmony Cons. Pool.

2S, 14W

3, NW SE NE. E. H. Morris #1 Elizabeth Frese. Tstg. 12-21-60. Spd. 11-19-60. WN (Browns Pool).

WASHINGTON COUNTY

3S, 4W

27, SW SE NE. Jet Oil Co. #1 Auld. NR 12-21-60. Spd. 9-19-60. WF.

WAYNE COUNTY

1N, 5E

26, NW SE SW. W. T. Frederking #1 Charles Greathouse. D&A (CDU) 12-21-60. Spd. 10-27-60. Johnsonville West Pool.

26, NW SW SW. Jet Oil Co. #1 Smith. WOC 4" 12-21-60. Spd. 9-16-60. WN (Johnsonville West Pool).

26, SE NW NW. Frank W. Wolter #1 G. E. Vest et al. Spd. 11-29-60. Comp. 12-14-60. TD 3116'. D&A. Ste. Genevieve ls., top 2989'. Johnsonville West Pool.

32, NW SW NE. Loudon P. L. Co. #1 W. Duke. Spd. 10-19-60. Comp. 11-16-60. TD 2850'. PB 2842'. IP 55 BOP/90 BW. Aux Vases ss., top 2826'. Frac. Acid. EXTENSION TO ORCHARDVILLE POOL.

1N, 8E

5, 702' from S. line, 110' from W. line, SE SE NW. Pure Oil Co. #4 Henry Gill. Spd. 11-30-60. Comp. 12-21-60. TD 3116'. PB 3107'. IP 28 BOP/214 BW. McClosky ls., top 3030'. Acid. Clay City Cons. Pool.

1N, 9E

24, SW SW NW. N. V. Duncan Drlg. Co. #1 French. D&A (CDU) 12-21-60. Spd. 12-14-60. Maple Grove Cons. Pool.

1S, 5E

26, NW SW SE. Joe A. Dull #1 Hardy Sledge. Spd. 9-9-60. Comp. 12-14-60. TD 3092'. IP 34 BOP. McClosky ls., top 3068'. Frac. Acid. Keenville Pool.

26, NW SE SE. Joe Dull #1 Withrow. Spd. 11-24-60. Comp. 12-7-60. TD 3107'. D&A. Ste. Genevieve ls., top 2997'. Keenville Pool.

2N, 7E

22, SW NE SE. Pure Oil Co. #2 F. M. Henderson. Spd. 11-22-60. Comp. 12-7-60. TD 3007'. D&A. Ste. Genevieve ls., top 3004'. Clay City Cons. Pool.

32, NW NE NE. Athene Dev. Co., Inc. #1 Arthur Knapp. D&A (CDU) 12-21-60. Spd. 12-7-60. Rinard North Pool.

WAYNE COUNTY (Continued)

2S, 6E

14, C NW NW. Peake Pet. Co. #1 Olin Baker. POP 12-21-60. Spd. 9-10-60. WN (Covington South Pool).

14, C NE NW. Peake Pet. Co. #1 Henson. Tstg. 12-21-60. Spd. 8-3-60. WN (Covington South Pool.)

14, C SW NE. Peake Pet. Co. #1 Pierce. Spd. 8-21-60. Comp. 12-14-60. TD 4236'. D&A (SO). Warsaw ls., top 4160'. Covington South Pool.

23, NE NW SW. Walter Duncan #1 Gertrude. Loc. 12-21-60. WN (Mayberry North Pool).

3S, 9E

3, 920' from N. line, 330' from W. line, NE NE. Pep Drlg. Co. #1 Bessie Fisher. Spd. 11-28-60. Comp. 12-14-60. TD 3383'. D&A. Ste. Genevieve ls., top 3280'. WN (Goldengate East Pool).

WHITE COUNTY

3S, 10E

36, NW NW SW. Nat'l. Assoc. Pet. Co. #1 Frank Bisch. Spd. 11-3-60. Comp. 12-14-60. TD 3172'. PB 3090'. IP 146 BOP/25 BW. Aux Vases ss., top 3052'. Frac. Acid. EXTENSION TO PHILLIPSTOWN CONSOL. POOL.

4S, 8E

24, SE NW SE. Shulman Bros. #1 Stocke Hrs. WOC 12-21-60. Spd. 12-6-60. WN (Sumpter North Pool).

4S, 14W

29, NE NW NW. P. E. Tipton, Tr. for Calvin Oil Co. #1 Mary Watson. Spd. 10-23-60. Comp. 12-7-60. TD 2391'. PB 2334'. IP 28 BOP. Tar Springs ss., top 2379'. Frac. Acid. New Harmony Cons. Pool.

5S, 8E

21, NE SW SW. Joe Dull #1 Herman Frymier. Drlg. 3058' 12-21-60. Spd. 12-14-60. WN (Enfield Pool).

5S, 9E

1, SW SE SE. Nat'l Assoc. Pet. Co. #1 Stockhowe. D&A (CDU) 12-21-60. Spd. 12-15-60. Sumpter East Pool.

12, NW NE SW. National Assoc. Pet. Co. #3 Becker-Nash Com. MIST 12-21-60. Spd. 12-2-60. WN (Sumpter East Pool).

12, SE NW SW. Weal Drlg. Co. #1 Gentry Comm. Spd. 11-19-60. Comp. 12-14-60. TD 3170'. D&A (SO). Ste. Genevieve ls., top 3141'. Sumpter East Pool.

13, NE NE SE. Nat'l. Assoc. Pet. #1 Noble A. Nolan. Loc. 12-21-60. WN (Carmi Pool).

18, SW NE SW. R-K Pet. Co. #1 H. W. Burkhard. Spd. 11-11-60. Comp. 12-14-60. TD 2861'. IP 13 BOP. Cypress ss., top 2852'. Shot. Trumbull Cons. Pool.

WHITE COUNTY (Continued)

5S, 9E

18, SE SW NE. R. K. Petro #1 R. P. Mitchell. Spd. 11-3-60. Comp. 12-7-60. TD 2867'. IP 15 BOP. Cypress ss., top 2858'. Shot. Trumbull Cons. Pool.

5S, 10E

10, NW NE SW. Cobra Oil & Gas Inc. #1 J. L. Brown. Drlg. 2250' 12-21-60. Spd. 12-15-60. WN (Phillipstown South Pool).

32, NW SE NE. J. B. Murvin #1 Ferguson. Spd. 11-7-60. Comp. 12-14-60. TD 2451'. PB 2150'. IP 120 BOP. Biehl & Clore ss. Frac. Storms Cons. Pool.

35, NE NE SW. Nat'l. Assoc. Petroleum Co. #2 Ackerman Hrs. WOC 5" 12-21-60. Spd. 10-26-60. WN (Carmi Pool).

6S, 9E

23, NE SW SW. G. C. Schoonmaker #1 Trainor-Aud Comm. Spd. 5-15-60. (Temp. abd.) SO 12-14-60. TD 3022'. Ste. Genevieve ls., 2920'. Frac. Storms Cons. Pool.

6S, 11E

6, NE NE SE. C. Wayne Sitton #1 Stonier. Spd. 12-1-60. Comp. 12-14-60. TD 2314'. D&A. Tar Springs ss., top 2301'. Maunie East Pool.

7S, 11E

18, SE SW SW. J. S. Carter #3 Allyn-Curtis. Spd. 11-3-60. Comp. 12-7-60. TD 2810'. PB 2770'. IP 25 BOP/8 BW. Aux Vases ss., top 2757'. New Haven Cons. Pool.

WHITESIDE COUNTY

21N, 3E

25, 990' from S. line, 330' from W. line, NE. A. A. Potter #1 Holcomb. SD 1027' 12-21-60. Spd. 8-11-59. WF.

WILLIAMSON COUNTY

8S, 3E

33, SE SE SE. Theodore R. Lindsay #1 Orval Stewart et al. Loc. 12-21-60. WF.

OLD WELLS REWORKED

BROWN COUNTY

2S, 4W

26, 440' from S. line, 330' from E. line, SW SW. Bock & Buck #1 Clara Orr. SD 1416' 12-21-60. WF. Formerly D&A.

CLAY COUNTY

2N, 7E

4, SE SE SW. John Zanetis #1 C. L. Davis Comp. 12-21-60. TD 3121'. PB 2980'. IP 145 BOP/12 BW. Aux Vases ss., top 2968'. Frac. EXTENSION TO STANFORD SOUTH POOL. Formerly D&A.

CLINTON COUNTY
2N, 1W
10, SW SW NW. Stortzum & Britton #1 P. Swagler. Prod (CDU) 12-21-60. WF. Formerly D&A.

EFFINGHAM COUNTY
6N, 5E
14, E/2 NE SW. Dale Hopkins (was Kingwood) #1 Martin-Sinkler (was #1 R. Martin). MIRT 12-21-60. WN (Iola Cons. Pool). Formerly D&A.

MADISON COUNTY
6N, 7W
20, 1147' from S. line, 1089' from E. line, SE. Eric P. Weber #1 Krukeberg. NR 12-21-60. WF. Formerly D&A.

RICHLAND COUNTY
3N, 9E
10, 669' from N. line, 680' from W. line, NW. Humble Oil & Ref. Co. #1 Carrie Winter. Comp. 12-21-60. TD 3657'. PB 3562'. IP 70 BOP/14 BW. Salem ls., top 3464'. Clay City Cons. Pool. Formerly D&A.

SCHUYLER COUNTY
2N, 2W
8, NE SE SW. Robert Reeter #1 Runkle. Tstg. 12-21-60. WN (Rushville Northwest Pool). Formerly D&A.

WAYNE COUNTY
1N, 5E
23, 330' from S. line, 560' from E. line, SW SE. Jet Oil Co. (was H. Fotiades) #2 Garrison (was #1 Shumake). D&A (CDU) 12-21-60. Johnsonville West Pool. Formerly D&A.

32, SW NW NE. Loudon P. L. Co. (was T. R. Lindsay) #1 Vern Dagg. POP 12-21-60. WN (Orchardville Pool). Formerly D&A.

2S, 6E
15, 345' from N. line, 345' from E. line, SE SE. Walter Duncan (was Texaco) #1 Klondike (was #1 E. E. Bumpus). Loc. 12-21-60. WN (Covington South Pool). Formerly D&A.

WHITE COUNTY
7S, 9E
17, SW NW NE. Tartar Oil (was Sinclair Oil) #1 E. O. Porter. Comp. 12-14-60. TD 1900' (old TD 3173'). PB 1894. IP 11 BOP/28 BW. Biehl ss., top 1885'. Frac. Herald Cons. Pool. Formerly was old depleted Biehl & Ben producer.

ERRATA

LAWRENCE COUNTY

The Texaco Inc. #11 Lawrenceville Works well reported on page 37 of the October Drilling Report is located in sec. 7, T. 3 N., R. 11 W.

SCHUYLER COUNTY

On page 44 of the October Drilling Report, the location of the E. V. Richardson #1 Ralph P. Baxter in sec. 14, T. 2 N., R. 1 W., should be changed to 330' from N. line, 610' from W. line, NW SE SW.

On page 45 of the October Drilling Report, the location of the Reeter & Rezek #3 Runkle in sec. 8, T. 2 N., R. 2 W., should be changed to NW SW SE.

PRODUCING WELLS PLUGGED - NOVEMBER 16 to DECEMBER 5, 1960*

Data furnished by Department of Mines and Minerals, Springfield, Illinois

Company	Farm and Well Number	Location	Total Depth in Feet	Date Plugged	Pool Name
		ADAMS COUNTY			
C. Arthur Beckman,	Pierce #1	SE SE SW, 36-1S-5W	670	10-21-60	Kellerville
Anchor Production Co.,	Snow #2	SE NW NW, 12-2S-5W	643	11-3-60	"
		CHRISTIAN COUNTY			
Robert Reeter & Wm. B. Rezek,	Scholes #1-R	SW NE NE, 23-15N-2W	1912	12-5-60	Mt. Auburn Cons.
Hill Producing Co.,	Hartman #1	NE SW SW, 21-15N-1W	1924	11-29-60	" " "
Reeter & Rezek,	Cushing-Gaston Comm. #1 R	SW SW NW, 14-15N-1W	1940	12-3-60	" " "
Consolidated Oil Production Co.,	Zeller #2	SE NE NE, 24-15N-2W	1924	11-26-60	" " "
Harold Mansfield,	Gleeson Heirs #2	NW SE NE, 31-15N-1W	1938	12-2-60	" " "
Consolidated Oil Production Co.,	J. G. Long #2	NW NW NE, 24-15N-2W	1923	11-28-60	" " "
		CLARK COUNTY			
D. W. Franchot & Co.,	Knecht #2	330'SL, 220'EL, SW NE, 32-11N-14W	308	10-28-60	Casey
" " " " " ,	C. Elliot #8	220'SL, 650'EL, NW NW, 4-10N-14W	308	11-7-60	"
" " " " " ,	" " #5	630'NL, 650'EL, NW NW, 4-10N-14W	311	11-9-60	"
" " " " " ,	" " #4	630'NL, 440'WL, NW NW, 4-10N-14W	304	11-10-60	"
" " " " " ,	Knecht #10	460'NL, 220'EL, SW NE, 32-11N-14W	345	11-4-60	"
" " " " " ,	C. Elliot #2	220'NL, 650'EL, NW NW, 4-10N-14W	310	11-7-60	"
" " " " " ,	Stewart #6	540'NL, 440'EL, SW SW, 32-11N-14W	310	11-12-60	"
" " " " " ,	" #1	220'SL, 220'WL, SE NE, 32-11N-14W	397	10-29-60	"
" " " " " ,	C. Elliot #3	220'NL, 670'WL, NW NW, 4-10N-14W	310	11-11-60	"
" " " " " ,	Knecht #5	630'NL, 440'EL, SW NE, 32-11N-14W	347	10-31-60	Westfield
" " " " " ,	" #4	440'SL, 660'WL, SW NE, 32-11N-14W	320	10-27-60	"

*Includes some wells plugged earlier but not previously reported.

PRODUCING WELLS PLUGGED - NOVEMBER 16 to DECEMBER 5, 1960 (Continued)

Company	Farm and Well Number	Location	Total Depth in Feet	Date Plugged	Pool Name
		CLAY COUNTY			
Nash Redwine,	Webster-McNelly #1	SE NW NE, 10-5N-7E	2520	11-11-60	Bible Grove
N. B. Smith,	Duff #2	SE SW NE, 17-3N-8E	3048	11-16-60	Clay City Cons.
March Drlg. Co.,	Mae Kincaid #3	NE SW NE, 4-3N-6E	2997	12-2-60	Louisville South
W. H. Bears,	B. F. Cunningham #1	NW SE SE, 21-3N-7E	2979	11-22-60	Sailor Springs Cons.
N. V. Duncan,	Elmer Wilkins #1	NE NE SE, 11-4N-7E	3003	11-3-60	" " "
Guard S. Marvin,	Frank Phillips #1	NE SE NE, 11-4N-7E	2980	11-1-60	" " "
		CLINTON COUNTY			
Doran Oil Co.,	John B. Thomas #1	NW NE NE, 13-2N-1W	1436	11-11-60	Sandoval W.
		COLES COUNTY			
Kuykendall Drlg. Co.,	Hortenstine #1	SW NE NW, 9-13N-7E	1869	11-1-60	Cooks Mills Cons.
W. R. & Dena Kuykendall,	Daily #1	SE SE NE, 4-13N-7E	1835	11-2-60	" " "
Harold C. Sanders,	Keys #1	SE SW SE, 25-14N-7E	1819	10-19-60	" " "
" " " ,	Munson #1	NE NW NE, 36-14N-7E	1888	10-18-60	" " "
		CRAWFORD COUNTY			
Crescent Oil Co.,	Wakefield-Martin Comm. #7	100'NL, 100'WL, NW NE, 22-6N-13W	939	11-16-60	Main Cons.
Assoc. Prod. Co.,	J. Ames #11	10'SL, 150'WL, NE SW, 29-7N-13W	986	10-21-60	" "
The Ohio Oil Co.,	C. Dennis #10	200'NL, 450'WL, NW SE, 27-6N-13W	921	10-31-60	" "
G. C. Schoonmaker,	J. S. Kirk #13	540'NL, 540'EL, SW SW, 29-7N-12W	1132	11-17-60	" "
" " " ,	" " " #17	250'NL, 500'WL, SW SW, 29-7N-12W	1110	11-11-60	" "
G. W. Kime,	James A. Smith #1	SW SE SW, 24-6N-13W	1602	11-3-60	" "
Paul Dollahan,	P. Stanfield #1	165'NL, 330'WL, SE NW, 17-8N-12W	1009	11-5-60	" "
		EDGAR COUNTY			
Breuer-Curren Oil Co.,	Weaver #7	330'NL, 500'EL, SW NE, 24-14N-14W	250	11-12-60	Warrenton-Borton
" " " " ,	" #4	440'NL, 500'WL, NW NE, 24-14N-14W	270	11-12-60	" "
" " " " ,	" #1	NE NE NW, 24-14N-14W	330	11-12-60	" "
" " " " ,	" #2	440'NL, 60'WL, NW NE, 24-14N-14W	262	11-12-60	" "

PRODUCING WELLS PLUGGED - NOVEMBER 16 to DECEMBER 5, 1960 (Continued)

Company	Farm and Well Number	Location	Total Depth in Feet	Date Plugged	Pool Name
		EDWARDS COUNTY			
E. H. Morris,	Sam Fieber #1	SW NW NW, 32-2S-14W	3167	11-7-60	Albion East
Noel Everett,	Kelsey Crackel #1	NE NW NE, 32-2S-10E	3342	11-4-60	Goldengate Cons.
" " ,	Curtis Comm. #1	SW NW NW, 28-2S-10E	3335	11-9-60	" "
		EFFINGHAM COUNTY			
Homer Luttrel,	C. J. Moritz #2	NW SE NW, 23-6N-5E	2304	11-4-60	Iola Cons.
		FAYETTE COUNTY			
Knox Abbott,	Sam Schaub #1-B	350'NL, 380'WL, NE SW, 32-7N-3E	1599	11-18-60	Louden
		GALLATIN COUNTY			
J. H. Miskell,	Rister Heirs #1	330'NL, 1678'EL, NE 5-8S-8E	2832	11-18-60	Omaha
Richard S. Thompson,	Flanders #1-C	NW NE NE, 3-8S-8E	2920-	10-22-60	"
		JASPER COUNTY			
E and G Drlg. Co.,	Robards #1	SW NE NW, 33-7N-10E	2856	11-3-60	Clay City Cons.
John M. Zanetis,	Kittle Comm. #1	C E/2 SE SW, 12-5N-9E	2977	11-23-60	" " "
E & G Drlg. Co.,	Audrey Reisner #2	SW SE NW, 16-7N-10E	2805	11-15-60	" " "
" " " " " ,	Adkins #1	530'NL, 330'EL, NE, 14-6N-9E	2964	10-29-60	Newton
" " " " " ,	Katherine Hipp #1	SW SW SE, 30-7N-10E	2941	10-27-60	" No.
		LAWRENCE COUNTY			
Steve Zanetis,	H. W. Mahrenholz #1	1323'NL, 1000'EL NW SE, 19-3N-10W	1904	9-15-60	Beman E.
Henson Drlg. Co.,	McClure #1	NW NE SE, 33-3N-11W	1905	11-18-60	Lawrence
" " " ,	Clark #1	640'SL, 2110'WL, SW, 21-3N-11W	1983	11-18-60	"
Holsapple-Bryson Oil Co.,	Chas. Buchanan et al. #1	NE SW SE, 1-2N-12W	1757	11-3-60	"
Coon Creek Oil Co.,	Buchanan #1	NE NE NW, 13-2N-12W	1961	11-19-60	"
		MARION COUNTY			
Paul Doran,	A. A. Millican #18	NE SE SW, 16-3N-4E	2571	11-26-60	Omega
E. M. Self,	S. A. Dunbar Comm. #1	NW NW SW, 2-1N-1E	3410	11-26-60	Raccoon Lake
" " " ,	S. A. Dunbar #2	NW SW SW, 2-1N-1E	3369	11-29-60	" "

PRODUCING WELLS PLUGGED - NOVEMBER 16 to DECEMBER 5, 1960 (Continued)

Company	Farm and Well Number	Location	Total Depth in Feet	Date Plugged	Pool Name
		MARION COUNTY (Continued)			
E. M. Self,	S. A. Dunbar #1	SW SW NW, 2-1N-1E	3347	11-26-60	Raccoon Lake
		SALINE COUNTY			
Slagter Prod. Corp.,	William Murphy et al., #1	990'NL, 330'WL, Fractional NW, 30-8S-6E	2909	10-29-60	Raleigh South
		SANGAMON COUNTY			
Aladdin Oil Dev. Co.,	Hayes Comm. #1	330'SL, 430'EL, SW NW, 21-15N-4W	1642	10-31-60	Springfield East
		WABASH COUNTY			
East Central Development Co.,	Charles Clark #1	NE NE NW, 36-2N-12W	1510	8-28-60	Allendale
West Drlg. Co.,	West Drlg. Co. #1	NW SW SE, 19-1N-12W	1581	11-8-60	"
Charles E. Skiles,	H. Baumgart #6-A	859'NL, 728'WL, NW SW, 5-1S-12W	2374	11-6-60	Mt. Carmel
" " " ,	Edgar E. Alka #1	330'NL, 407'EL, NE NE, 32-1S-13W	2434	11-3-60	New Harmony Cons.
" " " ,	Clella Ewald #1	SE NE NE, 32-1S-13W	2431	11-15-60	" " "
		WASHINGTON COUNTY			
W. C. McBride Inc.,	Vern Frieman #1	350'NL, 350'WL, SW NE, 29-3S-4W	2283	11-21-60	McKinley
E. A. Obering,	Gorski #1	NE NE SE, 21-3S-2W	3951	11-8-60	Posen
" " " ,	Theo. Kitowski #1	NE NE NE, 21-3S-2W	3954	11-2-60	"
		WAYNE COUNTY			
Ill. Mid-Continent Co.,	Miller #5	SW SE NW, 29-1N-8E	3195	11-28-60	Clay City Cons.
Dr. Irl J. Neal,	Rice #2	SW NE NE, 30-2N-8E	2955	10-26-60	" " "
" " " " ,	Fred Rice #3	SE NE NE, 30-2N-8E	2952	10-31-60	" " "
" " " " ,	" " #1	NE NE NE, 30-2N-8E	3089	11-5-60	" " "
" " " " ,	Glen Zimmerman #1	NW SW NW, 29-2N-8E	2957	11-3-60	" " "
H & T Oil Company,	Carl Blessing #1	SW NW SW, 32-1N-8E	3171	10-22-60	" " "
Perry Fulk,	Fred Hubble #1	NE SE NW, 29-2N-8E	3018	11-9-60	" " "
Earl V. Shehorn,	Markham #1	405'SL, 330'WL, NW SE, 8-1S-6E	3041	10-26-60	Johnsonville Cons.

PRODUCING WELLS PLUGGED - NOVEMBER 16 to DECEMBER 5, 1960 (Continued)

Company	Farm and Well Number	Location	Total Depth in Feet	Date Plugged	Pool Name
		WHITE COUNTY			
Frank E. Anderson & Sons,	Ackerman #4	SW NE SW, 34-6S-10E	2966	10-24-60	Concord Cons.
Tamarack Petroleum Co.,	D. Bishop #1	SE NE SE, 34-6S-9E	3117	11-1-60	Herald Cons.
Magnolia Petr. Co.,	Arthur Cleveland #3	NW NW NW, 31-3S-11E	1842	11-4-60	Phillipstown Cons.
A. J. Slagter & Partee,	Mary Seifried #1	390'NL, 385'WL, SE SW, 30-3S-11E	2402	11-12-60	" "
Magnolia Petr. Co.,	Henry Schmidt #3	NW NW NE, 31-3S-11E	1848	11-10-60	" "
" " " ,	H. J. Henry #2	SW SW SE, 30-3S-11E	1840	11-3-60	" "
" " " ,	Henry Schmidt #6	SE NE NW, 31-3S-11E	1857	11-2-60	" "
Eastern Petroleum,	Garrett - Kennedy Comm. #1	SW NE NE, 18-7S-8E	3045	11-19-60	Roland Cons.
J. H. Miskell,	Maggie Austin #1	NE NW NE, 24-6S-8E	3005	11-12-60	" "

DRY HOLES PLUGGED - NOVEMBER 16 to DECEMBER 5, 1960*

Data furnished by Department of Mines and Minerals, Springfield, Illinois

Company	Farm and Well Number	Location	Total Depth in Feet	Date Plugged	Wildcat or Pool Name
		ADAMS COUNTY			
C. Arthur Beckman,	Richard Pierce #1-A	330'SL, 290'EL, SE SW, 36-1S-5W	670	11-11-60	Kellerville
Wayne W. Cribb,	Allen #2	SW NE NW, 1-2S-5W	623	11-17-60	"
Richard L. Moore,	Russell Moore #1	NW NW SE, 24-1S-5W	740	11-17-60	Wildcat
A. R. Amundson,	Noble #1	NE NW SW, 2-2S-5W	870	11-11-60	"
Collins Brothers Oil Co.,	Stoner-Summy Community #1	NE NE SW, 22-1S-5W	690	11-25-60	"
		BROWN COUNTY			
Robert S. Erickson,	Crawford #1	SW NW SE, 4-2S-3W	648	11-18-60	"
Charles Measley,	Osborne Hatch #1	330'NL, 480'WL, NW SW, 17-1S-4W	735	11-18-60	"
		CHAMPAIGN COUNTY			
J. F. Hinkle,	Zehr #1	NW NE SW, 7-22N-8E	1324	11-26-60	"
		CHRISTIAN COUNTY			
C. B. Mansfield,	Morgret #1	C E/2 NE SE, 35-15N-2W	1951	11-30-60	Mt. Auburn Cons.
James Jordan,	Ridge #1	NW SW NW, 14-12N-1W	2540	11-22-60	Wildcat
Farrar Drilling Co.,	Seaman #3	SE NW NW, 4-13N-1W	2271	11-20-60	"
Reeter & Hirstein,	Ponting #1	SE SE NW, 3-13N-1W	2324	11-28-60	"
		CLARK COUNTY			
Grant Gallatin,	Ralph Coleman #3	NW SE NW, 13-10N-14W	534	10-17-60	Casey
R. B. and Associates,	Howard #2	SW SE NW, 36-10N-14W	650	11-16-60	Johnson No.
R. Band Associates,	Huisinga #1	440'SL, 220'WL NW NE, 30-11N-14W	330	10-24-60	Westfield
Earnest Zink,	Virgil Arney #1	NW SW NW, 31-10N-12W	1004	9-23-60	Wildcat
		CLAY COUNTY			
C. R. Winn,	Brasel #1	NE SW SW, 4-4N-5E	2702	11-10-60	"
Cahaba Oil Co.,	Frank Thomann #1	SW NE SE, 26-4N-8E	2697	11-22-60	Pixley
A. A. Richey,	C. A. Herdes #1	387'NL, 330'EL, SW NW, 4-3N-8E	2995	8-16-60	Sailor Springs E.
B. A. Patterson,	Hagan #2	W/2 SW SE, 27-4N-7E	3021	11-24-60	Sailor Springs Cons.
Guard S. Marvin,	Bateman #1	SE NE SE, 36-5N-7E	3006	11-1-60	" " "

*Includes some wells plugged earlier but not previously reported.

DRY HOLES PLUGGED - NOVEMBER 16 to DECEMBER 5, 1960 (Continued)

Company	Farm and Well Number	Location	Total Depth in Feet	Date Plugged	Wildcat or Pool Name
		CLINTON COUNTY			
Denzil V. Webster,	Beckmann-/Meyer Comm. #1	660'NL, 330'EL, NE SE, 13-1N-4W	1000	11-19-60	Bartelso W.
Doran Oil Co.,	John B. Thomas #2	SW NE NE, 13-2N-1W	1450	11-11-60	Sandoval W.
Atkins & Hale,	Ziegler Coal & Coke Co. #1	260'NL, 330'WL, NW SE, 21-2N-4W	1274'	11-25-60	Wildcat
		CRAWFORD COUNTY			
C. M. Smith,	Heber #1	330'NL, 530'WL, NE NE, 26-8N-12W	1074	11-1-60	Wildcat
Kelley, Conrad and Kaye,	Walter Guyer #1	330'NL, 380'WL, SE SE, 12-8N-13W	1261	11-18-60	"
Charles Watters,	Burris #1	NE NW NW, 12-15N-8E	194	11-25-60	"
		EDGAR COUNTY			
Breuer-Curren Oil Co.,	Weaver #8	NW SW NE, 24-14N-14W	265	11-12-60	Warrenton-Borton
		EFFINGHAM COUNTY			
Milton & A. R. Smith,	John A. Traub #1	C W/2 SE SE, 34-6N-6E	2790	11-21-60	Wildcat
		FRANKLIN COUNTY			
Ralph M. Adkins,	Adkins-Shaw #1 Community	369'SL, 149'EL, NE SE, 24-7S-2E	2880	12-1-60	West Frankfort Cons.
Collins Bros. Oil Co.,	Ira #2	990'SL, 380'WL, SE NE, 10-7S-4E	3330	7-24-60	Wildcat
E. E. Rehn,	Moore #1	220'NL, 400'WL, SE NE, 35-6S-3E	3174	10-30-60	"
		GALLATIN COUNTY			
J. E. Carter,	Hish-Miner Community #1	SW SE NW, 27-8S-9E	2844	11-24-60	Inman West Cons.
George M. Robertson,	Bransford Mining Corp. #1	NE NW SE, 26-9S-8E	1545	10-26-60	Wildcat
		HAMILTON COUNTY			
C. E. Brehm,	Adams Comm. #1	C N/2 SW SW, 30-6S-5E	3342	9-26-60	Dale Cons.
C. E. Brehm,	Shirley et al., #1	C W/2 NE SW, 30-6S-5E	3248	11-22-60	" "
John W. Rudy,	L. E. Hughes #1	SE NE NE, 22-6S-7E	3379	11-16-60	Wildcat
National Associated Pet. Co.,	E. Hamilton #1	NW NE NW, 36-4S-5E	3388	11-27-60	"

DRY HOLES PLUGGED - NOVEMBER 16 to DECEMBER 5, 1960 (Continued)

Company	Farm and Well Number	Location	Total Depth in Feet	Date Plugged	Wildcat or Pool Name
		JACKSON COUNTY			
Al. J. Lipka,	Froemling #1	SE NW SE, 11-7S-4W	592	11-28-60	Ava-Campbell Hill
		JASPER COUNTY			
John P. Potsch, C. R. Hanna et al.,	#1	C N/2 NW NE, 4-6N-9E	3045	11-14-60	Wildcat
		JEFFERSON COUNTY			
John F. Dunnill,	Robert McGinley #1	NE NW SE, 16-1S-4E	2925	11-23-60	Divide E.
Frank L. Strickland,	Hill-Chambliss Comm. #2	SW SW NW, 6-2S-4E	2847	11-11-60	Divide So.
C. E. Brehm Drlg.,	Holman Comm. "A" #1	NW NE NE, 18-2S-3E	2759	10-16-60	Mt. Vernon North
C. E. Brehm Drlg. & Producing Co.,	Maulding Brehm #1	NE NW NW, 22-3S-4E	3175	11-26-60	Wildcat
		LAWRENCE COUNTY			
John M. Zanetis,	Christy #1	330'SL, 330'WL, Fractional NW, 7-2N-11W	2030	11-24-60	Lawrence
Thomas E. Dennison, John L. and Jessie H. Hardin	#1	330'NL, 650'EL, SE, 16-4N-13W	2298	11-20-60	Sumner
		MCDONOUGH COUNTY			
Faith Oil Co.,	Bacon #1	265'NL, 403'WL, SW SW, 33-6N-2W	1080	11-25-60	Wildcat
		MADISON COUNTY			
Ferdinand Suhre,	Uhe #3	330'SL, 430'WL, NW SW, 3-5N-6W	560	7-7-60	Wildcat
Herbert R. Weder,	Steiner #1	NE NW NW, 25-5N-5W	680	10-17-60	"
Carl Wilson, Caroline Stahlhut et al.,	#1	SE SW NW, 9-5N-7W	649	12-3-60	"
		MARION COUNTY			
Fear & Duncan,	McBride #1	330'SL, 343'EL, SW SW, 34-1N-2E	2194	11-17-60	Salem Cons.
		PIKE COUNTY			
Jack Robinson,	Bullard #1	C N/2 NE NE, 4-3S-4W	440	11-19-60	Wildcat
		RANDOLPH COUNTY			
Carl Jensen,	Goodwin #1	330'NL, 440'WL, NE NW, 19-4S-8W	1214	10-14-60	Wildcat

DRY HOLES PLUGGED - NOVEMBER 16 to DECEMBER 5, 1960 (Continued)

Company	Farm and Well Number	Location	Total Depth in Feet	Date Plugged	Wildcat or Pool Name
		RICHLAND COUNTY			
Willard McKinney,	J. Dunker #2	SW NE NW, 33-4N-10E	3076	11-17-60	Olney Cons.
		SALINE COUNTY			
Roy Powers,	Bishop #1	380'SL, 330'WL, SE NW, 10-8S-6E	3057	11-25-60	Raleigh
Walter Duncan Oil Co.,	Thomas Weight #1	NW NW NE, 32-7S-5E	3186	11-9-60	Wildcat
Louis Kapp,	Burns #1	SE NW SW, 22-8S-6E	2880	11-13-60	"
		SANGAMON COUNTY			
Lynn McElroy,	Sponsler #1 M	373'NL, 471'EL, NE NE, 29-15N-4W	1614	12-5-60	Springfield East
		SCHUYLER COUNTY			
William O. Hill,	Shaver #1	NW NW SE, 27-2N-2W	690	11-21-60	Wildcat
N. N. Vann,	Bartlett #1	NE NE SE, 7-2N-2W	604	11-14-60	"
Athene Development Co.,	Waggoner #1	SW NW NE, 23-2N-3W	458	11-16-60	"
James R. Covington,	John A. Sharp #1	SE SE NE, 33-2N-4W	575	11-21-60	"
		WABASH COUNTY			
L & M Drlg. Corp.,	Waldo Litherland #1	N/2 NW SW, 8-1N-12W	1541	11-15-60	Allendale
Magnolia Petroleum Co.,	Bosecker #W 6	SW SW NE, 11-2S-14W	2608	12-25-60	Browns E.
Kelley-Conrad-Kaye Oil Co.,	M. J. Tennis #1	380'NL, 330'EL, SW SE, 7-1S-13W	2635	11-12-60	New Harmony Cons.
		WASHINGTON COUNTY			
Chas. E. Carr,	Faber #1	NW NW NE, 20-2S-4W	2437	11-24-60	Wildcat
		WAYNE COUNTY			
The Pure Oil Co.,	F. M. Henderson #2	SW NE SE, 22-2N-7E	3007	11-30-60	Clay City Cons.
Jet Oil Co.,	Garrison #2	330'SL, 560'EL, SW SE, 23-1N-5E	3100	10-14-60	Johnsonville W.
Joe A. Dull,	Withrow #1	NW SE SE, 26-1S-5E	3107	11-30-60	Keenville
		WHITE COUNTY			
Magnolia Petr. Co.,	Henry Schmidt #7	NW NE NW, 31-3S-11E	1880	11-1-60	Phillipstown Cons.
Weal Drlg. Co.,	Gentry Comm. #1	SE NW SW, 12-5S-9E	3170	12-2-60	Sumpter E.
National Assoc. Petr. Co.,	Marea Spence	NE NE SW, 3-7S-8E	3070	11-16-60	Wildcat
C. W. Sitton,	F. T. McKenzie #1	NE SW SW, 8-6S-8E	3328	11-12-60	"

ABBREVIATIONS USED IN THIS REPORT

Abd.--Abandoned
BOF--Barrels of oil flowing
BOP--Barrels on pump
BW--Barrels of water
C--Center
CDU--Completion data unreported to be given when available
CO--Cleaning out
Comp.--Completed
COTD--Clean-out total depth
Crg.--Coring
Csg.--Casing
D & A--Dry and abandoned
Drlg.--Drilling
DST--Drill stem test
E/2--East $\frac{1}{2}$
Est.--Estimated
Fm.--Formation
Frac.--Fracture treatment
Fsg.--Fishing
IP--Initial production
L--Line
Loc.--Location
Ls.--Limestone
MIM--Moving in material
MIRT--Moving in rotary tools
MIST--Moving in standard tools
N/2--North $\frac{1}{2}$
NE--Northeast $\frac{1}{4}$
NR--No report
NW--Northwest $\frac{1}{4}$
PB--Plugged back
PBTD--Plugged-back total depth
POP--Putting on pump
R--Range
RU--Rigging up
RURT--Rigging up rotary tools
RUST--Rigging up standard tools
S/2--South $\frac{1}{2}$
SD--Shut down
SDO--Shut down orders
SDR--Shut down for repairs
SE--Southeast $\frac{1}{4}$
SG--Show of gas
Sh.--Shale
SIGW--Shut in gas well
SITR--Shut in tank room
SO--Show of oil
Spd.--Spudded or spudding
Ss.--Sandstone
SSO--Slight show of oil
SW--Southwest $\frac{1}{4}$
Swb.--Swabbing
SWD--Salt water disposal well
T--Township
Temp.abd.--Temporarily abandoned
TD--Total depth
Tstg.--Testing
UR--Underreaming
W/2--West $\frac{1}{2}$
WF--Wildcat far (more than 2 miles from production)
WN--Wildcat near ($\frac{1}{2}$ to 2 miles from production)
WOC--Waiting for cement to set
WOST--Waiting on standard tools
330'SL--330 feet from the south line

Some Recent Publications of Interest to
the Petroleum Industry

by

ILLINOIS GEOLOGICAL SURVEY
Urbana, Illinois

Bull. 80. Symposium on Water Flooding (1957). 50 cents.

Bull. 88. PETROLEUM INDUSTRY IN ILLINOIS IN 1959 (1960). 50 cents. One copy free, except for 9 cents postage, to Illinois residents and/or taxpayers through February 10, 1961.

Ill. Pet. 72. Oil Resources and Possibilities in Illinois (1955). 25 cents.

R. I. 214. Classification of the Pennsylvanian Strata of Illinois (1960). 25 cents.

Cir. 160. Summary of Stratigraphy Shown in Geologic Cross-Section of Illinois Basin (1959 Reprint). Geologic cross-section of Illinois Basin, to accompany circular. Cross-section map $1.00. Circular free.

Cir. 258. Relation of Silurian Reefs to Ordovician Structure in the Patoka Oil Area (1958). Free.

Cir. 267. Spar Mountain Sandstone in Cooks Mills Area, Coles and Douglas Counties, Illinois (1959). Free.

Cir. 271. Subsurface Geology and Coal Resources of the Pennsylvanian System in Douglas, Coles, and Cumberland Counties, Illinois (1959). Free.

Cir. 272. Freeburg Gas Pool, St. Clair County, Illinois (1959). Free.

Cir. 287. Clay Mineralogy of Pre-Pennsylvanian Sandstones and Shales of the Illinois Basin. Part II. - Clay Mineral Variations Between Oil-Bearing and Non-Oil-Bearing Sandstones (1960). Free.

Cir. 291. Fluid Flow in Petroleum Reservoirs. Part III. Effect of Fluid-Fluid Interfacial Boundary Condition (1960). Free.

Cir. 292. Glacial-Drift Gas in Illinois (1960). Free.

Cir. 293. Clay Mineralogy of Pre-Pennsylvanian Sandstones and Shales of the Illinois Basin. Part III. - Clay Minerals of Various Facies of Some Chester Formations (1960). Free.

Cir. 306. Differentiation of Caseyville (Pennsylvanian) and Chester (Mississippian) Sediments in the Illinois Basin (1960). Free.

Oil and gas development maps, in square units of 9 townships each, on a scale of 2 inches equals 1 mile. Blue-line prints, revised every 3 months. See index map, page 23, for available maps and order numbers. 60 maps at 60 cents each.

Map of the Oil and Gas Industry in Illinois. Jan. 1, 1955. Scale approximately 8 miles to the inch. Shows location of oil and gas fields, pipelines, pumping stations, and refineries. Available rolled (35¢) or included in Ill. Pet. 74, which includes alphabetical list of oil and gas pools and brief text (35¢).

UNIVERSITY OF ILLINOIS-URBANA
3 0112 059588852